

2021 Tax List District Summary

01/08/21

Taxing District 35 Waterford Twp

04 Camden County

	<u>Classification</u>	<u>No. Of Parcels</u>	<u>Land Value</u>	<u>Improvement Value</u>	<u>Total Value</u>	<u>Book Value Of Tangible Pers Prop</u>	<u>Exemption Amount</u>	<u>Net Taxable Value</u>
1	Vacant Land	416	14,058,700	0	14,058,700		0	14,058,700
2	Residential	3,619	162,236,100	466,971,300	629,207,400		0	629,207,400
3A	Farm (Regular)	55	2,555,300	9,674,200	12,229,500		0	12,229,500
3B	Farm (Qualified)	115	1,301,500	0	1,301,500		0	1,301,500
4A	Commercial	138	16,077,900	29,946,000	46,023,900		79,000	45,944,900
4B	Industrial	2	1,034,600	260,800	1,295,400		0	1,295,400
4C	Apartment	9	1,004,500	2,596,900	3,601,400		0	3,601,400
	Class 4 Total	149	18,117,000	32,803,700	50,920,700		79,000	50,841,700
	Ratable Total	4,354	198,268,600	509,449,200	707,717,800		79,000	707,638,800
5A	Class 1 Railroad	8	226,400	0	226,400		0	226,400
5B	Class 2 Railroad	0	0	0	0		0	0
	Railroad Total	8	226,400	0	226,400		0	226,400
6A	Telephone	1				100		200
6B	Petrol Refineries	0				0		0
6C	Miscellaneous	0				0		0
	Public Utilities Total	1				100		200
15A	Public School	3	814,800	15,526,000	16,340,800		0	16,340,800
15B	Other School	9	1,432,400	7,775,200	9,207,600		0	9,207,600
15C	Public Property	245	68,852,200	7,071,300	75,923,500		0	75,923,500
15D	Charitable	12	1,044,900	3,658,900	4,703,800		0	4,703,800
15E	Cemetery	4	153,400	60,600	214,000		0	214,000
15F	Miscellaneous	56	4,169,400	9,673,000	13,842,400		0	13,842,400
	Exempt Total	329	76,467,100	43,765,000	120,232,100		0	120,232,100

<u>DEDUCTIONS</u>		
<u>Classification</u>	<u>No. of Deductions</u>	<u>Deduction Amount</u>
Senior Citizen	62	15,500
Disabled Person	22	5,500
Surviving Spouse	4	1,000
Veteran	218	54,500
Widow of Veteran	50	12,500

<u>EXEMPTIONS</u>		
<u>Classification</u>	<u>No. Of Parcels</u>	<u>Exemption Amount</u>
Fire Supress	1	79,000
Pollution Control	0	0
Fallout Shelter	0	0
Water/Sewage Facility	0	0
Home Improvement	0	0
Class 4 Abatement	0	0
Multi-Family Dwelling	0	0
UEZ Abatement	0	0

<u>EXEMPTIONS</u>		
<u>Classification</u>	<u>No. Of Parcels</u>	<u>Exemption Amount</u>
Dwelling Abatement	0	0
Dwelling Exemption	0	0
New Dwel/Conv Abatement	0	0
New Dwel/Conv Exemption	0	0
Mul Dwell Exemption	0	0
Mul Dwell Abatement	0	0
Com/Ind Exemption	0	0
Renewable Energy	0	0

I _____, assessor of the taxing district of Waterford Twp do swear (or affirm) that the foregoing tax list and tax duplicate contain the valuations of all the property liable to taxation in the taxing district in which I am tax assessor, and that such property has been valued without favor or partiality at its taxable value and I (we) have allowed only such exemptions and deductions as are prescribed by law.

Assessor

I do further swear (or affirm) that, for the tax year 2021, I have completed and put into operation a district-wide adjustment of real property taxable valuations and such taxable valuations conform to the percentage level established for such year for expressing the taxable value of real property in the county.

Sworn and subscribed before me

Assessor

This _____ day of _____ of 2021

Table of Aggregates
of Taxable And Exempt Property in the Taxing District of Waterford Twp for 2021

(1) Value of Land	198,268,600	
(2) Value of Improvements	<u>509,449,200</u>	
(3) Total Value Land & Improvements excluding 2nd class RR	707,717,800	
(4) Tax Value Machinery, Implement & Equipment of Telephone, Petroleum Refineries, and Miscellaneous	200	
(5) Exemptions		
Pollution Control (RS 54:4-3.56)	0	
Fire Suppression (RS 54:4-3.13)	79,000	
Fallout Shelter (RS 54:4-3.48)	0	
Water/Sewage Facility (RS 54:4-3.59)	0	
UEZ Abatement (RS 54:4-3.139)	0	
Home Improvement (RS 54:4-3.72)	0	
Multi Family (RS 54:4-3.121)	0	
Class 4 Abatement (RS 54:4-3.95)	0	
Renewable Energy (RS 54:4-3.113)	0	
Dwelling Abatement (RS 40A:21-5)	0	
Dwelling Exemption (RS 40A:21-5)	0	
New Dwelling/Conv Abatement (RS 40A:21-5)	0	
New Dwelling/Conv Exemption (RS 40A:21-5)	0	
Multi Dwelling/Conv Abatement (RS 40A:21-6)	0	
Multi Dwelling/Conv Exemption (RS 40A:21-6)	0	
Commercial/Industrial (RS 40A:21-7)	<u>0</u>	
Total	79,000	
(5A) Deductions Allowed (C.73,L.1976)		
Number of Veterans	218	
Number of Veterans Widows	<u>50</u>	
Total Veteran Deductions	268	
Number of Senior Citizens	62	
Number of Disabled Persons	22	
Number of Surviving Spouses	<u>4</u>	
Total	356	
(6) Net Valuation Taxable	707,639,000	
(7) Tax Rate - General Tax Rate per \$100 Taxable Value		
(8) Ratio - Average Ratio of Assessed to True Value of Real Property	%	
(9) True Value Class II Railroad Property		
(10) Equalization		
(11) Net Value on which County Taxes are Apportioned		
(12) Apportionment of Taxes		
Total County Tax Apportionment (including Net Adj)		
Adjustments (RS 54:2-37) - County Equal TBL Appl (+ or -)		
Adjustments - Appeals, Errors (+ or -)		

(13) Valuation of Exempt Property		
Public School Property		16,340,800
Other School Property		9,207,600
Public Property		75,923,500
Church & Charitable Property		4,703,800
Cemetery & Graveyard		214,000
Other Exempt Property		<u>13,842,400</u>
Total Value		120,232,100
(14) Miscellaneous Revenue for Support of Budget		
Surplus Revenue Appropriated		
Miscellaneous Revenue Anticipated		<u> </u>
Receipt from Delinquent Tax & Lien		
Total Miscellaneous Revenue		
(15) Apportionment of Taxes		
Item	Amount	Rate
Net County Tax Appor		
County Library Tax		
County Health Tax		
County Open Space		
District School Tax		
Consolidated School Tax		
Regional School Tax		
Municipal Open Space		
Municipal Library Tax		
Local Municipal Purpose Tax		
Total Tax Levy		
Authorized Rate		
(16) Real Property		
	Items	Tax Value
1. Vacant Land	416	14,058,700
2. Residential	3,619	629,207,400
3A. Farm (Regular)	55	12,229,500
3B. Farm (Qualified)	115	1,301,500
4A. Commercial	138	45,944,900
4B. Industrial	2	1,295,400
4C. Apartment	9	<u>3,601,400</u>
Total Class 4A, 4B,4C		<u>50,841,700</u>
Total All Classes		707,638,800

State of New Jersey Camden County

I (We) _____ assessor(s) of the taxing district of Waterford Twp do swear (or affirm) that the foregoing tax list and tax duplicate contain the valuations of all the property liable to taxation in the taxing district in which I (we) am (are) tax assessor(s), and that such property has been valued without favor or partiality at its taxable value and I (we) have allowed only such exemptions and deductions as are prescribed by law.

I (we) do further swear (or affirm) that, for the tax year 2021, I (we) have completed and put into operation a district-wide adjustment of real property taxable valuations and such taxable valuations conform to the percentage level established for such year for expressing the taxable value of real property in the county.

Sworn and subscribed before me _____

This day of of 2021 _____

_____ Assessor(s)

Certification by County Board

This is to certify that the foregoing is a true and complete record of the taxes assessed for the year 2021 in the taxing district of Waterford Twp, County of Camden, New Jersey, and that \$707,639,000 is the net valuation taxable and that \$ is the net valuation on which county taxes and regional or consolidated school taxes are apportioned.

Attest: _____ President

_____ Vice President

_____ Commissioner

_____ Commissioner

_____ Commissioner

_____ Commissioner

_____ Commissioner

Tax Administrator,
County Board of Taxation

COUNTY 04 Camden DISTRICT 35 Waterford Twp
PURSUANT TO R.S. 54:4-46 AMENDED C.264, L.1955 and C.48, L.1964

L.P.T.B USE PERCENT TO TOTAL		REAL PROPERTY CLASSIFICATION		ASSESSMENT 2021	FOR L.P.T.B. USE	
					PERCENT TO TOTAL	RATIO
	416	1 - VACANT LAND		14,058,700		
	3,619	2 - RESIDENTIAL (4 Families or Less)		629,207,400		
	55	3a - FARM (Regular)		12,229,500		
	115	3b - FARM(Qualified)		1,301,500		
	138	4a - COMMERCIAL	45,944,900			
	2	4b - INDUSTRIAL	1,295,400			
	9	4c - APARTMENT	3,601,400			
	149	TOTAL CLASS 4a, 4b, and 4c		50,841,700		
	4,354	TOTAL ASSESSMENT *		707,638,800		

NOTE: TOTAL ASSESSMENT (SUM OF 1, 2, 3a, 3b, 3c, 4a, 4b, 4c) SHOULD AGREE WITH DISTRICT TOTAL OF LAND AND IMPROVEMENTS (LESS EXEMPTIONS) SUBMITTED TO THE COUNTY BOARD OF TAXACTION ON JANUARY 10TH

_____ 2021 _____
DATE ASSESSOR

* EXCLUSIVE OF CLASS II RAILROAD PROPERTY

Taxing District 35 Waterford Twp

04 Camden County

Name of Owner Additional Owners	Page No.	Block No	Lot No.	Lot Qualifier	Account No.	Deed Book	Deed Page	Class	Property Location
SANTORA JENNIFER E	40	502	122			11332	00903	2	2466 GERALD COURT
ABRAMEK JOHN P & DEBRA S	102	1401	9			05093	00758	2	2267 CAMILA AVENUE
ABRAMEK MICHAEL P	234	4107	2			04916	00904	2	785 WHITE HORSE PIKE
ABRAMEK PHYLLIS MARIE	225	3701	55				00000	2	959 MAPLE AVENUE
ABRAMS GAIL A	197	3101	50				00000	2	702 LONGWOOD LANE
ABRAMS BRANDI	122	1703	6			09412	01634	2	2207 KINGSFORD LANE
ABRAMS COLLEEN	31	502	7			11467	01049	2	2222 PAMELA COURT
ABRAMS SHARON JANE A	2	101	22				00000	2	116 JOYCE WAY
ACHANZAR JILL & TOMASZEWSKI CHARLOT	229	4002	4			09209	01369	2	606 PACIFIC AVENUE
ACHEY JOSEPH & ADELE	189	3002	15				00000	2	2422 SHADY LANE
ACHEY MICHAEL J & MAUREEN	310	7001	41				00000	2	1111 STATION LANE
ACHEY MICHAEL JR	311	7001	49			08899	01786	2	1110 STATION LANE
ACKERMAN WILLIAM F & DAWN M	47	502	238			04845	00136	2	293 FRONT STREET
ACKLEY MARTIN A	24	404	6			08714	00804	2	467 ATCO AVENUE
ACKLEY MARTIN	87	1206	1			08714	01305	4A	416 WHITE HORSE PIKE
ACTLIEN LOAN SPV 7 LLC	162	2503	7			11271	01227	2	598 OLD WHITE HORSE PIKE
ACTLIEN LOAN SPV 9 LLC	231	4007	5			11516	01394	2	309 PANGIA AVENUE
ACTLIEN LONA SPV II LLC	39	502	107			10693	00504	2	2434 PLINER CT
ADAIR CHERYL M	111	1501	9			09887	01219	2	515 FIFTH STREET
ADAMS CHRISTINE A	78	1101	6			09962	00406	2	351 FRONT STREET
ADAMS JEFFREY T JR & BONITA NELSON-	131	1901	13			09334	00872	2	2133 KOHLER AVENUE
ADAMS WALTER & LINDA	238	4301	4			07610	01044	2	1005 OLD WHITE HORSE PIKE
ADAMS WALTER H & ALICE KATHERINE	128	1801	30					2	542 E ATLANTIC AVENUE
ADAMUCCI GREGORY JAMES & SHANNON M	234	4106	18			10726	00121	2	2010 NORRIS AVENUE
ADAMUCCI JOAN BARBONE & NICHOLAS	103	1402	11			05118	00829	2	2324 DAYTON AVENUE
ADDA JOS F III & WESTON DONNA	241	4405	1				00000	2	124 OAK STREET
ADDISON HARRY J III	140	2001	58			07102	00894	2	223 HAYES MILL ROAD
ADEBONOJO KENNETH	39	502	109			05284	00165	2	2438 PLINER COURT
ADELIZZI ROBERT & MARY ANN	23	402	89			09524	00537	2	18 VIRGINIA DRIVE
ADERHOLD WM MICHAEL	255	4901	14				00000	2	2266 LINDEN AVENUE
ADOLF VICKY A	20	402	49			08619	00946	2	36 COLGATE COURT
AGOSTON JOHN E & DAWN M	260	5002	8			07213	00001	2	840 ANTHONY ROAD
AGUILAR SANCHEZ JOSE LUIS & TIRADO	32	502	16			10022	01847	2	2242 PAMELA COURT
AKERS MARK	94	1304	10			11154	00447	2	2244 ATCO AVENUE
ALBA WAYNE D & LILLIAN	57	601	27			04773	00066	2	303 GARDENS AVENUE
ALBERTSON JOHN T	249	4601	49			08606	01015	2	766 OLD WHITE HORSE PIKE
ALBERTSON JOHN T	250	4601	52			08606	01015	1	774 OLD WHITE HORSE PIKE
ALESSANDRINE DANIEL J & DANIELLE	50	503	6			07907	01667	2	337 SAPLING WAY
ALETI ADI & LAKSHMI	21	402	66			09888	01480	2	70 VIRGINIA DRIVE
ALEXANDER, JAMES R. & YURIKA	185	2902	2			08768	00042	2	532 JACKSON ROAD
ALI SERVICES LLC	16	401	9			10433	01970	1	317 WHITE HORSE PIKE
ALLEN BARBARA A	290	6302	37				00000	2	912 HUNT BOULEVARD
ALLEN JESSICA R & SCHAUB DAVID J &	325	7303	5			10735	01422	2	623 AUTUMN CREST DRIVE
ALLMAN ROBERT II & HANNIGAN JODI	167	2604	26			10566	01314	2	779 MAPLE AVENUE
ALPHA GUN CLUB C/O C DELAURENTIS	64	802	22				00000	4A	442 THIRD STREET
ALSTON ANN ROSSI-	274	5701	53			07906	00542	2	1014 CHATEAU COURT
ALTMAN TOBY L	250	4702	5			08243	01394	2	1833 ARROWHEAD DRIVE
AMATO ANTHONY	30	501	37			11002	01117	2	2297 MEMORIAL COURT
AMATO RALPH JR	70	1001	10			10856	01758	2	352 RARITAN AVENUE
AMATUZIO CHARLES J SR	242	4501	4			07161	00983	2	1881 BISBEE AVENUE
AMATUZIO CHARLES JR & MARIA	242	4501	3			09351	01465	2	1897 BISBEE AVENUE
AMATUZIO CHARLES JR & MARIA	244	4502	1			09351	01487	1	1061 MIDDLE AVENUE
AMATUZIO CHARLES JR	242	4501	5			10075	01303	1	1873 BISBEE AVENUE
AMATUZIO SUSAN J & HOLLY	243	4501	6			09491	01987	2	1863 BISBEE AVENUE
AMORIELLO PASQUALE & BARBARA	88	1208	1			05248	00415	1	422 WHITE HORSE PIKE
AMORIELLO PASQUALE & BARBARA	238	4301	7	QFARM		11133	01075	3B	1029 OLD WHITE HORSE PIKE
AMORIELLO PASQUALE & BARBARA	238	4301	8	QFARM		11133	01075	3B	411 WASHINGTON STREET
AMORIELLO PASQUALE & BARBARA	239	4302	1	QFARM		11133	01075	3B	49 OAK STREET
AMORIELLO PASQUALE & BARBARA	239	4303	1	QFARM		11133	01075	3B	49 PEACH STREET
AMORIELLO PASQUALE & BARBARA	239	4304	1	QFARM		11133	01075	3B	23 PINE STREET
ANASTASI DEBORAH	90	1209	20			05157	00471	2	211 VILLAS COURT
ANCO COMMERCIAL SERVICES LLC	80	1104	10			10403	01570	4A	2112 COOPER ROAD
ANDERSON DEBRA	137	2001	14			11332	01321	2	230 HAYES MILL ROAD
ANDERSON EDWIN L & JOANNE	215	3501	11				00000	2	2231 RICHARDS AVENUE
ANDERSON FRANCIS & PATRICIA	220	3602	26				00000	2	890 MAPLE AVENUE
ANDERSON KEVIN% SHERRI ANDERSON	81	1201	17			07329	00406	2	466 ATCO AVENUE
ANDERSON RONALD K JR & OWENS BERNIC	92	1302	2				00000	2	437 RARITAN AVENUE

Taxing District 35 Waterford Twp

04 Camden County

Name of Owner Additional Owners	Page No.	Block No	Lot No.	Lot Qualifier	Account No.	Deed Book	Deed Page	Class	Property Location
ANDERSON RUTHANN & RUDLEY T & R SR	288	6302	2			11450	01911	2	2126 FERNWOOD AVENUE
ANDERSON TIMOTHY S JR	148	2207	2			10996	00165	2	357 AQUA LANE
ANDERSON WALTER E SR & GLORIA H	97	1311	4				00000	1	597 THIRD STREET
ANDERSON-HUMPHRIE, KAREN	58	601	42			08270	01114	2	2323 COOPER ROAD
ANDERSON'S ARE AWESOME LLC	111	1501	5			10283	01960	4A	427 JACKSON ROAD
ANDL STEVEN & GALLAGHER MARIJEAN	191	3003	16			05273	00541	2	2427 ACORN DRIVE
ANDRESS GILBERT E JR & ROSEMARIE	57	601	26				00000	2	300 GARDENS AVENUE
ANDRESS JOSEPH J	126	1801	8			05124	00572	2	463 FIRST STREET
ANDREWS JOHN L	68	903	11			10295	00635	2	2329 MURRAY HILL DRIVE
ANGELI RICHARD S & DEANA L	203	3301	35				00000	2	703 CANNERY ROW
ANGELINO RANDY	317	7101	5			09712	01014	2	623 MARTIN AVENUE
ANGELINO RAYMOND & ELAINE	319	7103	4			10039	00115	2	1283 OLD WHITE HORSE PIKE
ANGELINO RAYMOND D & ELAINE S	318	7101	17				00000	2	1258 OLD WHITE HORSE PIKE
ANGELINO RAYMOND D & ELAINE	319	7103	3				00000	2	1275 OLD WHITE HORSE PIKE
ANGELINO RAYMOND D & ELAINE	319	7103	6				00000	2	1293 OLD WHITE HORSE PIKE
ANGELINO RICHARD & JANET	317	7101	4	QFARM		07393	01852	3B	733 CONRAD AVENUE
ANGELINO RICHARD & JANET	317	7101	9					1	OLD WHITE HORSE PIKE
ANGELINO ROBERT L	319	7103	2			09143	00422	2	1267 OLD WHITE HORSE PIKE
ANGELINO, AUGUSTINE JR & BARBARA J	317	7101	10					1	OLD WHITE HORSE PIKE
ANGERSTEIN ROBERT & DEBORAH	277	5704	2			05038	02290	2	902 PINWOOD LANE
ANISI CHARLES & CAROL L	327	7305	2			04829	00812	2	615 AUTUMN CREST DRIVE
ANISI CHARLES W & VESPE KRISTEN C	256	4902	11			09918	00716	2	908 MAPLE AVENUE
ANNING JENNY	141	2001	69			05083	00397	2	502 COOPER FOLLY ROAD
ANNING RICHARD AARON	93	1304	2			08736	00098	2	2222 ATCO AVENUE
ANNOH ROGER & CADDLE JACQUELINE A	146	2205	11			07233	00113	2	164 BEACH DRIVE
ANNUZZI ANTHONY A & LINSEY ARNOLD-	281	5901	11			10961	00023	2	2223 JOSEPH MAURONE DRIVE
ANNUZZI LINSEY J	300	6503	9			11077	01123	2	2120 DOROTHY AVENUE
ANNUZZI MICHAEL J	182	2806	10			09057	00885	2	2368 ATCO AVENUE
ANTHONY WILLIAM J & CATHERINE M	243	4501	8					2	1835 BISBEE AVENUE
APPALUCCI PATRICIA G & ALBERT D	78	1101	14			10785	01986	2	2148 COOPER ROAD
APPLEGATE ROBERT & ELEANOR L	42	502	153			10592	01993	2	2530 ANDRIA COURT
ARCHER SHARON	150	2208	6			10070	00302	2	159 LAKE DRIVE
ARCHWAY PROGRAMS INC	57	601	20			10671	00381	15B	2331 STATE STREET
ARCHWAY PROGRAMS	60	701	6			10786	01888	15C	260 JACKSON ROAD
ARCHWAY PROGRAMS	60	701	8				00000	15B	250 JACKSON ROAD
ARCHWAY PROGRAMS	60	701	11				00000	15B	230 JACKSON ROAD
ARCHWAY PROGRAMS	60	701	13				00000	15B	210-212 JACKSON ROAD
ARENA JOSEPH S & BARBARA A	172	2704	2				00000	2	689 FIFTH STREET
ARENA STEPHEN	245	4502	22			10149	00118	2	1859 LANCASTER LANE
ARENT JENNIFER K	313	7002	20			10387	01982	2	1707 VICTORIA LANE
ARGOE MORTON & ROBIN	66	902	8			09778	01320	2	325 JACKSON ROAD
ARMATO ALBERT	85	1201	81			09427	01348	2	452 WATERFORDS EDGE COURT
ARMATO ANDRIA M	84	1201	66			09427	01305	2	441 WATERFORDS EDGE COURT
ARMATO ILENE PLINER- & BRESTLE TRIC	69	1001	2			08923	00406	2	405 GARDENS AVENUE
ARMOR JUDITH L & MICHAEL LEONARD	281	5901	3			11490	01651	3A	2304 COLUMBIA AVENUE
ARMOR JUDITH L	281	5901	3	QFARM			00000	3B	2304 COLUMBIA AVENUE
ARMSTRONG MELODY	81	1201	13			11070	01586	2	460 ATCO AVENUE
ARNOLD BARRY	201	3301	3				00000	2	2439 LINDEN AVENUE
ARNOLD BRANDON & HUSTER TARA L	82	1201	34			09899	00781	2	201 BARTAL COURT
ARNOLD RUTHANN	26	406	13			10768	00483	2	23 JOSIE LANE
ARNOLD VI & TURNER JOYCE	88	1208	3				00000	1	436 WHITE HORSE PIKE
ARNOLD WILLIAM JR	119	1608	4			09717	01965	2	2310 BARTRAM AVENUE
ARNWINE BRADLEY W & VINCENT J SR	138	2001	25			09973	01684	2	197 GIBBONS COURT
ARORA AVNEESH S	145	2204	6			11003	01642	2	304 VINEYARD ROAD
ARROYO ACXEL A	151	2208	29			10081	01327	2	117 SHORELINE DRIVE
ASAL REAL ESTATE INVESTMENTS GROUP	39	502	117			10404	01339	2	2456 GERALD COURT
ASAL REAL ESTATE INVESTMENTS GROUP	176	2801	14			10615	01619	2	609 JACKSON ROAD
ASCATIGNO DOREEN A	316	7004	2			10905	01543	2	1629 CONDO AVENUE
ASHBAUGH EUGENE W & DONNA L	57	601	25				00000	2	2305 STATE STREET
ASHCROFT MATTHEW K & CATHERINE T	327	7305	6				00000	2	709 CURRY AVENUE
ASHIOTES CHRISTOPHER S & LORI ANN	275	5702	1			05132	00420	2	2302 FERNWOOD AVENUE
ASHIOTES STACY	38	502	104			07723	00506	2	2428 PLINER COURT
ATC PROPERTIES LLC	179	2802	9			10631	00777	2	2392 ELLWOOD AVENUE
ATCO ALLIANCE LLC	16	402	3			09949	00259	2	335 WHITE HORSE PIKE
ATCO ASSEMBLY OF GOD CHURCH	176	2801	15				00000	15D	615 JACKSON ROAD
ATCO CEMETERY %BANES RAYMOND	97	1313	1				00000	15E	2242 BARTRAM AVENUE
ATCO DEVELOPMENT ASSOCIATES LLC	136	1904	12			10545	01613	4A	500 WHITE HORSE PIKE

Taxing District 35 Waterford Twp

04 Camden County

Name of Owner Additional Owners	Page No.	Block No	Lot No.	Lot Qualifier	Account No.	Deed Book	Deed Page	Class	Property Location
ATCO DEVELOPMENT ASSOCIATES LLC	136	1904	12	X				15F	500 WHITE HORSE PIKE
ATCO DRAGWAY ENTERPRISES LLC	262	5201	8			09724	00856	1	2556 TREMONT AVENUE
ATCO DRAGWAY ENTERPRISES LLC	263	5302	1			09724	00856	4A	1000 JACKSON ROAD
ATCO DRAGWAY ENTERPRISES LLC	264	5402	3			09724	00856	1	1007 GLENDALE AVENUE
ATCO EQUITIES%RITE AID CORP#1866-3	23	403	2			07775	00807	4A	375 WHITE HORSE PIKE
ATCO PRESBYTERIAN CHURCH	106	1406	13				00000	15D	2259 ATCO AVENUE
ATCO PRESBYTERIAN CHURCH	106	1407	5			07693	00546	15D	449 SECOND STREET
ATCO REAL ESTATE LLC	86	1203	8			10045	00323	4A	2146 ATCO AVENUE
ATKINS DAVID F & LINDA L	46	502	215			05131	00628	2	368 SAPLING WAY
ATKINS GARY & CONSTANCE	238	4301	1			05260	00646	2	983 OLD WHITE HORSE PIKE
ATKINSON THOMAS & DONNA MARIE	231	4101	6			08808	00877	2	654 PACIFIC AVENUE
ATLANTIC CITY ELEC C/O P S E & G	229	4001	1				00000	1	724 WHITE HORSE PIKE
ATLANTIC CITY ELEC CO C/O R E DEPT	6	201	4				00000	1	JACKSON ROAD
ATLANTIC CITY ELEC CO C/O R E DEPT	6	202	1				00000	4A	C WILLIAM HAINES BLVD
ATLANTIC CITY ELEC CO C/O R E DEPT	6	202	2			05191	00394	1	2361 TODD COURT
ATLANTIC CITY ELEC CO C/O R E DEPT	7	203	3				00000	1	234 WHITE HORSE PIKE
ATLANTIC CITY ELEC CO C/O R E DEPT	7	203	4				00000	1	236 WHITE HORSE PIKE
ATLANTICA	143	2101	23			11185	00901	2	194 TROUT DRIVE
AUMENDO NICHOLAS C & DANIELLE K	289	6302	8.01			10548	00227	2	1065 MAPLE AVENUE
AUSTIN SHARON R	239	4402	2				00000	2	1129 OLD WHITE HORSE PIKE
AVAYOU DAVID LOUIS	194	3101	6					2	2442 MEDFORD ROAD
AVIS ROBERT M & GLORIA J	283	5902	3				00000	2	2204 JOSEPH MAURONE DRIVE
AW REAL ESTATE HOLDINGS LLC	37	502	90			11525	00451	2	2400 PLINER COURT
AYALA CARMEN M & JOSE A	192	3003	34			07801	00625	2	2448 ATCO AVENUE
AZAR MICHELE D	121	1611	12			11238	00996	15F	2307 AUBURN AVENUE
AZUONWU, EMMANUEL & NNENNAYA	66	902	7			08088	00263	2	321 JACKSON ROAD
AZZARA WILLIAM B JR & JOYCE	78	1101	7				00000	2	355 FRONT STREET
B&E MANAGEMENT GROUP LLC	265	5601	19			11385	00948	2	828 LEXINGTON DRIVE
B&E MANAGEMENT GROUP LLC	273	5701	40			11385	00955	2	915 HILLSIDE DRIVE
B&E MANAGEMENT GROUP LLC	286	6003	9			11385	01283	2	2227 OAKWOOD LANE
BABLI MICHAEL JR	98	1315	7			07790	00611	2	2254 AUBURN AVENUE
BABLI SUSAN	167	2604	19			09583	00977	2	757 MAPLE AVENUE
BACH JOSEPH H JR	120	1609	9			08337	00439	2	2323 BARTRAM AVENUE
BACHER ROBERT J IV	125	1706	24			07837	01607	2	458 FIRST STREET
BADA STEVEN	114	1504	12			09120	00880	2	2325 ATCO AVENUE
BADER DAVID M	184	2901	13			05203	00435	2	2487 ATCO AVENUE
BADER DAVID M	184	2901	19	QFARM		09328	00621	1	516 JACKSON ROAD
BADER DAVID M	192	3003	36			10864	01306	2	2464 ATCO AVENUE
BADER DAVID	175	2801	6			09969	00238	2	553 JACKSON ROAD
BADER DAVID	183	2901	3	QFARM		09729	00341	3B	ATCO AVENUE
BADER DAVID	183	2901	4	QFARM		09729	00341	1	ATCO AVENUE
BADER DAVID	183	2901	5	QFARM		09729	00341	1	ATCO AVENUE
BADER DAVID	183	2901	6	QFARM		08680	00103	1	ATCO AVENUE
BADER DAVID	183	2901	7	QFARM		09015	00632	1	ATCO AVENUE
BADER DAVID	183	2901	10	QFARM		08680	00103	1	2507 ATCO AVENUE
BADER DAVID	184	2901	11			11061	01624	2	2495 ATCO AVENUE
BADER DAVID	184	2901	14	QFARM		08680	00103	1	ATCO AVENUE
BADER DAVID	184	2901	15			09521	00485	2	2483 ATCO AVENUE
BADER DAVID	184	2901	17			09117	00166	3A	2469 ATCO AVENUE
BADER DAVID	184	2901	17	QFARM				3B	2469 ATCO AVENUE
BADER DAVID	184	2901	18	QFARM		08961	00976	1	ATCO AVENUE
BADER DAVID	185	2901	27			09729	00341	3A	430 JACKSON ROAD
BADER DAVID	185	2901	27	QFARM		09729	00341	3B	430 JACKSON ROAD
BADER DAVID	185	2901	31	QFARM		09729	00341	1	ATCO AVENUE
BADER DAVID	192	3003	37			10877	01585	2	2468 ATCO AVENUE
BADILLO AMANDA L	39	502	116			07490	01873	2	2454 GERALD COURT
BAGGETT JOSEPH D & BARBARA J	199	3103	2				00000	2	2408 LOUDEN LANE
BAGNELL DOROTHY M	164	2602	15			07136	00773	2	696 MAPLE AVENUE
BAGNELL KEVIN R & JAMI R	174	2706	6			08730	00583	2	2296 DENVER AVE
BAINES DAVID M & KAREN M	149	2207	16			05001	00502	2	154 LAKE DRIVE
BAIocco LEO A JR. & CINDY BETH	113	1503	14			05043	00802	2	2383 ATCO AVENUE
BAIRD ROBERT G JR	1	101	11				00000	2	101 HILLTOP ROAD
BAKLEY DIANE P	6	201	6			08266	00442	2	193 JACKSON ROAD
BALDERMANN FREDERICK L JR	109	1409	9			11180	01455	2	2321 ALMIRA AVENUE
BALDERMANN LOIS	202	3301	19				00000	2	692 JACKSON ROAD
BALDWIN JACQUELIN	203	3301	38			10213	00269	2	709 CANNERY ROW
BALLANCA, MUHAREM & MEDIHA	133	1902	9			08149	00277	4A	482 WHITE HORSE PIKE

Taxing District 35 Waterford Twp

04 Camden County

Name of Owner Additional Owners	Page No.	Block No	Lot No.	Lot Qualifier	Account No.	Deed Book	Deed Page	Class	Property Location
BALLAS SPIRO D & DARA G	2	101	28				00000	2	104 JOYCE WAY
BALSAMA DIANE D	251	4702	12				00000	1	1116 MIDDLE AVENUE
BALSAMA FRANK V & DIANE D	251	4702	13				00000	2	1110 MIDDLE AVENUE
BAND LEONARD J & ROSEMARY S	273	5701	41				00000	2	917 HILLSIDE DRIVE
BANES BRIAN S & BRENDA J	209	3401	10				00000	2	2305 LINDEN AVENUE
BANES KATHLEEN P.	17	402	4			04935	00047	4A	355 WHITE HORSE PIKE
BANES RAYMOND S & KATHLEEN P	48	502	248			04862	00618	2	2139 COOPER ROAD
BANES RAYMOND S	86	1202	3				00000	2	2112 ATCO AVENUE
BANSCH ROBERT P	2	101	19				00000	2	122 JOYCE WAY
BANTA KRISTINE L	48	502	250			07900	00584	2	329 MARYANNA DRIVE
BARA-PANGIA, ELZBIETA	54	505	7			08572	01837	2	2279 LEON COURT
BARBARA A VEILLEUX REVOCABLE TRUST	61	801	6			11527	00719	2	2417 MILL ROAD
BAREFOOT WILLIAM R	131	1901	1				00000	2	2158 BARTRAM AVENUE
BARILOTTI VINCENT A JR & VALERIE A	119	1609	3			09874	00319	2	2297 BARTRAM AVENUE
BARLIER JOANNE M	96	1310	1			05186	00731	2	2260 CLIFFORD AVENUE
BARLOW JUANITA	128	1801	34				00000	15F	528 E ATLANTIC AVENUE
BARLOW MARK A & MALINDA R	279	5801	14			10717	00962	2	2360 TREMONT AVENUE
BARLOW MARK A.	75	1012	6			04809	00242	2	2160 ALMIRA AVENUE
BARNABLE GREGORY	140	2001	62			08596	01951	2	215 HAYES MILL ROAD
BARNES ALAN & DARLENE	56	601	5			04967	00167	1	2342 ANDERSON AVENUE
BARNES ALAN R & DARLENE	56	601	4			04999	00189	2	2338 ANDERSON AVENUE
BARNES LINDA M	266	5601	33			11129	00209	2	2325 FERNWOOD AVENUE
BARNES ROBERT J & WALTER F III	73	1008	6			10436	00185	1	2211 ATCO AVENUE
BARNES ROBERT J & WALTER F III	73	1008	7			10436	00185	4A	2209 ATCO AVENUE
BARNETTE JUSTIN M & DANIELLE	14	304	17			09519	00502	2	32 COLGATE ROAD
BARNHILL HELEN J	283	5902	12				00000	2	1084 LINCOLN AVENUE
BARR VIRGINIA F	34	502	47			04937	00778	2	2304 SUSAN COURT
BARRANGER RANDAL & DANIELLE	322	7301	8			09664	00887	2	664 AUTUMN CREST DRIVE
BARRARO EUGENE J & DOROTHEA C	299	6502	8				00000	2	1106 BEECHWOOD DRIVE
BARRETT PATRICIA A	324	7302	11				00000	2	603 HUNTERS LANE
BARRILA MARK S	132	1901	16			11254	01497	2	2125 KOHLER AVENUE
BARRY GERALD J	198	3101	57			09097	01623	2	2407 LOUDEN LANE
BARRY MICHAEL JR	199	3103	6			09536	00715	2	2437 RICHARDS AVENUE
BARTELD PAUL & JOHN	80	1201	11				00000	2	454 ATCO AVENUE
BARTLESON KAREN M	138	2001	36				00000	2	200 GIBBONS COURT
BARTOLOMEO & LARSEN ROBERT R	124	1706	4			09136	01135	2	2281 GENNESSEE AVENUE
BARTOLOTTO JAMES & SHARON	67	903	3			11097	00478	2	2310 CAROLYN LANE
BARTON TIMOTHY R & DEBRA MASON	244	4502	10				00000	2	1121 MIDDLE AVENUE
BARTS VERNON W & PATRICIA A	272	5701	27				00000	15F	2348 FERNWOOD AVENUE
BASH EDWARD A & PATRICIA	166	2604	13				00000	2	727 MAPLE AVENUE
BATES DARNELL B	2	101	27			09839	00664	2	106 JOYCE WAY
BATES LORI A & JULIANO ANDREW	107	1408	8			07648	00799	2	425 SECOND ST
BATES STEVEN M	328	7306	11			10477	00657	2	602 HUNTERS LANE
BATISTA ALEXANDRIA	29	501	15			09680	01878	2	2243 LAURIE COURT
BATTA GARY E JR & CHANT LISA M	323	7302	3			05121	00625	2	619 HUNTERS LANE
BATTISTA CLEMENTINE	31	502	5				00000	2	2218 PAMELA COURT
BAUNACK RICHARD C & SANDRA M	99	1316	8			07230	00402	2	2253 AUBURN AVENUE
BAXTER KEVIN J & MARY M	322	7201	24			05266	00593	2	1197 CHEW ROAD
BEACH BONNIE LEE	255	4901	7			08021	01539	2	817 LINCOLN AVENUE
BEACH CHRISTOPHER A & JOY C	256	4902	12				00000	2	2240 LINDEN AVENUE
BEAL RICHARD H & RONEY	109	1410	3			10735	01860	2	2270 CAMILA AVE
BEALER ROBERT	198	3101	59			05105	00118	2	2403 LOUDEN LANE
BEATTY KEVIN F & MAUREEN C	301	6507	9			05168	00187	2	2123 WAVERLY AVENUE
BEATTY ROBERT & KLOTZ PATRICIA A	265	5601	9			04933	00221	2	815 LEXINGTON DRIVE
BEATTY TREVOR & BRUNILDA C	297	6501	18			10562	00834	2	1132 BEECHWOOD DRIVE
BEAVER SHANE M & KOMALA GENNA M	221	3701	8			11537	01556	2	2121 CARRIAGE LANE
BECK ALBERT J III	286	6004	2				00000	2	2222 OAKWOOD LANE
BECK STEVEN M & LESLIE	231	4101	1				00000	2	2042 NORRIS AVENUE
BECK STEVEN M JR	322	7301	7			11286	01816	2	666 AUTUMN CREST DRIVE
BECKER JON P	234	4106	19				00000	15F	2014 NORRIS AVENUE
BEDNAR JOSEPH D & MARY ELLEN I	196	3101	35				00000	2	2465 RICHARDS AVENUE
BEEBE HANS JOSEPH & STACY	51	503	19			05177	00757	2	278 FRONT STREET
BEECH THOMAS & PAULA A	298	6501	27			08359	01868	2	2144 COLUMBIA AVENUE
BEERS CODY C & COURTNEY A	296	6501	2			10488	01980	2	1101 BEECHWOOD DRIVE
BEERS JARED	274	5701	65			11399	00960	2	1007 CHATEAU COURT
BEIRNE, TIMOTHY & DONNA	65	901	10			05053	00371	2	373 GARDENS AVENUE
BEKISZ JOHN F & KIMBERLY A	324	7302	16				00000	2	657 AUTUMN CREST DRIVE

Taxing District 35 Waterford Twp

04 Camden County

Name of Owner Additional Owners	Page No.	Block No	Lot No.	Lot Qualifier	Account No.	Deed Book	Deed Page	Class	Property Location
BELCHER DARRELL JR & STEPHAINE	104	1403	4			10632	01757	2	2351 BELLEVUE AVENUE
BELL OLIN E SR	251	4801	2				00000	1	975 MAPLE AVENUE
BELL RYAN	212	3401	51			09054	01252	2	2312 RICHARDS AVENUE
BELLA-SHINN RACHELLE	121	1702	4			08391	01052	2	2261 ELLWOOD AVENUE
BELLINA CHRISTOPHER M & JANELLE K	190	3003	13			08702	01010	2	2421 ACORN DRIVE
BELMONTE JOHN J & HOPE L	192	3003	30				00000	2	632 OAK KNOLL ROAD
BENDER BEVERLY	33	502	22				00000	2	2254 PAMELA COURT
BENDORF MARTIN E & LISA	214	3401	75			09351	00903	2	2310 SESAME STREET
BENDZYN DORIS	39	502	119			00000	00000	2	2460 GERALD COURT
BENEDETTI NICHOLAS M JR & BEVERLY G	51	503	20			05892	00852	2	276 FRONT STREET
BENEDETTO GRASIELA	79	1103	5			11175	00167	2	2135 ATCO AVENUE
BENIGNO THOMAS P & ANN M	214	3402	3				00000	2	2205 GREEN MEADOW DRIVE
BENNETT CHRISTINE	17	402	15			11548	01330	1	15 YALE ROAD
BENNETT PAUL & ROBERTA Z TRUSTEES	212	3401	57			10665	00139	4A	669 JACKSON ROAD
BENNETT RANDEY A	125	1706	13			10656	00829	2	504 FIRST STREET
BENTON JR JOSEPH E & KATHLEEN	275	5702	2				00000	2	2312 FERNWOOD AVENUE
BENTSEN JEANNE	42	502	155			05099	00146	2	2534 ANDRIA COURT
BENTSEN JEFFREY & CHRISTINA	277	5704	4				00000	2	906 PINEWOOD LANE
BERENATO ALEXANDER J	286	6004	4			10308	01736	2	2218 OAKWOOD LANE
BERENATO ANDREW G III & CARLI	52	503	22			10305	01934	2	272 FRONT STREET
BERENATO PAUL III	118	1605	13			10407	00026	2	2338 BARTRAM AVENUE
BERGBAUER & KNOLL & BERNHEIMER	72	1007	4			10910	01765	2	435 CHURCH STREET
BERGMAN RICHARD A & KIM A	224	3701	52				00000	2	939 MAPLE AVENUE
BERLING STEPHEN S & MARLA K	326	7304	10				00000	2	620 AUTUMN CREST DRIVE
BERMAN RICHARD A	198	3101	61				00000	2	2400 LOUDEN LANE
BERNIERI-NILSEN, BARBARA	190	3003	7			08462	01547	2	2409 ACORN DRIVE
BERRY ROBERT C & DONNA MAY	285	6002	19				00000	2	1154 RARITAN AVENUE
BERTHOLD BRYAN P & KATHRYN	87	1207	5			04976	00514	2	2134 AUBURN AVENUE
BESSETTI MARILYN J	220	3602	28				00000	2	862 MAPLE AVENUE
BESWICK RICHARD E & CAROL I	272	5701	33				00000	2	901 HILLSIDE DRIVE
BETTER CHRISTOPHER C & LISA J	293	6402	15			10121	00349	2	1010 MARTHA BLVD
BETTS & BETTS LLC	332	7502	2	QFARM		05224	00506	3B	FLEMING PIKE
BETTS & BETTS LLC	332	7502	3	QFARM		09875	01725	1	628 FLEMING PIKE
BETTS & BETTS LLC	332	7503	1	QFARM		05224	00508	3B	FLEMING PIKE
BETTS & BETTS LLC	333	7503	10	QFARM		09875	01725	1	UNION AVE
BETTS & BETTS LLC	333	7503	11	QFARM		09875	01725	1	598 UNION AVE
BETTS & BETTS LLC	333	7503	12	QFARM		05224	00506	1	FLEMING PIKE
BETTS & BETTS LLC	333	7504	1	QFARM		09875	01725	3B	770 WALKER AVENUE
BETTS & BETTS LLC	333	7504	10	QFARM		09875	01725	3B	662 WALKER AVENUE
BETTS & BETTS LLC	333	7504	11	QFARM		09875	01725	3B	692 WALKER AVENUE
BETTS & BETTS LLC	334	7504	12	QFARM		09875	01725	3B	732 WALKER AVENUE
BETTS & BETTS LLC	334	7505	1	QFARM		09875	01725	3B	FLEMING PIKE
BETTS & BETTS LLC	334	7506	1			09875	01725	2	608 FLEMING PIKE
BETTS & BETTS, LLC	332	7503	5	QFARM		05070	00731	1	669 WALKER AVENUE
BETTS GEORGE & THOMAS	334	7602	10	QFARM			00000	3B	1692 MYRTLE AVENUE
BETTS GEORGE & THOMAS	334	7602	11	QFARM			00000	3B	1682 MYRTLE AVENUE
BETTS GEORGE & THOMAS	335	7602	12	QFARM			00000	3B	1654 MYRTLE AVENUE
BETTS GEORGE & THOMAS	335	7602	13	QFARM			00000	3B	1618 MYRTLE AVENUE
BETTS GEORGE W & THOMAS H	332	7503	3	QFARM			00000	3B	743 WALKER AVENUE
BETTS GEORGE W & THOMAS H	333	7504	2	QFARM			00000	3B	1663 MYRTLE AVENUE
BETTS GEORGE W & THOMAS H	333	7504	3	QFARM			00000	3B	WALKER AVE-REAR
BETTS GEORGE W & THOMAS H	333	7504	4	QFARM			00000	3B	WALKER AVE-REAR
BETTS THOMAS H & GEORGE W	332	7503	4	QFARM		04934	00268	1	697 WALKER AVENUE
BEWLEY & MONICA M & HUBERT RICHARD	21	402	72			11401	01190	2	58 VIRGINIA DRIVE
BEYER RICHARD W JR & SHARON K	206	3301	73			04817	00499	2	714 FOX COURT
BH3N LLC	153	2209	16			11049	00571	2	86 SHORELINE DRIVE
BH3N LLC	153	2209	17			10973	00008	2	88 SHORELINE DRIVE
BHATT NARENDRA K & REKHA N	106	1406	11				00000	2	2269 ATCO AVENUE
BIAZZO JOSEPHINE J	311	7001	47				00000	2	1118 STATION LANE
BICZEL KENNETH & DEBORAH	175	2801	10			09470	00026	2	589 JACKSON ROAD
BIENIAKOWSKI MARRIANNE & ET ALS	309	7001	11			05175	00877	2	1681 CONRAD AVENUE
BIGGIO ALFRED V JR & CHRISTINA L	166	2604	9			07992	00473	2	713 MAPLE AVENUE
BIGGS EDWARD E JR & ONEADA H & MARV	290	6302	25			07901	01036	2	2117 TREMONT AVENUE
BISSINGER WILLIAM H & TERRY L	194	3101	7			10309	01556	2	2448 MEDFORD ROAD
BITTNER JAMES E	272	5701	24			04827	00503	2	2326 FERNWOOD AVENUE
BIZZELLE ANTHONY C & CANDIANO GAIL	191	3003	23			08358	01398	2	2441 ACORN DRIVE
BKS ASSOCIATES LLC	232	4102	12			05116	00776	4A	822 WHITE HORSE PIKE

Taxing District 35 Waterford Twp

04 Camden County

Name of Owner Additional Owners	Page No.	Block No	Lot No.	Lot Qualifier	Account No.	Deed Book	Deed Page	Class	Property Location
BKS ASSOCIATES LLC	234	4106	12			09824	00165	2	816 WHITE HORSE PIKE
BLACK TINA L	294	6403	9			04894	00122	2	1125 MAPLE AVENUE
BLACKFORD ALAN R	124	1706	7			05043	00091	2	2265 GENNESSEE AVENUE
BLACKMAN THOMAS R & EDWARDS JOAN	74	1012	3			07508	01954	2	2172 ALMIRA AVENUE
BLAHUT JAMES D JR & CICCONE STACI L	205	3301	57			10842	01193	2	752 FOX RUN DRIVE
BLAKE MASON G	193	3004	7				00000	2	2419 SHADY LANE
BLANCO DANA	310	7001	30			11037	01493	2	1064 CHEW ROAD
BLANDING ROBIN	34	502	46			05280	00255	2	2302 SUSAN COURT
BLAZER MICHAEL J JR & SHAYNA M	256	4902	14			11251	01503	2	2250 LINDEN AVENUE
BLITEI LLC	145	2202	6			04938	00889	2	651 WHITE HORSE PIKE
BLUM EILEEN S	86	1201	89			08980	00038	1	151 HAYES MILL ROAD
BLUNT DALE	146	2205	8			09488	00650	2	158 BEACH DRIVE
BLYTHE DENISE M	274	5701	57			10262	00277	2	1006 CHATEAU COURT
BMA MANAGEMENT INC	111	1501	7			11130	01248	4A	501 FIFTH STREET
BOBER EDWARD A & TRACEY L	312	7002	5			04959	00712	2	1711 VICTORIA LANE
BOCCARDO AMY	298	6501	25			10727	01461	2	2107 DOROTHY AVENUE
BOCCELLA ROSEMARIE K	77	1101	2			05020	00885	2	337 FRONT STREET
BODENSCHATZ CHRISTOPHER A	66	902	12			09102	01548	2	421 THIRD STREET
BODNER JEREMIAH	42	502	150			09335	00609	2	2524 ANDRIA COURT
BOEHLI NATALIE	38	502	95			08608	01793	2	2410 PLINER COURT
BOEHM JEFFERY & LINDA	318	7101	22			07602	01220	2	1234 OLD WHITE HORSE PIKE
BOEHM JEFFREY & LINDA	318	7101	23			07602	01220	2	1230 OLD WHITE HORSE PIKE
BOENNING THOMAS H & SUSAN A	286	6003	6			05285	00426	2	2213 OAKWOOD LANE
BOGAN NICK J & BARBARA L	215	3501	13				00000	15F	730 RARITAN AVENUE
BOGERT JEFFREY & MELISSA	283	5902	8			07947	00459	2	2214 JOSEPH MAURONE DRIVE
BOGIE KENDRA	70	1001	7			10652	01167	2	2235 CAMILA AVENUE
BOGIE KENNETH & COLETTE	237	4201	39			05202	00831	15F	857 OLD WHITE HORSE PIKE
BOHL SUSAN L	72	1004	7			05024	00667	2	358 RARITAN AVENUE
BOHN JOHN T JR & PATRICIA K	293	6402	3				00000	2	2108 TREMONT AVENUE
BOMBARA SALVATORE & JOYCE A	318	7101	27			10755	01493	2	1025 CHEW ROAD
BOMBARO DOMINICK	239	4301	13			07345	01896	15F	1734 FRANK WALKER ROAD
BOMBARO FRANK A & RANDANELLA C M	159	2317	1				00000	1	2014 C AVENUE
BOMBARO FRANK A & RANDANELLA C M	159	2317	2				00000	2	2012 C AVENUE
BOMBARO FRANK A & RANDANELLA C M	159	2317	3				00000	1	570 JERSEY AVENUE
BOND GREGORY L	311	7002	2			09356	00666	2	1732 CONRAD AVENUE
BOND LIMITED LLC	91	1301	5			09835	00721	2	2158 ATCO AVE
BONFIGLIO LARRY J & MARY JANE	271	5701	11			05109	04230	2	2310 LORKIM LANE
BONGIORNO STEVEN M & DANIELLE J	323	7302	5			07738	01824	2	615 HUNTERS LANE
BOOCKOFF, BRIAN	120	1611	2			11358	00761	2	2285 AUBURN AVENUE
BOOTH GARY S & PATRICIA A	298	6501	22				00000	2	2119 DOROTHY AVENUE
BORAS VICTORIA	42	502	159			04862	00139	2	2542 ANDRIA COURT
BORELLI ALBERT W JR & IRENE L	67	902	22			09817	01403	2	2315 CAROLYN LANE
BORGER DOUGLAS G	258	5001	28			11372	01005	2	808 ASHFORD TERRACE
BORMAN JESSICA L & KEITH JR	281	5901	7			11163	01843	2	2231 JOSEPH MAURONE DRIVE
BORRELLI DANIEL A & ANDREWS KELLY J	35	502	50			10610	00516	2	2310 SUSAN COURT
BOTTINO JAMES & ELAINE	212	3401	45				00000	2	714 RICHARDS COURT
BOTTOMI RICHARD W & THERESA R	293	6401	7			09639	00906	2	1005 MARTHA BLVD
BOUBOULIS ERNEST %DOLORES TOUSSAINT	50	502	269				00000	1	2107 COOPER ROAD
BOURNE WEISINGER JENNIFER LYNNE	49	502	263			10280	00869	2	355 ALSARAH COURT
BOVO LOUIS	125	1706	18			10456	01885	2	482 FIRST STREET
BOWEN MICHAEL A & BARBARA A	114	1601	3				00000	2	2292 ATCO AVENUE
BOWLING JOHN W & MARY LOU	215	3501	14				00000	15F	722 RARITAN AVENUE
BOWLING PATRICIA A	256	4902	13				00000	15F	2246 LINDEN AVENUE
BOWLING ROBERT W JR & SPENA V J	258	5001	25			05009	00625	2	2443 ASHLAND AVENUE
BOWLING SCOTT W	76	1014	3			07468	01229	2	383 WEST ATLANTIC AVENUE
BOWSER RAY A & SUZANNE M	151	2208	17			07787	00145	2	139 SHORELINE DRIVE
BOYINGTON IAN & APRIL	203	3301	34			11276	01727	2	701 CANNERY ROW
BOYLE DENNIS L	132	1901	26			05143	00506	2	2112 BARTRAM AVENUE
BOZARTH JAMES T III	262	5301	1			10734	01703	2	1018 ATSION ROAD
BRADER JOYCE D	121	1701	1			05198	00529	1	601 THIRD STREET
BRADFORD WILLIAM & POTENA DOMENICA	77	1101	4			11393	01163	2	343 FRONT STREET
BRADLEY JOSHUA K & DEFELICE KELLY A	16	401	11			11200	00849	2	15 COLGATE ROAD
BRADY LORISSA A	204	3301	56			10230	01774	2	754 FOX RUN DRIVE
BRAGGION FRANCO & DONNA M	55	505	20			05264	00655	2	2253 LEON COURT
BRANCA MARGARET T	240	4402	5			10687	00467	2	1151 OLD WHITE HORSE PIKE
BRANDT, GAYLYNN	111	1501	37				00000	2	438 FOURTH STREET
BREEN THOMAS F & JEANENE C	71	1004	1			04839	00680	1	2236 CAMILA AVENUE

Taxing District 35 Waterford Twp

04 Camden County

Name of Owner Additional Owners	Page No.	Block No	Lot No.	Lot Qualifier	Account No.	Deed Book	Deed Page	Class	Property Location
BREEN THOMAS F. & JEANENE C.	71	1003	14			04839	00680	2	2238 CAMILA AVENUE
BREINIG JOHN H & JANICE L	3	101	42			07553	01517	2	2423 CENTRAL AVENUE
BRELLE MARIANNE T & ERYKA	197	3101	45			08940	01557	2	2424 LOUDEN LANE
BRENING JOHN H & JANICE L	3	101	41			07553	00517	1	2425 CENTRAL AVENUE
BRENNAN ERIC M	151	2208	20			10670	00339	2	133 SHORELINE DRIVE
BRENNAN JOHN T & ANN	269	5602	13			09201	01573	2	830 PLYMOUTH DRIVE
BRENNAN KEVIN & SABO CYNTHIA L	274	5701	55			07151	00250	2	1010 CHATEAU COURT
BRENNAN KEVIN M & WATSON DIANA L	94	1304	6			09397	00656	2	2232 ATCO AVENUE
BRENNAN MAUREEN	158	2315	1			10806	00233	2	522 JERSEY AVENUE
BRENNAN PATRICIA A & JOHN J	254	4802	24			09340	00253	2	976 MAPLE AVENUE
BRESCIA JAMES J	309	7001	13			10585	01680	2	1671 CONRAD AVENUE
BRESCIA PETER & DARICE	293	6402	14				00000	2	1016 MARTHA BLVD
BREWER CHADD & BRITTANY	58	601	33			11363	00810	2	2345 COOPER ROAD
BREWIN DANIEL M & SHELLY L	209	3401	4			11313	00993	2	2357 LINDEN AVENUE
BRIGANDI FRANK V & GOINS CATHERINE	106	1406	10				00000	2	2271 ATCO AVENUE
BRIGGS DONNA M	33	502	31			04821	00257	2	2272 ALBERT COURT
BRIGGS ROBERT HOWARD III	11	302	4			10991	01306	2	240 RISING SUN AVENUE
BRIGGS ROBERT JR & LORA LEE	61	701	19			11478	00304	2	2426 CENTRAL AVENUE
BRIGHT VINCENT D & MOCARSKI RHONDA	173	2705	4			05260	00766	2	677 FIFTH STREET
BRIMFIELD GEORGE B & DONNA LIN	108	1409	4				00000	2	493 THIRD STREET
BRINKER RYAN J	46	502	210			10479	01901	2	358 SAPLING WAY
BRIONES ARTURO G & ELVA G	57	601	15			05016	00590	1	255 JACKSON ROAD
BRIONES ARTURO G & ELVA G	57	601	16			07442	00744	2	259 JACKSON ROAD
BRITTAIN KENNETH R & EDITH M	161	2403	3				00000	4A	616 WHITE HORSE PIKE
BRITTAIN KENNETH R & EDITH	158	2313	3			04946	00300	4A	624 WHITE HORSE PIKE
BRITTAIN LANCE STRIKER	156	2302	1			09968	00627	1	2018 DUNBARTON DRIVE
BRITTAIN LANCE STRIKER	156	2303	1			09968	00627	1	526 PHILADELPHIA AVENUE
BRITTAIN LANCE STRIKER	159	2316	1			09968	00627	1	549 PHILADELPHIA AVENUE
BRITTAIN LANCE STRIKER	161	2403	4			09968	00627	2	2009 DUNBARTON DRIVE
BRITTINGHAM LAWRENCE W JR	52	504	10			08127	01801	2	287 FRONT STREET
BROADWAY SQ REALTY LLC	79	1104	6			08517	00186	4A	386 WHITE HORSE PIKE
BRODBECK GEORGE H JR & KIMBERLY S	300	6505	2				00000	2	2128 WAVERLY AVENUE
BROGDEN DAVID W & MARIE A	96	1308	3				00000	2	2277 BARTRAM AVENUE
BROMFIELD BRITTANY A & HENNESSEY CI	73	1008	2			09947	01980	2	443 CHURCH STREET
BROMFIELD LISA	94	1305	1			09790	01873	2	2264 ATCO AVENUE
BRONSKY JAMES J III & CASEY L	216	3501	22			10476	01912	2	705 DANA DRIVE
BROOKS SAMUEL T & CHRISTI	43	502	175			04920	00224	2	2576 TODD COURT
BROOKS, RANDY P & CARY ANN	36	502	71				00000	2	2362 TRICIA COURT
BROPHY KIM M & JAMES S JR	144	2101	29			10195	00536	2	206 TROUT DRIVE
BROSIOUS JAMES & HELEN D	279	5801	9				00000	2	2328 TREMONT AVENUE
BROWN ANNE KRAJCEK & STEWART P	174	2706	4				00000	2	2287 ELLWOOD AVENUE
BROWN BRIAN M	150	2208	3			10592	01516	2	165 LAKE DRIVE
BROWN DONALD L JR & DOREEN	72	1004	5			10721	01730	2	366 RARITAN AVENUE
BROWN FRANK A	286	6004	9			04886	00561	2	2208 OAKWOOD LANE
BROWN FREDERICK & SYLVIA	269	5602	16			05275	00286	2	824 PLYMOUTH DRIVE
BROWN JAMES J	280	5801	31				00000	2	1014 LINCOLN AVENUE
BROWN JOANNE S	25	405	16			08842	01043	2	26 JOSIE LANE
BROWN JOHN H & HOWARD CAROLYN P	195	3101	25			09395	00375	2	700 FOREST DRIVE
BROWN KATHLEEN F & RAYMOND JR	15	304	19			08556	00582	2	28 COLGATE ROAD
BROWN KENNETH & MARY ALICE	282	5901	21			09025	01211	2	2203 JOSEPH MAURONE DRIVE
BROWN SHIRLEY M	280	5801	32				00000	2	1008 LINCOLN AVENUE
BROWN THOMAS M & SHARON L	178	2802	1				00000	2	2482 ELLWOOD AVENUE
BROWN, FRANCES & CHASE ALPHONZA & ELRO	260	5002	14			11013	01639	2	816 ANTHONY ROAD
BROWN, ZACHARY % REGINA BROWN	217	3601	1			00000	00000	2	2214 RICHARDS AVENUE
BROWNS PROPERTY MANAGEMENT LLC	41	502	140			11023	00198	2	2504 ANDRIA COURT
BRUCOLIER LYNNE L	320	7103	9				00000	1	412 BATES MILL ROAD
BRUNER GARY T	252	4802	4				00000	2	2224 ASHLAND AVENUE
BRUNGES ROBERT H III	327	7304	20			07727	01747	2	600 AUTUMN CREST DRIVE
BRZDEK MICHAEL E	325	7304	3			10053	00931	2	634 AUTUMN CREST DRIVE
BUCK LESLIE STEVEN & CHERYL FLEMING	222	3701	12				00000	2	2103 CARRIAGE LANE
BUCKLEY, FREDERICK E	60	701	9			05082	00335	1	242 JACKSON ROAD
BUEHLER ROBERT	332	7501	4				00000	1	611 FLEMING PIKE
BUFFINGTON CRAIG J & KAREN	109	1410	11			10470	00474	2	481 THIRD STREET
BUFFINGTON LISA A	122	1703	4			10181	01923	2	2268 ELLWOOD AVENUE
BULBOFF STEPHEN	81	1201	27			09140	00904	4A	423 WHITE HORSE PIKE
BUNDICK PAUL & STACEY	130	1804	1			05215	00687	2	2217 GRANT AVENUE
BUONANNO JOSHUA	160	2401	14			10724	00288	2	2212 GENNESSEE AVENUE

Taxing District 35 Waterford Twp

04 Camden County

Name of Owner Additional Owners	Page No.	Block No	Lot No.	Lot Qualifier	Account No.	Deed Book	Deed Page	Class	Property Location
BUONO MATTHEW N & KAITLIN M	174	2706	1			11540	01441	2	631 FIFTH STREET
BURDALSKI THOMAS M	56	601	9				00000	2	2358 ANDERSON AVENUE
BURHENNE JAY R & KATHLEEN A	271	5701	17			00000	00000	2	2322 LORKIM LANE
BURKHART MARVIN F & JOAN	59	602	2				00000	2	2312 STATE STREET
BURMAN MICHAEL D	286	6003	5			10377	00043	2	2217 OAKWOOD LANE
BURMAN MICHAEL	296	6501	1			10973	00362	2	1181 MAPLE AVENUE
BURMAN MICHELE M & ROBNETT MARK S	279	5801	12			05135	00514	2	2344 TREMONT AVENUE
BURNHAM MARK C & NICOLE M	150	2208	2			05262	00603	2	167 LAKE DRIVE
BURNS ANGELICA	48	502	245			10307	01895	2	2151 COOPER ROAD
BURNS CHARLES J JR	245	4502	23			10932	00863	2	1847 LANCASTER LANE
BURNS FRANCIS & MARY	167	2604	21				00000	2	761 MAPLE AVENUE
BURNS KATHERINE M (EST)	213	3401	69				00000	2	2301 SESAME STREET
BURNS WILLIAM E & JUDITH A	327	7304	21				00000	2	729 CURRY AVENUE
BURROUGHS THOMAS E & KAREN E	45	502	193				04828	2	324 SAPLING WAY
BUTENIS PATRICIA TRUST & MULRANEY,D	17	402	9				09851	2	427 ATCO AVENUE
BUTENIS-VORSA LINDA A	278	5801	2				05010	2	2290 TREMONT AVENUE
BUTLER TIMOTHY W	319	7101	31				10688	3A	1067 CHEW ROAD
BUTLER TIMOTHY W	319	7101	31	QFARM				3B	1067 CHEW ROAD
BUTTERFIELD JOSEPH F & MARIE S	167	2604	30			09303	01141	2	2107 SIXTH STREET
BUTTERFIELD JOSEPH F	225	3701	76				00000	2	2112 SIXTH STREET
BUTTERFIELD MARIE S	225	3701	75				00000	2	2106 SIXTH STREET
BYRD BRETT	38	502	92			11200	00947	2	2404 PLINER COURT
C/O ASA INVESTMENTS	19	402	41				11299	2	37 COLGATE COURT
CABLE RYAN L & EDELSON JENNIFER	270	5603	5				10381	2	897 WILLOW WAY
CAGGESE DOMINICK	206	3301	85				09325	2	00918
CAIN KATHYANN & MATTHEW L	90	1209	25				08537	2	206 VILLAS COURT
CALASCINOE, KELLEY S	108	1409	5				10161	2	499 THIRD STREET
CALDERBANK GLENN	99	1317	4				10915	2	01926
CALDWELL CARL C & RUTH	273	5701	48				00000	2	2361 TREMONT AVENUE
CALDWELL PATTI	271	5701	19				08956	2	01892
CALELLA MARY ANN	215	3501	5				00000	2	774 SIXTH STREET
CALLAHAN, JAMES & LINDA	65	901	11				00000	2	377 GARDENS AVENUE
CALLETTA LYNNE M	45	502	190				09167	2	01837
CAMDEN COUNTY	136	2001	1				07995	15C	01354
CAMDEN COUNTY	142	2001	84				09174	15C	00815
CAMDEN COUNTY	142	2101	1				08861	15C	00601
CAMDEN COUNTY	144	2101	37				09346	15C	00767
CAMDEN COUNTY	183	2901	8				00000	15C	00000
CAMDEN COUNTY	183	2901	9				00000	15C	00000
CAMDEN COUNTY	200	3201	15				00000	15C	00000
CAMDEN COUNTY	260	5002	2				05017	15C	00588
CAMDEN COUNTY	264	5601	1				00000	15C	00000
CAMDEN COUNTY	268	5601	51				00000	15C	00000
CAMDEN COUNTY	268	5602	2				05017	15C	00595
CAMPANARO CHRISTINA M	57	601	29				10062	2	00746
CAMPANARO ROSE M	21	402	65				10161	2	00779
CAMPANELLA JULIUS A & MARY J	198	3101	71				00000	2	00000
CAMPBELL ALBERT R	119	1609	2				00000	2	00000
CAMPBELL ALPHONS J JR & JOAN E	257	5001	9				00000	2	00000
CAMPBELL BRIAN & KIMBERLY	171	2702	21				00000	2	00000
CAMPBELL DONNA LEE	95	1308	1				04986	2	00927
CAMPBELL DONNA LEE	96	1308	6				04987	2	00005
CAMPBELL DONNA	33	502	33				05125	2	00579
CAMPBELL FOUNDRY CO	6	201	5				00000	4B	00000
CAMPBELL FRANCIS H & KRISTEN L	195	3101	27				09498	2	01889
CAMPBELL HEATHER N	44	502	184				10257	2	01816
CAMPBELL JENNIFER & ROBERT J	208	3302	8				09664	15F	00044
CAMPBELL STEVEN K	314	7003	6				09865	2	01986
CAMPBELL, GEORGE A.	143	2101	12				08775	2	00685
CAMPBELL, ROBERT E. & FRANCES S.	247	4601	11				08472	3A	01338
CAMPBELL, ROBERT E. & FRANCES S.	247	4601	11	QFARM			08472	3B	01338
CAMPION BARCLAY M & JANET E	166	2604	15				04938	2	00688
CAMPION BARCLAY M & JANET E	168	2604	34				04938	1	00684
CANDELORO MICHAEL	141	2001	65				09677	2	00965
CANGRO RONALD A & FELICITA	220	3602	38				09036	2	01236
CANNON EDWARD	224	3701	46				04867	15F	00751
CANNON JOHN F III & CHRISTINE C	220	3602	25				10846	2	00926

Taxing District 35 Waterford Twp

04 Camden County

Name of Owner Additional Owners	Page No.	Block No	Lot No.	Lot Qualifier	Account No.	Deed Book	Deed Page	Class	Property Location
CANO CYNTHIA M	206	3301	80			11514	00619	2	700 FOX COURT
CAPEZZA VINCENT J	110	1410	20			07280	01977	2	422 GARDENS AVENUE
CAPITAL SPORT FLOORS LLC	8	204	3			11375	01022	2	2116 LEITZ LANE
CAPOFERRI BRIAN M JR	113	1503	17			11328	01625	2	2373 ATCO AVENUE
CAPONE LEONARD JR	263	5401	7			09729	00190	1	959 JACKSON ROAD
CAPONE LEONARD JR	263	5402	2			09729	00190	1	924 JACKSON ROAD
CAPONE LEONARD JR	264	5402	4			09729	00190	1	940 JACKSON ROAD
CAPORALE PETER & PATRICIA	307	6906	12				00000	2	1670 CONDO AVENUE
CAPORELLI MARTIN J.	198	3101	66			04885	00853	2	2413 RICHARDS AVENUE
CAPORELLI VIOLA L	133	1902	5				00000	2	2117 CHERRY STREET
CAPRI ANTHONY S & ELAINE	107	1408	9				00000	2	2309 ALMIRA AVENUE
CAPUTI MARK & MIRIAM	85	1201	74			09876	00810	2	489 WATERFORDS EDGE COURT
CAPUTI MICHAEL F & KATHLEEN A	125	1706	12				00000	2	510 FIRST STREET
CAPVIEW INCOME & VALUE FUND IV LP	11	303	1			10576	00670	4A	249 WHITE HORSE PIKE
CAPVIEW INCOME & VALUE FUND IV LP	74	1011	13			10576	00464	4A	2153 ATCO AVENUE
CARBONARA N D C/O CARBONARA D S	322	7301	1				00000	1	646 AUTUMN CREST DRIVE
CARBONARA N D C/O CARBONARA D S	322	7301	2				00000	1	644 AUTUMN CREST DRIVE
CARBONARA N D C/O CARBONARA D S	322	7301	3				00000	1	642 AUTUMN CREST DRIVE
CARBONARA N D C/O CARBONARA D S	322	7301	4				00000	1	640 AUTUMN CREST DRIVE
CARBONARA N D C/O CARBONARA D S	323	7301	16				00000	1	648 AUTUMN CREST DRIVE
CARBONE MILDRED	162	2503	2				00000	2	558 OLD WHITE HORSE PIKE
CARBONE PATRICK C & CAROL A	207	3302	5				00000	2	2421 LINDEN AVENUE
CAREY JAMES P & MARY A	51	503	16			04884	00947	2	284 FRONT STREET
CARISBROOK ASSET HOLDING TRUST	40	502	120			11122	01439	2	2462 GERALD COURT
CARLAMERE DAVID J & MICHELLE R	288	6301	4			08026	01417	2	927 HUNT BOULEVARD
CARLIN JEFFREY C	295	6403	28			10430	01241	2	1040 PEDERSON BOULEVARD
CARLIN ROSEANN	38	502	102					2	2424 PLINER COURT
CARLIS MARLENA G	118	1605	12			11270	01595	2	2342 BARTRAM AVENUE
CARLSEN WILLIAM M III	164	2602	8			08335	01376	2	2215 FIFTH STREET
CARLSON ELLEN MAE	199	3101	74				00000	2	620 JACKSON ROAD
CARMAN CHRISTOPHER J & KIMBERLY S	258	5001	18			07608	01044	2	839 ANTHONY ROAD
CARMICHAEL LEE H II & JENNIFER	49	502	264			11060	01633	2	357 MARYANNA DRIVE
CARMONA DAVID & GABRIELLE	65	901	15			07826	00473	2	2247 DAYTON AVENUE
CARNEY GORDON R JR	17	402	5			10526	00254	2	196 GRANGER AVENUE
CARNEY SEAN T JR	47	502	237			11506	00617	2	394 SAPLING WAY
CAROMANO GINGER LEE	252	4802	7				00000	2	913 RARITAN AVENUE
CAROMANO LINDA J	39	502	113			08865	00728	2	2448 GERALD COURT
CARON HAROLD J JR & CARUSO SALVATOR	180	2803	1			11109	00330	2	661 SIXTH STREET
CARR DEANNA L & JOSEPH W	218	3602	6			08250	01208	2	749 RARITAN AVENUE
CARR GEORGE W	65	901	7			09695	00330	2	361 GARDENS AVENUE
CARR RONALD P & KAREN A	267	5601	34			07528	00318	2	898 WILLOW WAY
CARR SHAWN P & JOY ANN	123	1704	10			07124	00776	2	2208 KINGSFORD LANE
CARR, RYAN S. & JESSICA J.	260	5002	3			08278	01983	2	860 ANTHONY ROAD
CARROLL HOWARD W JR & JENNIFER	221	3701	1				00000	15F	801 MAPLE AVENUE
CARRUBBA ANTHONY J SR & ANTHONY JR	185	2902	1			11079	01817	2	2444 ATCO AVENUE
CARSON, ROBERT M. & MILLER, DANA S.	82	1201	35			08273	00798	2	199 BARTAL COURT
CARTER ALBERT T & SHARON A	67	902	18			07302	00818	2	2331 CAROLYN LANE
CARTER SUSAN N	265	5601	18				00000	2	830 LEXINGTON DRIVE
CARTER WILLIAM DONALD III	83	1201	46			10318	01315	2	184 BARTAL COURT
CARTY CHRISTOPHER & LIPSHULTZ JAMIE	141	2001	68			11481	00278	2	500 COOPER FOLLY ROAD
CARTY LINDA L	145	2204	3			07057	00325	4A	675 WHITE HORSE PIKE
CARTY MICHAEL J	157	2310	1			07007	01448	4A	680 WHITE HORSE PIKE
CARTY MICHAEL J	186	2902	13			05189	00382	2	2467 MEDFORD ROAD
CARUSO ROBERT W & HELENE J	193	3004	10				00000	2	2418 ACORN DRIVE
CASEY PATRICK R & KRISTIN	51	503	11			09197	00945	2	327 SAPLING WAY
CASIAN RICHARD J & PATRICIA	292	6304	2			05055	00546	2	947 HUNT BOULEVARD
CASSADY, ALLAN & AMELIA	325	7302	22			08638	01724	2	645 AUTUMN CREST DRIVE
CASSADY, RUTH (L/E)&ALLAN R CASSADY	59	602	10			10656	00813	2	2367 COOPER ROAD
CASSARIO LUKE J & NANCY G	248	4601	18				00000	2	1859 COLLINGS AVENUE
CASSARIO LUKE J & NANCY G	248	4601	19			09151	00998	2	1855 COLLINGS AVENUE
CASSELLA ROBERT M & ANGEL	125	1706	19					2	478 FIRST STREET
CASSIDY JOSEPH D JR & EMMA L	276	5703	4				00000	2	911 PINWOOD LANE
CASTANEDA NOE & HEATHER	120	1610	3			10675	01847	2	2292 AUBURN AVENUE
CASTELLANI PETER & MICHAEL	252	4801	4			08678	00283	2	997 MAPLE AVENUE
CASTOR DAVID	150	2208	7			09701	00063	2	157 LAKE DRIVE
CATALDO WILLIAM & MARIE E	312	7002	10				00000	2	1712 VICTORIA LANE
CATANIA JOSEPH JR & TERRY L	109	1410	6				00000	2	2298 CAMILA AVENUE

Taxing District 35 Waterford Twp

04 Camden County

Name of Owner Additional Owners	Page No.	Block No	Lot No.	Lot Qualifier	Account No.	Deed Book	Deed Page	Class	Property Location
CATLING SHIRLEY L	106	1406	9				00000	2	2275 ATCO AVENUE
CAVALLARO ROBERT	112	1502	3	QFARM		10554	01515	3B	459 JACKSON ROAD
CAVALLARO ROBERT	114	1505	1	QFARM		08883	00957	3B	527 FIFTH STREET
CAVALLARO, KIMBERLEE	256	4902	10			08726	01840	2	920 MAPLE AVENUE
CAVALLARO, ROBERT	112	1502	5			08883	00944	3A	522 FIFTH STREET
CCMUA	226	3802	2					15F	BURNT MILL ROAD
CEKALA RONALD & JEANNE H	173	2705	2			07896	01337	2	655 FIFTH STREET
CELLA DIANE K	36	502	75			10126	01054	2	2370 TRICIA COURT
CELLA GUY H & KATHERINE M	46	502	209			04858	00412	2	356 SAPLING WAY
CELLA JANICE A & JACLYN S	162	2503	6			11013	00688	2	655 BURNT MILL ROAD
CEMETERY	304	6806	6				00000	15E	1886 CHEW ROAD
CENTRAL JERSEY HOPS LLC	315	7003	23					3A	1672 CONRAD AVENUE
CENTRAL JERSEY HOPS LLC	315	7003	23	QFARM		10121	00489	3B	1672 CONRAD AVENUE
CHALUS JOHN W L & JUDITH J	117	1605	8			08544	00740	15F	607 FIFTH STREET
CHAMBERS LISA	309	7001	16			09646	00314	2	1655 CONRAD AVENUE
CHAMBERS MARK B	106	1407	8			07220	00692	2	2219 ATCO AVENUE
CHANDLER CRAIG D & ANNE M	46	502	208			04852	00569	2	354 SAPLING WAY
CHANDLER ELIZABETH J	90	1209	26			04817	00427	2	204 VILLAS COURT
CHANDLER KENNETH X & VIRGINIA L	319	7101	33			10007	01203	3A	1091 CHEW ROAD
CHANDLER KENNETH X & VIRGINIA L	319	7101	33	QFARM		10007	01203	3B	1091 CHEW ROAD
CHANDLER WILLIAM E & ANDREA R	55	505	23			04817	00441	2	2247 LEON COURT
CHAPLINE JEFFREY A & VENUTO J	195	3101	26			04915	00717	2	701 FOREST DRIVE
CHAPMAN WILLIAM H & PATRICIA O	316	7004	10				00000	2	1214 BROOKFIELD LANE
CHATTERTON GERALD E & NANCY M	219	3602	17			09126	00047	2	795 RARITAN AVENUE
CHAVEZ ADAN & ADRIANA	240	4402	10			10812	00892	2	429 PENNINGTON AVENUE
CHECETTO ROBERT T & STEPHANIE L	1	101	10			05182	00118	2	2430 HOPEWELL ROAD
CHERILL CAROL LYNN	27	406	19			11020	01414	2	71 VIRGINIA DRIVE
CHESEBRO JOHN R & DIANNE Y	22	402	79			08831	01732	15F	38 VIRGINIA DRIVE
CHEW DANIEL & RACO HEATHER C	214	3402	6			10107	00840	2	2211 GREEN MEADOW DRIVE
CHEW JOSEPH III	248	4601	29			09600	00181	2	898 OLD WHITE HORSE PIKE
CHEW JOSEPH JR & LINDA M	263	5301	11					2	1050 ATSION ROAD
CHIARULLI ANGELO & HOLLY	280	5801	30				00000	2	1022 LINCOLN AVENUE
CHIDDENTON DAVID & TERRI	260	5002	5				00000	2	852 ANTHONY ROAD
CHIGLO CHRISTOPHER W & JAROW DANA M	160	2401	19			11439	01019	2	2234 GENNESSEE AVENUE
CHIN TIMOTHY RONALD & KATHRYN LYNN	124	1705	7			10636	01777	2	646 THIRD STREET
CHISHOLM DAN S & MARIA F	260	5002	12				00000	2	824 ANTHONY ROAD
CHIUMENTO HERBERT A & DIANE C	99	1316	9				00000	2	2255 AUBURN AVENUE
CHIUMENTO MARY ANN	24	405	6			09492	01908	2	25 VIRGINIA DRIVE
CHO MIYEONG & KIM SOMANG	315	7003	20			10719	01755	3A	1172 CHEW ROAD
CHO MIYEONG & KIM SOMANG	315	7003	20	QFARM		10719	01755	3B	1172 CHEW ROAD
CHOU HUNG Y	283	5902	6			08558	00077	2	2210 JOSEPH MAURONE DRIVE
CHRETIEN COLEMAN & MUHLMICHL HEATHE	88	1209	3			08172	01166	2	172 HAYES MILL ROAD
CHRIST THE REDEEMER PARISH ATCO NJ	78	1101	13			09324	00330	15D	314 CARL HASSELHAN DRIVE
CHRIST THE REDEEMER PARISH ATCO NJ	79	1104	1			09324	00330	15B	2122 COOPER ROAD
CHRIST THE REDEEMER PARISH ATCO NJ	240	4403	1			09324	00316	15D	450 PENNINGTON AVENUE
CHRISTIAN KAREN J & HODGES FRANCIS	206	3301	83				00000	2	705 FOX COURT
CHRISTIANSEN GARY C & JANICE G	258	5001	30				00000	2	804 ASHFORD TERRACE
CHURCH MICHELE & MICHAEL	126	1801	11			10697	00451	2	479 FIRST STREET
CHURCHILL JUDY RAE	64	802	10				00000	2	2351 DAYTON AVENUE
CHUTE TODD	281	5901	12			11266	00551	2	2221 JOSEPH MAURONE DRIVE
CIANCIO VINCETTA JEAN	171	2702	14				00000	2	654 FIFTH STREET
CIANCIULLI LOUIS M	147	2206	1			04862	00599	2	196 LAKE DRIVE
CIARMA MARY C & IDA & RAGONE MARIA	136	1904	10			09125	01601	2	510 WHITE HORSE PIKE
CICCHINO JAMES D & ROCHELLE R	163	2601	4				00000	2	680 MAPLE AVENUE
CICCHINO SANDRA	248	4601	21			05176	00263	2	1851 COLLINGS AVENUE
CICONTE MARK S & CLARE P	194	3101	9				00000	2	2462 MEDFORD ROAD
CIESIELSKI JOHN	28	501	5			08925	00345	2	2223 LAURIE COURT
CILONA ALEXIS N	77	1016	7			11061	01632	2	2172 CAMILA AVENUE
CILONA JACOB S & JUSTINE M	296	6501	3			10652	00899	2	1103 BEECHWOOD DRIVE
CILONIA DAVID & JUDITH	211	3401	37				00000	2	709 RICHARDS COURT
CIMINO GABRIEL J II	184	2901	20			09010	01879	3A	504 JACKSON ROAD
CIMINO GABRIEL J II	184	2901	20	QFARM				3B	504 JACKSON ROAD
CIMINO GABRIEL J II	184	2901	21	QFARM		05125	00255	3B	496 JACKSON ROAD
CINELLI THOMAS & SUSAN	132	1901	25				00000	4A	452 WHITE HORSE PIKE
CINELLI THOMAS A JR & HEATHER L	161	2501	1			05201	00690	2	626 BURNT MILL ROAD
CIOCCIOLA FREDERICK & JANET	24	405	11			08861	01053	2	35 VIRGINIA DRIVE
CIOCCO JOSEPH J	159	2401	3			04809	00544	2	525 FIRST STREET

Taxing District 35 Waterford Twp

04 Camden County

Name of Owner Additional Owners	Page No.	Block No	Lot No.	Lot Qualifier	Account No.	Deed Book	Deed Page	Class	Property Location	
CIPPARONE JOHN A JR & CONSTANCE	253	4802	15				00000	2	2161 FERNWOOD AVENUE	
CIPRIANI DAVID M & THERESA L	219	3602	14				00000	2	779 RARITAN AVENUE	
CIRANNI GIOVONNI & GINA	169	2701	12				00000	2	638 FIFTH STREET	
CIRELLI GIOVANNI L	295	6403	24			11031	01923	2	1072 PEDERSON BOULEVARD	
CIRINO DANIEL J JR & JANICE	282	5901	14				00000	2	2217 JOSEPH MAURONE DRIVE	
CITERONE THOMAS L & SUSAN M	294	6403	13				00000	2	1157 MAPLE AVENUE	
CLAIBORNE DIANA L	18	402	27				00000	2	42 BRIARCLIFF ROAD	
CLANCY ROBERT J JR & ELIZABETHM	277	5704	3				00000	2	904 PINWOOD LANE	
CLARK ANTHONY L & ANTOINETTE L	256	5001	1				00000	2	2294 LINDEN AVENUE	
CLARK CHARLES & ROCHELLE	47	502	221			08614	00683	2	380 SAPLING WAY	
CLARK CHRISTINA	204	3301	48				11142	2	704 CANNERY ROW	
CLARK JASON	110	1410	21				10181	00110	2	418 GARDENS AVENUE
CLARK JEFFREY A & ELIZABETH	58	601	40			05266	00726	2	305 LELACHE AVENUE	
CLARK JOHN JR & MARY LOU	190	3003	3				00000	2	605 BLUEBERRY DRIVE	
CLARK KYLE G & MILLIGAN SAMANTHA K	34	502	40			10969	01363	2	2290 ALBERT COURT	
CLARK MICHAEL J & JEANNE A	21	402	61			09807	01022	2	80 VIRGINIA DRIVE	
CLARK NICOLLE	193	3004	11				11178	00688	2	2416 ACORN DRIVE
CLARK, ROBERT W. & KATHLEEN A.	88	1207	15			08488	01898	2	374 CARL HASSELHAN DRIVE	
CLARKE CHAD C & DAWN M	328	7306	12			10845	00621	2	604 HUNTERS LANE	
CLARKE JEFFREY M & JACQUELINE T	181	2804	6			04828	00443	2	2373 CLIFFORD AVENUE	
CLAYPOOL DEAN & MARGARET	19	402	44			08051	00858	2	43 COLGATE COURT	
CLAYTON MANSFIELD LLC	115	1602	1			08493	00052	4A	2330 ATCO AVENUE	
CLEARVIEW ASSOCIATES LLC	80	1104	8			04996	00240	4A	368 WHITE HORSE PIKE	
CLEARVIEW ASSOCIATES, LLC	60	701	14			07493	00735	4A	196 JACKSON ROAD	
CLEGG, STEPHEN F	64	901	5			04853	00337	2	353 GARDENS AVENUE	
CLEMENTE MICHAEL H & LISA A	43	502	166			04878	00072	2	2556 TODD COURT	
CLEMENTI GREG	70	1001	6			10922	01045	2	2239 CAMILA AVENUE	
CLEMENTI JOHN J & LINDA S	312	7002	16				00000	2	1700 VICTORIA LANE	
CLEMENTON GUN CLUB C/O J FANZ	281	5901	2				00000	4A	2278 COLUMBIA AVENUE	
CLEMENTS ALYSSA ALDA	24	404	7			09435	01617	2	465 ATCO AVENUE	
CLEMENTS CAROLE R & ALBERT J	134	1903	4			10352	00399	2	525 W ATLANTIC AVENUE	
CLEMENTS JUDITH A	275	5701	73				00000	2	2303 TREMONT AVENUE	
CLEMENTS L & J & PREVITERA A SR	80	1201	9				00000	2	450 ATCO AVENUE	
CLEMENTS LISA M & JUDITH A	315	7003	16			07161	01360	2	1225 BROOKFIELD LANE	
CLEMENTS LORETTA A	182	2806	12					2	2376 ATCO AVENUE	
CLEMENTS LORETTA	81	1201	28				00000	4A	429 WHITE HORSE PIKE	
CLEMENTS LORETTA	113	1503	15			05065	00807	1	2379 ATCO AVENUE	
CLEMENTS LORETTA	113	1503	16			04991	00821	1	2375 ATCO AVENUE	
CLEMENTS PATRICIA S	301	6507	13			09443	00446	2	2114 COLUMBIA AVENUE	
CLEMMENS WILLIAM J & LAUREN A	131	1901	5				00000	2	475 W ATLANTIC AVENUE	
CLIFF GLORIA	137	2001	20			07213	01496	2	207 GIBBONS COURT	
CLOUSER KERRY F	105	1405	7			08189	00962	2	2323 ATCO AVENUE	
COBLEIGH-SANTOS KYLE	307	6906	4			11097	01736	2	1234 CHEW ROAD	
COCKERILL FRANK E & ANTHONY KAREN	243	4501	7			00000	00000	2	1851 BISBEE AVENUE	
COCO C PAUL	175	2801	8			09711	00607	2	575 JACKSON ROAD	
COCUZZA THOMAS J & CHRISTINE E	292	6304	3			05261	00820	2	955 HUNT BOULEVARD	
COHEN DEREK T & BERNADETTE M	169	2701	8			05291	00510	2	2329 ELLWOOD AVENUE	
COHEN HOWARD & SUZANNE	196	3101	41				00000	2	2416 LOUDEN LANE	
COHEN PAUL & SUZANNE M	39	502	118					2	2458 GERALD COURT	
COHEN SHAYNA	40	502	127			10455	01815	2	2476 GERALD COURT	
COHEN STEVEN C	52	504	1			10539	00064	2	365 SAPLING WAY	
COIN ROBERT E & CARYN M	81	1201	14			09129	00300	2	458 ATCO AVENUE	
COLE MICHELLE G	26	406	11			09627	00875	2	19 JOSIE LANE	
COLEMAN HAROLD L III	143	2101	15			09292	01434	2	191 TROUT DRIVE	
COLEMAN SCOTT M & ANNE T	66	902	14			09863	01992	2	2341 MURRAY HILL DRIVE	
COLLER MICHAEL T & CECILIA S	170	2701	16				00000	2	2320 DENVER AVENUE	
COLLER NICOLE & MICHAEL	212	3401	56			09981	01729	2	2338 RICHARDS AVENUE	
COLLIER KEVIN D	215	3501	18			10257	01377	2	754 RARITAN AVENUE	
COLLINS BRITTANY A	28	501	7			10465	01888	2	2227 LAURIE COURT	
COLLINS JOHN E & CATHERINE	37	502	79				00000	2	2378 TRICIA COURT	
COMBER ROBERT C & LORRAINE H	195	3101	19			08398	00350	2	716 FOREST DRIVE	
COMERFORD ROBERT	105	1406	1			05232	00624	2	2310 ALMIRA AVENUE	
COMISKY PHILIP F & DIANE	299	6503	8				00000	2	2112 DOROTHY AVENUE	
COMMERCE BANK NA % TD BANK	23	403	4				00000	4A	389 WHITE HORSE PIKE	
COMMERCE BANK NA% TD BANK	23	403	3				00000	1	385 WHITE HORSE PIKE	
COMMERCE BANK NA%TD BANK	23	403	5			04993	00226	1	469 ATCO AVENUE	
COMPTON BRUCE C & HINES MARY ANNE	318	7101	21			08599	00348	2	1240 OLD WHITE HORSE PIKE	

Taxing District 35 Waterford Twp

04 Camden County

Name of Owner Additional Owners	Page No.	Block No	Lot No.	Lot Qualifier	Account No.	Deed Book	Deed Page	Class	Property Location
CONCEPCION ELIZABETH M	31	502	3			04928	00415	2	2214 PAMELA COURT
CONDO RALPH J & MARION	307	6906	6					3A	1646 CONDO AVENUE
CONDO RALPH J & MARION	307	6906	6	QFARM				3B	1646 CONDO AVENUE
CONGDON GERTRUDE H	157	2312	1				00000	2	2006 A AVENUE
CONGDON KYLE C & MICHELE C	135	1904	2				00000	2	409 CHESTNUT STREET
CONNELL JEANNE E & THOMAS T	39	502	114			08817	01001	2	2450 GERALD COURT
CONNELLY SUSAN M	139	2001	43			11394	00946	2	236 HAYES MILL ROAD
CONNOLLY HAROLD C & JANICE V	330	7402	17				00000	2	646 PESTLETOWN ROAD
CONNOLLY WILLIAM P & ANN M	134	1902	17				00000	2	2134 KOHLER AVENUE
CONNULI FRANCIS J & CHARLOTTE C	262	5301	4			05246	00009	2	1038 ATSION ROAD
CONOVER GREGORY R & GRIFFIN DEANNA	149	2207	22			10823	01803	2	166 LAKE DRIVE
CONRAD GEORGE & MARITA	163	2602	2				00000	1	627 RARITAN AVENUE
CONRAD GEORGE J & MARITA M	163	2602	3				00000	2	635 RARITAN AVENUE
CONRAD KIEL	105	1406	7			11380	00318	2	517 THIRD STREET
CONSOLE ANTHONY & LYNN	36	502	68			08384	01250	2	2356 TRICIA COURT
CONSOLIDATED RAIL CORP	9	210	1				00000	5A	ALONG ATLANTIC AVENUE
CONTE E & C M & CONTE MARY	242	4407	1			05101	00729	1	13 PINE STREET
CONTE E & C M & CONTE MARY	242	4408	1			05101	00729	1	27 PEACH STREET
CONTE J A JR & M J & EUGENE & C M	242	4406	1				00000	1	PINE AVENUE
CONTE LOUIS J & EILEEN C	243	4501	11			04861	00074	2	1022 OLD WHITE HORSE PIKE
CONTE MARY J	242	4411	1			11542	00720	1	27 OAK STREET
CONTE MARY JEAN	242	4407	2					1	OLD WHITE HORSE PIKE
CONTE ROBYN	10	301	20			10606	01806	2	235 SUNSET AVENUE
CONTE, MARY JEAN	239	4401	5				00000	2	1117 OLD WHITE HORSE PIKE
CONTROVICH MICHELE	103	1402	8	C1		10910	01046	2	2350-A DAYTON AVENUE
CONTROVICH PAUL W & RITA	1	101	8				00000	2	2422 HOPEWELL ROAD
CONWAY CHARLES & JENNIFER	17	402	10			10732	00195	2	421 ATCO AVENUE
CONWAY THOMAS J III & ELISA N	284	6002	3			10554	00070	2	2228 OAKWOOD LANE
CONWAY THOMAS J JR & CHRISTINE M	69	904	5				00000	2	2320 MURRAY HILL DRIVE
COOEY DAVID & PASARELLA ROXANNE L	41	502	137			08172	01910	2	2498 ANDRIA COURT
COOK DAVID M & SMITH MARY JANE	44	502	185			05016	00442	2	2596 TODD COURT
COOK EDWARD T	259	5001	33			11480	01318	2	803 ASHFORD TERRACE
COOK HARRY W JR	166	2604	12			10257	01361	2	723 MAPLE AVENUE
COOK JOHN T	207	3302	1				00000	2	2437 LINDEN AVENUE
COOK MARYJANE L/E SMITH HELEN M	120	1610	8			09815	00036	2	2312 AUBURN AVENUE
COOK NORMA H	70	1001	15			01577	00039	2	2234 DAYTON AVENUE
COOPER BRIAN	129	1803	2			10307	00385	2	433 HOLLY DRIVE
COOPER FOLLY DEVELOPERS L L C	90	1209	32				00000	1	192 VILLAS COURT
COOPER LEONARD & CHARLENE	141	2001	75			07868	00858	2	483 WHITE HORSE PIKE
COOPER MICHAEL & JESSICA	71	1003	5			11131	01361	2	415 CHURCH STREET
COOPER TOEMY & BRIGGS RHONDA	236	4201	19			04988	00884	2	903 OLD WHITE HORSE PIKE
COPESTICK ANTHONY B JR & MARIE A	301	6507	6				00000	2	1131 PEDERSON BOULEVARD
COPPOLA NICOLETTA M	205	3301	66			09966	00243	2	734 FOX RUN DRIVE
COPPOLA WEALTH MANAGEMENT 401K	86	1202	6			11505	00757	2	2124 ATCO AVENUE
CORCORAN VIRGINIA M	102	1322	11			09018	01372	2	396 FRONT STREET
CORDURA JULES C	43	502	164			10282	00037	2	2552 ANDRIA COURT
CORNOG DAVID	320	7103	10			10534	01192	2	420 BATES MILL ROAD
CORRIGAN SEAN	232	4102	4.03			10660	00024	2	2039 HENDRICKS AVENUE
CORTESE VINCENT & NICOLE	12	303	19			10550	00005	1	43 COLGATE ROAD
COSABOON WILSON R	205	3301	63			10845	01382	2	740 FOX RUN DRIVE
COSENTINO MARY ANNE	257	5001	3			04766	00522	2	2326 LINDEN AVENUE
COST ROSEMARY N	252	4801	8			09893	00794	2	1033 MAPLE AVENUE
COSTA DENNIS J & GAIL	101	1320	9				00000	2	456 E ATLANTIC AVENUE
COSTA LEONARD F & DIANE M	182	2806	8			04805	00811	2	2369 AUBURN AVENUE
COSTA LEONARD F & DIANNE M	182	2806	2			05024	00386	1	SIXTH STREET
COSTA LEONARD F & DIANNE M	182	2806	3			05024	00386	1	SIXTH STREET
COSTA THEODORE M	86	1203	6			07420	00400	2	2140 & 2142 ATCO AVE
COSTELLO ROBERT C & TONYA C	88	1207	12			05185	00682	2	2127 BARTRAM AVENUE
COULTER ANDREW	193	3004	9			11212	00382	2	2423 SHADY LANE
COULTER DANIEL J & CHRISTINA	90	1209	23			09834	01256	2	210 VILLAS COURT
COULTER DAVID J & MARGARET G	19	402	42					2	39 COLGATE COURT
COULTER GEORGE	3	101	37			09730	01950	1	2460 HOPEWELL ROAD
COURNOYER DAVID J	174	2705	19				00000	2	2304 ELLWOOD AVENUE
COUSIN DONNA	34	502	39			10419	00509	2	2288 ALBERT COURT
COUSINS DAVID E & NANCY	203	3301	41			07562	00267	2	715 CANNERY ROW
COVINGTON LAURIE PLINER- & PLINER P	183	2806	13			09146	00276	2	2380 ATCO AVENUE
COWELL JOHN & MARGARET	20	402	47			09448	01052	2	40 COLGATE COURT

Taxing District 35 Waterford Twp

04 Camden County

Name of Owner Additional Owners	Page No.	Block No	Lot No.	Lot Qualifier	Account No.	Deed Book	Deed Page	Class	Property Location
COYLE JAMES M & BRENDA L & MICHELLE	251	4702	8			10597	01881	2	1827 ARROWHEAD DRIVE
COZENS GWEN A & CHARLES	169	2701	14			08242	00391	2	626 FIFTH STREET
COZZA VICTORIA A	33	502	27			11217	00573	2	2264 ALBERT COURT
COZZI GEORGE A	241	4404	2				00000	1	MAIN STREET
CRAIG KENNETH R	231	4101	5			05155	00609	2	2033 LAMBERT AVENUE
CRAVINS RANDALL	199	3101	72			11050	01868	2	634 JACKSON ROAD
CRAYTOR MICHAEL	213	3401	64			11363	01914	2	2311 SESAME STREET
CRAYTOR RAYMOND	4	101	52			10855	00589	2	152 JACKSON ROAD
CREAGH SEAN	244	4502	3			10812	01506	2	1071 MIDDLE AVENUE
CREAMER MAX Q	137	2001	17			11471	00635	2	213 GIBBONS COURT
CREANEY JOHN T JR & CHRISTINA M	21	402	69			09937	01672	2	64 VIRGINIA DRIVE
CRESTHULL PHILIP D & EILEEN	188	3002	4				00000	15F	621 BLUEBERRY DRIVE
CRISLIP MARK A & KAREN S	5	102	3				00000	2	104 HILLTOP ROAD
CRIST MICHAEL J	160	2401	15			09163	00331	2	2216 GENNESSEE AVENUE
CRISTINO KEVIN	124	1705	5			11026	01083	2	2311 GENNESSEE AVENUE
CRITELLI ROBERT J & MICHELLE L	195	3101	15			10097	01568	1	2493 RICHARDS AVENUE
CRITELLI ROBERT J JR & MICHELLE L	100	1320	3			05140	00571	2	475 RARITAN AVENUE
CROCKER DAVID L & DIANE M	214	3401	73				00000	2	2306 SESAME STREET
CROCKER JEFFREY D & BRUNO DANA M	51	503	9			09515	00633	2	331 SAPLING WAY
CROCKER JONATHAN R & MCCONNELL AMAN	109	1409	11			10362	01060	2	2311 ALMIRA AVENUE
CROMER SHAWN & LAUREN	59	602	9				00000	2	2371 COOPER ROAD
CRONCE HARRY M & LEAH M	295	6403	23			09189	00371	2	1076 PEDERSON BOULEVARD
CRONIN VINCENT & MACCREADY TINA	14	304	12			11456	01715	2	42 COLGATE ROAD
CRONK SUSAN M	75	1013	4				00000	2	2171 ALMIRA AVENUE
CROWTHER MICHAEL	112	1502	4			11515	01663	2	532 FIFTH STREET
CRUMB NORA	112	1503	10			09865	00114	2	2401 ATCO AVENUE
CRUMP JAMES T & TAMMY K	287	6004	11				00000	2	2204 OAKWOOD LANE
CRUTCHLEY KRISTIN & MICHAEL T	80	1201	3			08976	00612	2	416 ATCO AVENUE
CRUTCHLEY MICHAEL T & EVELYN D	204	3301	51				00000	2	2466 RICHARDS AVENUE
CRUTCHLEY MICHAEL T JR	191	3003	26			10029	00449	2	2447 ACORN DRIVE
CRUZ JESUS O	107	1408	2			11240	00766	2	2254 BELLEVUE AVENUE
CRUZ, ELENA & AVATO, JAMES	37	502	86			11048	00306	2	2392 TRICIA COURT
CRYMES ROBERT S & SUSAN A	204	3301	53			08752	01801	2	2476 RICHARDS AVENUE
CSK ENTERPRISES LLC %LOUIS KITSIOS	111	1502	1			08315	01347	4A	439 JACKSON ROAD
CUCUNATO NICHOLE	258	5001	31			11290	00491	2	802 ASHFORD TERRACE
CUFF ARRETTA B	89	1209	7				00000	2	182 HAYES MILL ROAD
CULBERTSON ROBERT W	161	2502	1	QFARM				3B	646 BURNT MILL ROAD
CULBERTSON ROBERT W	162	2502	2					3A	688 BURNT MILL ROAD
CULBERTSON ROBERT W	162	2502	2	QFARM				3B	688 BURNT MILL ROAD
CULBERTSON ROBERT W	162	2502	3					3A	672 BURNT MILL ROAD
CULBERTSON ROBERT W	162	2502	3	QFARM				3B	672 BURNT MILL ROAD
CUMMINGS FRANK L & LAURELLE	212	3401	48				00000	2	2294 RICHARDS AVENUE
CUNEO EUGENE F & EILEEN J	203	3301	33				00000	2	2436 RICHARDS AVENUE
CUNNINGHAM KIMBERLY L	328	7306	7			04869	00340	2	603 HARVEST LANE
CUNNINGHAM MICHAEL L & JOAN M	26	406	7			09675	01786	2	11 JOSIE LANE
CURRERI ANTHONY & DIENNO JENNIFER	147	2205	18			08919	01120	2	178 BEACH DRIVE
CURTIS KIMBERLEE	37	502	91			11401	01025	2	2402 PLINER COURT
CUSANELLI NICOLE L	69	904	11			11014	01762	2	447 THIRD STREET
CUSHING MATTHEW M & MARY D	25	405	22			09612	00991	2	14 JOSIE LANE
CUSICK-PLAGGE KIM D & DAVID G PLAGG	188	3001	18			10226	01487	2	632 BLUEBERRY DRIVE
CUTLER DAVID	129	1802	2			10582	01728	2	2213 SHERMAN AVENUE
CUTTS GLENN AND SUZANNE	322	7201	27					2	1249 CHEW ROAD
CYPHERT IDA M	11	302	7			08750	01606	2	22 DEER POND BOULEVARD
CZARKOWSKI STEPHEN & LORITA	249	4601	48			09837	01252	2	780 OLD WHITE HORSE PIKE
CZERWONKA JOHN F & PATRICIA A	27	406	20			09834	01014	2	73 VIRGINIA DRIVE
CZYZEWSKI JOSEF & MALGORZATA	28	501	6			07613	00889	2	2225 LAURIE COURT
CZYZEWSKI JOZEF & MALGORZATA	45	502	192			10967	00639	2	322 SAPLING WAY
D&S REALESTATE LLC	124	1706	3			11365	00863	2	645 THIRD STREET
DABHI DIPTI	88	1209	4			10450	01652	2	170 HAYES MILL ROAD
DACOSTA BLUEBERRY FARMS INC	302	6703	4			07708	00428	1	2136 BURNT MILL ROAD
DACOSTA BLUEBERRY FARMS INC	304	6806	3			07708	00428	1	2137 BURNT MILL ROAD
D'ADAMO LON & DIANA	319	7103	7				00000	1	1295 OLD WHITE HORSE PIKE
DADURA MICHAEL J & BARBARA J	211	3401	32				00000	2	2246 RICHARDS AVENUE
DAEHLING CHERYL A & DOUGLAS	90	1209	31			07062	01004	2	194 VILLAS COURT
DALABES PETER & MELINDA S	228	3902	7			10974	01821	2	719 OLD WHITE HORSE PIKE
D'ALESSANDRO KRISTEN & BRITTANY L	284	6002	5			11397	00015	2	2232 OAKWOOD LANE
DALTON ROSEMARY A	127	1801	22				00000	2	2227 GENNESSEE AVENUE

Taxing District 35 Waterford Twp

04 Camden County

Name of Owner Additional Owners	Page No.	Block No	Lot No.	Lot Qualifier	Account No.	Deed Book	Deed Page	Class	Property Location
DALY JEFFREY & CATHERINE	329	7306	13			10556	00125	2	606 HUNTERS LANE
DALY RYAN L	1	101	14			09271	01871	2	107 HILLTOP ROAD
DALY, KATHLEEN M.	22	402	78			08758	01283	15F	40 VIRGINIA DRIVE
DAMIANI CHARLES P & DIANE M	272	5701	34				00000	2	903 HILLSIDE DRIVE
DANDREA THERESA A	68	903	6			04995	00207	2	2322 CAROLYN LANE
DANG KEN & TRAN VIEN	13	303	28			09120	01555	2	26 PINEHURST DRIVE
DANKEL JILL M	174	2705	13			08533	00983	2	2201 WINDSOR DRIVE
DANNER JAIME	294	6403	1			11442	01141	2	2118 TREMONT AVENUE
DANNER JONATHAN & SHANNON	292	6401	2			10523	00569	2	953 MARTHA BLVD
D'ANTONIO DAVID P & THOMAS P	199	3103	7			11210	00329	2	2431 RICHARDS AVENUE
D'ANTONIO RAYMOND SR	174	2706	3			11045	00758	2	2297 ELLWOOD AVENUE
DARBY KEVIN A SR & YOLANDA M	12	303	14			04887	00718	2	33 COLGATE ROAD
D'ARCANGELO VITO J III & JACOBS B A	123	1704	11			10808	01621	2	2210 KINGSFORD LANE
DARCH KATHY	309	7001	12			10044	01201	2	1677 CONRAD AVENUE
DARE RYAN & RANDAZZO JOSHUA M	227	3901	2			10310	00959	2	637 OLD WHITE HORSE PIKE
DARIANO ANTHONY A JR	222	3701	21			11226	01383	2	2132 CARRIAGE LANE
DARJI RAMESH R & URMILA R	150	2208	13					2	147 SHORELINE DRIVE
DARJI VIJESH N & RASHMIKA	49	502	258			07954	00868	2	345 ALSARAH COURT
DARPINO JOSHUA L & BRITTANY L	120	1611	3			10856	01724	2	2287 AUBURN AVENUE
DARRAH WILLIAM	155	2209	48			10061	01987	2	152 SHORELINE DRIVE
DARRELL ROBERT G & LINDA S	211	3401	42				00000	2	726 RICHARDS COURT
DARROW BRITTEN WADE & ALLISON MARY	253	4802	9			10886	00362	1	925 RARITAN AVENUE
DARROW BRITTEN WADE & ALLISON MARY	253	4802	10			10886	00362	2	935 RARITAN AVENUE
DASHMESH CORP.	86	1202	1			04968	00921	4A	400 WHITE HORSE PIKE
DAUG ANDREW H & JOAN	313	7002	28				00000	2	1268 MIDDLE AVENUE
DAVENPORT JOHN W JR	246	4502	29			05210	00577	2	1076 OLD WHITE HORSE PIKE
DAVIES RYNE M & DANIELLE R	50	503	5			10198	01925	2	339 SAPLING WAY
DAVIS BERNARD J IV	236	4201	21			05206	00176	2	911 OLD WHITE HORSE PIKE
DAVIS EDWARD G JR & NICOLE A	186	2902	7			10100	01232	2	627 OAK KNOLL ROAD
DAVIS JOHN & RENEE	115	1601	27			05098	00722	2	534 THIRD STREET
DAVIS RICHARD L	197	3101	53			09419	01028	2	703 LONGWOOD LANE
DAVIS ROBERT E JR & COLLEEN	246	4502	33				00000	2	1036 OLD WHITE HORSE PIKE
DAVIS RONALD G & LISA L	324	7302	9			08056	01786	2	607 HUNTERS LANE
DAVIS VIOLET	295	6403	20			09811	00273	2	2149 COLUMBIA AVENUE
DAVIS, CHARLES G. & NANNIE K.	172	2704	1			08169	00742	2	685 FIFTH STREET
DAVISON DANIEL B SR	4	101	46				00000	2	2413 CENTRAL AVENUE
DAWSON GREGORY J & ROSSI TRACY L	135	1904	5			10592	01403	2	2115 SMITHFIELD AVENUE
DAY HOWARD E III	221	3602	39				00000	2	2164 SIXTH STREET
DAY JULIA ANN LEVOCH-	295	6404	1			10697	01847	2	1049 RARITAN AVENUE
DAY LAWRENCE A SR & DEBRA L	16	401	7				00000	2	307 WHITE HORSE PIKE
DAY, LAWRENCE A	287	6101	1			09150	01389	2	2254 TREMONT AVENUE
DCT ENTERPRISE LLC	79	1103	6			11484	00923	4A	2129 ATCO AVENUE
DCT ENTERPRISES LLC	53	505	2			10892	01056	4A	272 WHITE HORSE PIKE
DCT ENTERPRISES LLC	92	1303	1			11268	00081	4A	418 RARITAN AVENUE
DCT ENTERPRISES LLC	202	3301	23			10892	00760	2	670 JACKSON ROAD
DDHD PROPERTY LLC	154	2209	34			09279	00297	2	122 SHORELINE DRIVE
DE ANTONELLIS MARIO V JR	105	1406	5				00000	2	2328 ALMIRA AVENUE
DE FALCO HUMBERT	228	3903	1				00000	1	737 OLD WHITE HORSE PIKE
DE LAURENTIS CASSMIRO & DARLINE	72	1006	2			08373	00029	2	2259 ALMIRA AVENUE
DE LONG NICHOLAS J & LINDA M	222	3701	16				00000	2	2112 CARRIAGE LANE
DE MAIO JOHN	313	7002	24			08111	00684	2	1714 CONRAD AVENUE
DE MARCO ANTHONY P	99	1318	3			07286	00501	2	479 CHURCH STREET
DE MARCO ANTHONY P	165	2603	13			07286	00499	1	2208 FIFTH STREET
DE PALMA DIANA	240	4402	9				00000	2	437 PENNINGTON AVENUE
DE PALMA JOHN	238	4301	2				00000	2	991 OLD WHITE HORSE PIKE
DE PALMA RICHARD M & MARYANN	245	4502	15				00000	2	1014 CHEW ROAD
DE PALMA THOMAS J & JOAN C	248	4601	30			05238	00381	2	894 OLD WHITE HORSE PIKE
DE PASQUALE JAMES A & DONNA M	237	4201	42				00000	2	2064 HENDRICKS AVENUE
DE STEFANO ROBERT	127	1801	21				00000	2	2231 GENNESSEE AVENUE
DEAKIN CHARLES W & KRISTEN L	126	1801	2			09569	00859	2	445 FIRST STREET
DEAN KRISTINE C	224	3701	49			10552	00814	2	909 MAPLE AVENUE
DEAN TERESA J	155	2301	3			08584	00763	2	547 OLD WHITE HORSE PIKE
DEANGELO, AMANDA	152	2209	5			08183	00965	2	197 LAKE DRIVE
DEANNUNTIS JOSEPH A & ELLISA	197	3101	56			11467	00141	2	2409 LOUDEN LANE
DEANNUNTIS STEVEN & LORI	133	1902	3			07323	01968	2	499 W ATLANTIC AVENUE
DEANNUNTIS STEVEN J & LORI L	165	2603	14			09958	00442	2	2212 FIFTH STREET
DEANTONELLIS DANIEL	19	402	32			07809	00374	2	52 BRIARCLIFF ROAD

Taxing District 35 Waterford Twp

04 Camden County

Name of Owner Additional Owners	Page No.	Block No	Lot No.	Lot Qualifier	Account No.	Deed Book	Deed Page	Class	Property Location
DEAUGUSTINE AMANDA	186	2902	18			10499	01541	2	2419 MEDFORD ROAD
DEBOUNO JOSEPH M & BARBARA A	288	6201	8			10168	01040	2	1018 RARITAN AVENUE
DEBOUNO JOSEPH M & BARBARA A	288	6201	9			10168	01045	2	1026 RARITAN AVENUE
DECASTRO MICHAEL D	127	1801	26			10786	01216	2	2213 GENNESSEE AVENUE
DECESARI JOHN L & ANTONIA	125	1706	23			10585	00626	2	462 FIRST STREET
DECKER DAVID G & STACY M	4	101	57			05079	00714	1	118 JACKSON ROAD
DEEGAN DANIEL & MILBY EMILY	275	5701	75			11281	01152	2	2295 TREMONT AVENUE
DEEPER LIFE BIBLE CHURCH SJ INC	156	2309	4			10615	00240	15D	688 WHITE HORSE PIKE
DEFALCO HUMBERT & JUDITH	227	3902	5			00000	00000	1	695 OLD WHITE HORSE PIKE
DEFALCO HUMBERT & JUDITH	228	3902	8			10395	01922	2	725 OLD WHITE HORSE PIKE
DEFELICE SAMUEL J JR	3	101	34			07962	00567	2	2452 HOPEWELL ROAD
DEFICCIO JOSEPH JR	333	7504	7				00000	1	WALKER AVE-REAR
DEFICCIO JUDITH	333	7504	5			07260	00469	1	WALKER AVE-REAR
DEFILIPPIS THERESA A	99	1317	1			09089	00760	2	472 CHURCH STREET
DEJESUS-RODRIGUEZ L & A & DEJESUSA	139	2001	39			11277	00376	2	206 GIBBONS COURT
DEL CAMPO ANTHONY J & ELIZABETH T	260	5002	1				00000	2	812 ANTHONY ROAD
DEL RIO ISRAEL & RITA	21	402	64			10341	01177	2	74 VIRGINIA DRIVE
DEL ROSSI ANGELICA M	45	502	201			04862	00605	2	340 SAPLING WAY
DELANEY FRANK E & DYSON DELANEY R E	109	1410	2				00000	2	2266 CAMILA AVENUE
DELANEY PATRICK	270	5701	3			11379	00557	2	903 WEDGEWOOD WAY
DELAURENTIS JEFFREY J	235	4201	12			10102	01971	2	875 OLD WHITE HORSE PIKE
DELEON BENNY	10	301	26			11391	01140	1	PINEHURST DRIVE
DELESSIO CARMEN W	225	3701	57			10740	01323	2	2117 ASHLAND AVENUE
DELGADO FREDDY JR & ZUSSETTE	14	304	15			09790	01877	2	36 COLGATE ROAD
DELGUERCIO GELSOMINO V	209	3401	7			10470	00809	2	2327 LINDEN AVENUE
DELGUERCIO MICHAEL & RENEE	188	3001	20			09127	01573	2	636 BLUEBERRY DRIVE
DELIA, JOSEPH I. & MARGARET A.	211	3401	36			08100	01546	2	705 RICHARDS COURT
DELIMARIS DEBORAH A	40	502	126					2	2474 GERALD COURT
DELLAVECCHIA JEANNE A	218	3602	4			11050	01828	1	741 RARITAN AVENUE
DELLAVECCHIA JEANNE A	218	3602	5			10471	00245	2	745 RARITAN AVENUE
DELLORCO EDWARD P & KIMBERLY A	53	504	15			08867	01872	2	383 SAPLING WAY
DELMONTE JOSEPH	87	1207	8				00000	2	411 FRONT STREET
DELORENZO DONALD G	75	1012	10				00000	2	366 FRONT STREET
DERP ANTHONY & MCILVAINE STEPHANIE	226	3803	4			11443	00784	3A	672 OLD WHITE HORSE PIKE
DERP ANTHONY & MCILVAINE STEPHANIE	226	3803	4	QFARM		11443	00784	3B	672 OLD WHITE HORSE PIKE
DELUCA JOSEPH & DAWN & JOSEPH M	91	1301	6			10105	00041	2	2160 ATCO AVENUE
DELUCA JOSEPH P	73	1009	2			10312	01560	2	404 RARITAN AVE
DELUCCA VINCENT & JEAN M	325	7304	2			09840	00608	2	636 AUTUMN CREST DRIVE
DEMAIO JOHN & CIPPARONE LAUREN	172	2703	6			09849	00677	2	765 SIXTH STREET
DEMARCO ANTHONY	165	2603	11			07716	00517	2	738 MAPLE AVENUE
DEMAREST DONALD JR	186	2902	14			08832	01820	2	2443 MEDFORD ROAD
DEMILLE DOUGLAS	83	1201	51			11498	01379	2	194 BARTAL COURT
DEMPSTER THOMAS R & LISA J	19	402	36					2	27 COLGATE COURT
DEMSEY DAVID & ELIZABETH	292	6401	1				00000	2	941 MARTHA BLVD
DENAFO MATTHEW J & HEATHER	306	6901	11.01	QFARM		10827	00494	3B	1750 ARROWHEAD DRIVE
DENAFO, MATTHEW & HEATHER	306	6901	11.02					3A	1740 ARROWHEAD DRIVE
DENAFO, MATTHEW & HEATHER	306	6901	11.02	QFARM		10054	01457	3B	1740 ARROWHEAD DRIVE
DENGLER ROBERT A JR & LISA	128	1801	40				00000	2	446 HOLLY DRIVE
DENNISON MARY C	208	3302	17				00000	2	2330 ILENE LANE
DENNY WAYNE & DIANE	194	3101	1			09401	01492	2	598 JACKSON ROAD
DENSTEN MICHAEL MORRIS CYNTHIA	208	3302	14			10738	01659	2	2324 ILENE LANE
DEPALMA ANTHONY S & RITA	82	1201	42			09122	01444	2	185 BARTAL COURT
DEPALMA DENICE J	86	1203	4			09524	00073	2	2136 ATCO AVENUE
DEPALMA KENNETH	78	1101	10			09977	00800	2	2145 ALMIRA AVENUE
DEPALMA KENNETH	78	1101	11			09997	01521	1	2141 ALMIRA AVENUE
DEPASQUALE MICHAEL J	182	2805	5			11311	01534	2	582 FIFTH STREET
DEPASQUALE ROSE MARIE	27	406	23			09814	00106	2	79 VIRGINIA DRIVE
DEPASQUALE WILLIAM J JR & LOIS JEAN	321	7201	19				00000	3A	623 CURRY AVENUE
DEPASQUALE WILLIAM J JR & LOIS JEAN	321	7201	19	QFARM			00000	3B	623 CURRY AVENUE
DEPIERO ANTHONY J II	222	3701	23				00000	2	831 MAPLE AVENUE
DERR MARGARET L	72	1007	1			09905	01636	2	419 CHURCH STREET
DERRICKSON RYAN & JEANNA	122	1703	8			10540	00441	2	2203 KINGSFORD LANE
DESILVIO CHRISTOPHER J & HEATHER	116	1603	5			11547	00963	2	2348 AUBURN AVENUE
DESORTE DIANE L	131	1901	6				00000	2	2147 KOHLER AVENUE
DESORTE DONALD & MARY & DONALD JR	119	1608	3			07826	01172	2	2304 BARTRAM AVENUE
DESORTE ROCHELLE R	104	1405	4			08998	01088	1	ALMIRA AVENUE
DESORTE ROCHELLE	104	1405	3			08415	01759	2	2299 ATCO AVE

Taxing District 35 Waterford Twp

04 Camden County

Name of Owner Additional Owners	Page No.	Block No	Lot No.	Lot Qualifier	Account No.	Deed Book	Deed Page	Class	Property Location
DESORTE VIOLET	119	1608	6			09451	01497	1	576 THIRD STREET
DESTEFANO JOHN C & MICHELE L	70	1001	3			09158	01590	2	411 GARDENS AVENUE
DEUTSCH ANNA	97	1312	6			10622	00409	2	522 RARITAN AVENUE
DEVECCHIO DREW & DENISE F	327	7304	19				00000	2	602 AUTUMN CREST DRIVE
DEVENNEY, DORIS J	57	601	17			02291	00433	2	263 JACKSON ROAD
DEVINE MARGARET	106	1407	1				00000	2	438 CHURCH STREET
DEVLIN ELIZABETH M	70	1001	14			08536	01539	2	2230 DAYTON AVENUE
DEVUYST BENJAMIN L & SARAH	189	3002	13			11521	01185	2	2428 ACORN DRIVE
DEY PIJUSH K	154	2209	32					2	118 SHORELINE DRIVE
DEYHLE DAWN M & HALE THOMAS R	196	3101	37				00000	2	2451 RICHARDS AVENUE
DEYHLE JOHN & CAROLYN	180	2803	8				00000	2	610 FIFTH STREET
DEZEEUW JOHN	97	1314	2			10843	01233	2	2239 BARTRAM AVENUE
DI BLASE JOSEPH & MARY	132	1901	29				00000	2	2126 BARTRAM AVENUE
DI CLEMENTI MARK & LISA ANN	178	2801	39					2	652 SIXTH STREET
DI CRISTO ANTHONY F	205	3301	70				00000	2	709 FOX COURT
DI DIO JOSEPH C/O JOE'S BARBER SHOP	73	1008	5				00000	4A	2213 ATCO AVENUE
DI DOMENICO RICKY JOHN & SANDRA F	210	3401	16				00000	2	2204 GREEN MEADOW DRIVE
DI MEGLIO DAVID P	94	1304	12				00000	2	2252 ATCO AVENUE
DIAMOND JAMES S & PATRICIA J	209	3401	13			07231	00587	2	752 LINCOLN AVENUE
DIANGELO MICHAEL R	35	502	55			11439	00938	2	2320 SUSAN COURT
DIANTONIO BRYAN W & ELIZABETH S	106	1407	2			11112	01812	2	2276 ALMIRA AVE
DIAZ EVELYN & NIEVES ANGEL L	12	303	17			11340	00602	2	39 COLGATE ROAD
DIAZ-ROMERO ROBERTO & GUERRERO-MARQ	146	2205	9			10396	01304	2	160 BEACH DRIVE
DIAZ-ROMERO ROBERTO & GUERRERO-MARQ	149	2207	25			10101	00853	2	172 LAKE DRIVE
DIBARTOLOMEO JOHN R JR & PATRICIA	160	2401	12			08991	00801	1	GENNESSEE AVENUE
DIBARTOLOMEO JOHN R JR & PATRICIA	160	2401	13			08991	00801	2	2208 GENNESSEE AVENUE
DIBLASI KEVIN J & KAREN D	166	2604	10			07345	00734	2	717 MAPLE AVENUE
DIBLASI, JACQUELINE M.	317	7101	2			05017	00492	2	1145 CHEW ROAD
DICAMILLO JOSEPH & SHERRI L	292	6304	1			09875	00205	2	935 HUNT BOULEVARD
DICAMILLO JOSEPH M & GERTRUDE	75	1012	7			09875	00250	2	372 FRONT STREET
DICARLO ANTONIO SCOTTO	32	502	19			07249	00165	2	2248 PAMELA COURT
DICIANO SANDRA A	41	502	134			09851	01412	2	2490 GERALD COURT
DICKERSON KEVIN & CIPPARONE JENNIFE	51	503	13			11348	01952	2	290 FRONT STREET
DICKERSON, DERRICK A	36	502	77			05098	00131	2	2374 TRICIA COURT
DICROCE ANN MARIE	94	1304	7			08666	01755	2	2234 ATCO AVENUE
DIDONATO MICHAEL A & STEFANIE	52	504	6			07041	00423	2	279 FRONT STREET
DIEHL WAYNE J	59	602	12			05243	00038	2	328 GARDENS AVENUE
DIETERIE, KENNETH C. & MIRA	235	4201	8			08763	00059	2	851 OLD WHITE HORSE PIKE
DIETZ CARL S & JUDY C	163	2602	4			10295	00474	2	643 RARITAN AVENUE
DIEVA JEANNIE	44	502	182			07665	01654	2	2590 TODD COURT
DIFLORIO ANTHONY	290	6302	27			11266	01515	2	958 HUNT BOULEVARD
DIGENNI MICHAEL J	243	4501	14			10762	01981	2	994 OLD WHITE HORSE PIKE
DIGEROLAMO ROBERT & FIDLER SUSAN A	208	3302	12			04881	00777	2	2320 ILENE LANE
DIGIANIVITTORIO JOHN JR & MARIELEN	47	502	236			07892	00702	2	392 SAPLING WAY
DIGREGORIO JOHN	120	1610	6			10143	00835	2	2308 AUBURN AVENUE
DIJOSEPH PATRICIA	127	1801	17			07157	01838	2	501 FIRST STREET
DILLARD DANIEL R	150	2208	10			10060	00265	2	153 SHORELINE DRIVE
DILWORTH WILLIAM S	299	6503	2				00000	2	2129 ROSELLA AVENUE
DIMARCO KELLY	148	2207	7			10369	01023	2	347 AQUA LANE
DIMEGLIO ENTERPRISES INC	135	1903	8				00000	1	542 WHITE HORSE PIKE
DIMEGLIO ENTERPRISES LLC	161	2403	2			05131	00313	4A	594 WHITE HORSE PIKE
DINATALE C/O ATCO LIONS	232	4102	11	B01		07187	00651	4A	2007 HENDRICKS AVENUE
DINATALE RITA & FITZPATRICK DIANE &	232	4102	11			09323	01126	4A	2007 HENDRICKS AVENUE
DINICOLANTONIO NICHOLAS & SPIEGEL S	282	5901	24			10775	01845	2	1058 LINCOLN AVENUE
DINKINS ANTHONY C & LYNETTE M	201	3301	7			09120	01423	2	2331 ILENE LANE
DIORIO ROBERT & CAROL	61	702	1				00000	2	2422 CENTRAL AVENUE
DIORIO ROBERT F & FREDIA TIMOTHY R	235	4201	1			09971	00532	1	2100 HENDRICKS AVENUE
DIORIO ROBERT F & FREDIA TIMOTHY R	237	4201	40			09971	00532	1	OLD WHITE HORSE PIKE
DIORIO ROBERT F & FREDIA TIMOTHY R	238	4201	46			09971	00532	1	2096 HENDRICKS AVENUE
DIPOMPO JOHN J	217	3601	4			04860	00343	2	727 LINCOLN AVENUE
DIRECT MARKETING GROUP INC	60	701	12			07322	01615	4A	224 JACKSON ROAD
DIRENZO-KOOB LISA	85	1201	73			10215	00652	2	483 WATERFORDS EDGE COURT
DIRKES DOUGLAS W & ROSEMARY E	241	4405	5				00000	2	411 PENNINGTON AVENUE
DISCHERT DANA K & MIDDLECAMP DAVID	277	5703	9			11198	00819	2	921 PINWOOD LANE
DIULIO DOMINICK D & TAMLYN K NEUMAN	136	2001	7			10605	00158	2	216 HAYES MILL ROAD
DIVENTURA REMO	195	3101	20			11409	00054	2	714 FOREST DRIVE
DIXON LAMONT & DIXON-JAMES SHARRON	14	304	9				00000	2	39 BRIARCLIFF RD

Taxing District 35 Waterford Twp

04 Camden County

Name of Owner Additional Owners	Page No.	Block No	Lot No.	Lot Qualifier	Account No.	Deed Book	Deed Page	Class	Property Location	
DIXON TASHA M & TERRY	71	1003	3			11153	00738	2	411 CHURCH STREET	
DNC3 LLC	230	4005	4			09820	01381	4C	766 WHITE HORSE PIKE	
DNC3 LLC	230	4005	6			09820	01381	1	776 WHITE HORSE PIKE	
DOBBINS MAXINE I	35	502	63			05210	00272	2	2346 SUSAN COURT	
DOBBS ALMA	279	5801	5				00000	2	2304 TREMONT AVENUE	
DODONOVA MIKHAIL P & IRINA V	153	2209	25		11288		00718	2	104 SHORELINE DRIVE	
DOEBRITSCH THOMAS R & KATHLEEN	224	3701	42				00000	2	2211 LINDEN AVENUE	
DOGOSTINO DARREN J & MICHELLE	47	502	232			08844	00065	2	384 SAPLING WAY	
DOLAN RONALD & BRENDA L	211	3401	34			05170	00528	2	2272 RICHARDS AVENUE	
DOLCE DANIELLE L	238	4301	5			10032	00641	2	1009 OLD WHITE HORSE PIKE	
DOLD JAMES E	280	5801	33			07577	01561	2	1004 LINCOLN AVENUE	
DOMM RICHARD & JESSICA	176	2801	25					3A	2421 ELLWOOD AVENUE	
DOMM RICHARD & JESSICA	177	2801	25	QFARM		10435	00967	3B	2421 ELLWOOD AVENUE	
DOMM WILLIAM & DEBRA A	177	2801	28			10244	00788	2	2387 ELLWOOD AVENUE	
DOMSKI ANN	52	504	5			04902	00746	2	277 FRONT STREET	
DONAGHUE RYAN & NICOLE	138	2001	24			10702	00952	2	199 GIBBONS COURT	
DONAHUE-MINK CHRISTOPHER,SABATELLI	79	1103	4			08436	00205	2	2139 ATCO AVENUE	
DONEGAN JOHN J & BONNIE	212	3401	46				00000	2	710 RICHARDS COURT	
DONEY ROBERT F & SHIRLEY	5	102	2				00000	2	106 HILLTOP ROAD	
DONG JIANG JIN & XU BAO ZHONG	146	2205	12				10891	00059	2	166 BEACH DRIVE
DONLEY, FELICIA & GEORGE	78	1102	1			08547	01073	2	367 FRONT STREET	
DONNELL ROBERT IV & KATTYA	270	5603	9			10762	01376	2	885 WILLOW WAY	
DONNELLY DAVID E & DAWN M	168	2604	45			05280	00235	2	2264 GENNESSEE AVENUE	
DONNELLY JAMES J & JOANNE M	209	3401	9				00000	2	2311 LINDEN AVENUE	
DONNELLY JOHN W JR	290	6302	36				00000	2	920 HUNT BOULEVARD	
DONNELLY KEVIN M & TINA MARIE	47	502	220			04946	00305	2	378 SAPLING WAY	
DONOFLIO KATHLEEN	223	3701	27			11388	00643	2	847 MAPLE AVENUE	
DONOFLIO WILLIAM R & KATHLEEN A	180	2802	23			09416	00500	2	2476 ELLWOOD AVENUE	
DONZE DONNA L	38	502	94			05003	00870	2	2408 PLINER COURT	
DOORMAN ROBERT B JR	266	5601	30			11332	01440	2	2337 FERNWOOD AVENUE	
DOPKE DENNIS	52	504	9			04909	00425	2	285 FRONT STREET	
D'ORAZIO ANTHONY & AMY	34	502	45			05173	00876	2	2300 SUSAN COURT	
DORGAN MICHAEL R	324	7302	10			09772	01507	2	605 HUNTERS LANE	
DORNELAS PAULO C	52	504	4			10479	01297	2	275 FRONT STREET	
DORRELL, MICHAEL J. & CONNIE L.	164	2602	10			08272	01886	2	2207 FIFTH STREET	
DOTO JEFFREY L	12	303	20			10408	01202	2	42 PINEHURST DRIVE	
DOTSON IKEA M	36	502	74			10765	01262	2	2368 TRICIA COURT	
DOTTS JASON R	36	502	65			10476	00111	2	2350 SUSAN COURT	
DOUGHERTY CHARLES J & JOANN	100	1320	4				00000	2	2217 CLIFFORD AVENUE	
DOUGHERTY JOHN	228	3903	4				00000	1	2079 MERION AVENUE	
DOUGHERTY JOSEPH M	269	5603	4			09170	01550	2	895 WILLOW WAY	
DOUGHERTY KERRY F & CHRISTINA M	187	2902	32				00000	2	2436 ATCO AVENUE	
DOUGHERTY-SMITH A & BERGMAN M R	238	4301	6			11447	01808	2	1019 OLD WHITE HORSE PIKE	
DOUGHTY DAVID C	328	7306	1			08612	00267	2	610 HUNTERS LANE	
DOUGHTY JOHN JR & HARRISON RENEE	122	1704	5			05158	00666	2	1998 KINGSFORD LANE	
DOVE RICHARD A & DIANE	98	1314	7				00000	2	2259 BARTRAM AVENUE	
DOWELL DAVID F & JUDITH P	218	3602	3				00000	2	737 RARITAN AVENUE	
DOYLE MICHAEL T & RITA M	67	903	4				00000	2	2314 CAROLYN LANE	
DRACH TIMOTHY F JR	188	3002	1			07068	01069	2	615 BLUEBERRY DRIVE	
DRAGANI VINCENT JAMES & JOSEPHINE	140	2001	64			05107	00527	2	211 HAYES MILL ROAD	
DRAGISH ELLEN	42	502	152			05070	00032	2	2528 ANDRIA COURT	
DRAHOS JENNIFER A	191	3003	28			10727	01550	2	631 BLUEBERRY DRIVE	
DRAKE JEFFREY R	20	402	54			09223	00400	2	26 COLGATE COURT	
DRAKE JEFFREY R	65	901	14			08251	01399	2	2257 DAYTON AVENUE	
DRAMESI RICHARD D & SHARON	238	4201	45				00000	2	2092 HENDRICKS AVENUE	
DRAVIS ZACHARY	29	501	20			10725	00700	2	2253 LAURIE COURT	
DRAYTON DALE L JR & TARYN	172	2703	4			09427	01878	2	757 SIXTH STREET	
DRIALO JON E & DONNA M	100	1318	5			05003	00034	2	452 RARITAN AVENUE	
DRIALO JON E & DONNA	121	1702	1			05012	00365	2	2239 ELLWOOD AVENUE	
DRIALO JON	85	1201	84			09960	01329	2	454 BRUNO LANE	
DRIALO JOSEPH E SR (EST) & JON	91	1301	1			04853	00764	1	2152 ATCO AVENUE	
DRIALO, JON	84	1201	64					1	WATERSFORD EDGE BASIN	
DRIALO, JON	84	1201	68					1	453 WATERFORDS EDGE COURT	
DRIALO, JON	84	1201	69					1	459 WATERFORDS EDGE COURT	
DRIALO, JON	85	1201	78					1	470 WATERFORDS EDGE COURT	
DRIALO, JON	85	1201	82					1	446 WATERFORDS EDGE COURT	
DRIALO, JON	85	1201	83					1	442 WATERFORDS EDGE COURT	

Taxing District 35 Waterford Twp

04 Camden County

Name of Owner Additional Owners	Page No.	Block No	Lot No.	Lot Qualifier	Account No.	Deed Book	Deed Page	Class	Property Location
DRINKWATER STANLEY N III & LISA E	106	1407	4			04885	00334	2	2241 ATCO AVENUE
DRISCOLL SHAWN & KAY JESSIE J	67	902	24			10777	00569	2	350 GARDENS AVENUE
DROZDOWSKI RAYMOND & ELIZABETH	127	1801	27			07056	01973	2	554 E ATLANTIC AVENUE
DUBE WILLIAM A & PATRICIA M	269	5603	3				00000	2	893 WILLOW WAY
DUBIAGO GENADI JR	54	505	19			04829	00211	2	2255 LEON COURT
DUBLE NORMAN & FRANCES	110	1410	13					1	2307 BELLEVUE AVENUE
DUBLE NORMAN & FRANCES	110	1410	14					1	2299 BELLEVUE AVENUE
DUBLE NORMAN & FRANCES	110	1410	15					1	2295 BELLEVUE AVENUE
DUBLE NORMAN & FRANCES	110	1410	16					1	2291 BELLEVUE AVENUE
DUBLE NORMAN R & FRANCES O	97	1314	3				00000	1	2243 BARTRAM AVENUE
DUBLE NORMAN R & FRANCES O	156	2308	1				00000	1	580 JERSEY AVENUE
DUBLE NORMAN R	99	1317	3				00000	1	2226 AUBURN AVENUE
DUBLE THERESA M	34	502	41			05164	00338	2	2292 ALBERT COURT
DUDA CECELIA	75	1012	5				00000	2	2164 ALMIRA AVENUE
DUDAS MICHAEL P IV	20	402	46			09104	01869	2	42 COLGATE COURT
DUFFIN DAVID D	221	3701	7				00000	2	2125 CARRIAGE LANE
DUFFY ALAN & JULIA	113	1503	13				00000	2	2389 ATCO AVENUE
DUFFY THOMAS J & DOROTHY	45	502	203			04867	00587	2	344 SAPLING WAY
DUFFY WALTER ROBERT TRUSTEE	277	5703	13			07175	01565	2	908 HILLSIDE DRIVE
DUGAN JOHN N & ERIN M	281	5901	8			09269	00966	2	2229 JOSEPH MAURONE DRIVE
DUKE PROPERTIES LLC	146	2205	2			11378	00698	2	327 VINEYARD ROAD
DUKE PROPERTIES LLC	312	7002	11			11544	01989	2	1710 VICTORIA LANE
DUNN EDWARD D	38	502	93					2	2406 PLINER COURT
DURAN ESTEVAN & GLORIA J	21	402	70			09915	00708	2	62 VIRGINIA DRIVE
DURANTE ROBERT & CHRISTINA	198	3101	62			11537	01948	2	2402 LOUDEN LANE
DURAR GEORGE H III & NANCY	282	5901	25				00000	2	1054 LINCOLN AVENUE
DURHAM LINDA	173	2704	5			07936	01009	2	636 RARITAN AVENUE
DURSO DEBRA J	27	406	21			09733	01623	2	75 VIRGINIA DRIVE
DURTY DEVILZ PROPERTY INVESTMENTS	202	3301	20			11512	01878	2	686 JACKSON ROAD
DWORANCZYK JOSEPH A	281	5801	34			09659	00129	2	994 LINCOLN AVENUE
DYSON CHRISTIAN W	178	2801	46			10703	00659	2	618 SIXTH STREET
DZIELAK PAMELA E & THOMAS	38	502	98			07211	00939	2	2416 PLINER COURT
EAGER WILLIAM A III & KIMBERLY A	316	7004	5			08062	00928	2	1619 CONDO AVENUE
EARLY THOMAS E & COLLER LISA M	118	1606	6			09794	01749	2	617 FIFTH STREET
EARNSHAW DAVID T & CINDY L	42	502	149			04904	00100	2	2522 ANDRIA COURT
EASTEP RICHARD W & JEAN R	126	1707	1				00000	2	546 RARITAN AVENUE
EASTER SHEVON LYNDA	149	2207	21			04976	00234	2	164 LAKE DRIVE
EATON KATHLEEN A	256	4902	6			10556	00199	2	875 RARITAN AVENUE
EATTOCK WAYNE	311	7001	46				00000	2	1122 STATION LANE
EBER MORSE	293	6402	9			10514	01462	2	1035 PEDERSON BOULEVARD
EBERLY ALEXANDER J & CARMEN G	100	1318	7			07815	01836	2	442 RARITAN AVENUE
EBERLY CHRISTOPHER & KAREN	196	3101	39			07930	00030	2	706 LONGWOOD LANE
ECKERT DARYL & TORRI & ETALS	12	303	15			09268	00333	2	35 COLGATE ROAD
ECKERT JUSTIN	98	1315	6			11233	01165	2	2246 AUBURN AVENUE
EDEL JENNIFER L	215	3501	21			07857	00856	2	707 DANA DRIVE
EDEN BARBARA ANN & ROSS MELISSA D	258	5001	20			11131	01570	2	847 ANTHONY ROAD
EDWARDS EUGENE & JENIFER	207	3301	87			08880	01800	2	722 FOX RUN DRIVE
EDWARDS JEFFERY C & CAROLYN H	311	7002	4				00000	2	1709 VICTORIA LANE
EDWARDS KEVIN B & TRUDITH L	11	302	6			05222	00900	2	24 DEER POND BOULEVARD
EDWARDS STEVEN & AMBER	100	1320	5			11501	01220	2	2213 CLIFFORD AVENUE
EGAN DANIEL J	306	6902	3			09241	00491	2	1318 MIDDLE AVENUE
EGAN JOHN A & SUSAN E	188	3001	16			08365	01613	2	628 BLUEBERRY DRIVE
EGAN ROBERT J & AMBER L	220	3602	30			10447	01930	2	856 MAPLE AVENUE
EGER HOWARD J JR & LINDA A	282	5901	26				00000	2	1050 LINCOLN AVENUE
EGER JOHN & ALYSON	23	404	5			09457	00421	2	205 GRANGER AVENUE
EGGLESTON CHARLOTTE F	17	402	8			07651	01236	2	451 ATCO AVENUE
EHB PROPERTIES INC	92	1301	11			11132	01100	4A	2174 ATCO AVENUE
EHLY MARK I	72	1005	1			09267	01125	2	2234 BELLEVUE AVENUE
EICHEL ELIZABETH D & HUMINSKI JEFFR	28	501	13			07048	01022	2	2239 LAURIE COURT
EISELE CHARLES & ANNING MELISSA	290	6302	34			07879	00079	2	2113 MCADAMS AVENUE
ELIZABETH G. NOFERI	305	6901	9	QFARM		07553	00572	3B	1714 ARROWHEAD DRIVE
ELLING JOAN	99	1318	2			08690	01092	2	475 CHURCH STREET
ELLINGTON WILLIAM & DENYSE	164	2602	12			04805	00489	2	720 MAPLE AVENUE
ELLIS ERIN & SCOTT	328	7305	13			09582	00156	2	606 HARVEST LANE
ELLWANGER DANIEL P & JESSICA M	275	5701	74			09895	00230	2	2299 TREMONT AVENUE
ELSE JOANNE J	64	802	23			08535	01985	2	424 THIRD STREET
ELWELL CHARLES T & JENNIFER L	263	5301	8			10677	01601	2	1070 ATSION ROAD

Taxing District 35 Waterford Twp

04 Camden County

Name of Owner Additional Owners	Page No.	Block No	Lot No.	Lot Qualifier	Account No.	Deed Book	Deed Page	Class	Property Location
ELWELL CHARLES T & JENNIFER L	263	5301	9			11126	01286	1	1062 ATSION ROAD
EMMEL, BARRY T	65	901	18			09085	00713	2	2233 DAYTON AVENUE
EMMONS JILL & TRACEY	125	1706	17			04986	00449	2	486 FIRST STREET
EMMONS STEPHEN & SYDNEY	66	902	4			10098	00062	2	2386 COOPER ROAD
EN ROUTE BUS SERVICE LLC	6	201	7			09889	01613	4A	201 JACKSON ROAD
ENDRES BRITNEE & NOCELLA ANGELO	97	1314	1			10120	01521	2	2233 BARTRAM AVENUE
EPIFANIO LISA	55	505	26			09013	01023	2	2241 LEON COURT
EPPLEMAN JESSE E JR & PAMELA M	115	1602	3			05216	00241	2	2346 ATCO AVENUE
EPPLEMAN, BRYAN	93	1303	12			07729	00231	2	436 RARITAN AVENUE
EPPOLITE MICHAEL J. & MASSARO ELI	102	1401	10			07877	01989	2	2259 CAMILA AVE
EPPOLITE VICKIE LEE	245	4502	21			05275	00752	2	1869 LANCASTER LANE
ERDWEIN WILLIAM (EST) & EVA (EST)	206	3301	72				00000	2	713 FOX COURT
ERICKSON MARILYN & ORAVSKY BRIAN	296	6404	7			07602	01542	2	1168 MAPLE AVENUE
ESPINOSA SHAWN O	151	2208	26			11361	00003	2	123 SHORELINE DRIVE
ESPOSITO TYLER R & GIORNO SAMANTHA	153	2209	19			10470	00942	2	92 SHORELINE DRIVE
EST OF MAURO LOIS J	81	1201	19			11457	00776	2	470 ATCO AVENUE
ESTEP DALLAS J & DIANE L	3	101	43			04904	00106	2	2421 CENTRAL AVENUE
ESTEP PAIGE	268	5602	7			10191	00645	2	842 PLYMOUTH DRIVE
ESTEP STEVE C & JANICE	1	101	5			04840	00046	2	2410 HOPEWELL ROAD
ETHRIDGE, BRADLEY J.	32	502	12			08289	00309	2	2234 PAMELA COURT
ETTORE JOHN M & BARBARA	118	1606	1				00000	2	2336 CLIFFORD AVENUE
EVANGELISTA BETH A	134	1902	13			11203	01373	2	2118 KOHLER AVENUE
EVANS DAVID W & JAQUELYN	270	5701	6				00000	2	2300 LORKIM LANE
EVANS GEORGE & LOIS	138	2001	34				00000	2	196 GIBBONS COURT
EVANS JILL & SCOTT T	234	4106	24			11207	01916	2	2034 LAMBERT AVENUE
EVANS MARK E	155	2209	41			09953	00127	2	138 SHORELINE DRIVE
EVANS TERENCE P	33	502	24				00000	2	2258 ALBERT COURT
EVERETT AMY E	151	2208	15			11253	00517	2	143 SHORELINE DRIVE
EVERHART THOMAS H & JENNIFER L	110	1410	22				00000	2	416 GARDENS AVENUE
EWAN EUGENE H	71	1003	1			05284	00309	2	401 CHURCH STREET
EWAN JAY M & DEBRA	317	7101	13			08786	01020	3A	1294 OLD WHITE HORSE PIKE
EWAN JAY M & DEBRA	317	7101	13	QFARM		07801	01907	3B	PORTER AVENUE
EWAN JAY M & DEBRA	317	7101	14	QFARM		08802	00690	3B	1290 OLD WHITE HORSE PIKE
EWAN MARY A	128	1801	29			05081	00032	2	546 E ATLANTIC AVENUE
EWAN PAMELA J	32	502	20			11013	00798	2	2250 PAMELA COURT
EWAN, JAY & DEBRA	317	7101	12	QFARM		08802	00682	3B	SPRING GARDEN ROAD
FABRIZIO ASHLEI & NICHOLAS MICHAEL	152	2208	30			10976	01748	2	115 SHORELINE DRIVE
FABRIZIO JAMES J & ELIZABETH A	278	5704	14				00000	2	926 PINWOOD LANE
FACCHINEI CLEMENT J & DONNA H	133	1901	32				00000	2	2138 BARTRAM AVENUE
FACCHINEI JAMES E & ANNE J	96	1309	3				00000	2	2276 BARTRAM AVENUE
FACCHINEI JAMES E & ANNE	98	1315	1			09374	00252	2	2228 AUBURN AVENUE
FACCHINEI, JOHN W.	99	1317	5			08716	00333	2	480 CHURCH STREET
FAHEY JAMES	292	6401	4			07909	01471	2	965 MARTHA BLVD
FAHY LAURA	55	505	27			11215	01782	2	2239 LEON COURT
FAIRLITE ELECTRIC SUPPLY CO INC	80	1104	9			04828	00481	4A	360 WHITE HORSE PIKE
FALCONI LOUISE	318	7101	28			09646	01307	2	1031 CHEW ROAD
FALCONI VICTORIA L	246	4502	35			07246	00643	2	1832 BISBEE AVENUE
FALKENSTEIN ALFRED & LISA	240	4402	3			08229	00113	2	1135 OLD WHITE HORSE PIKE
FALLON DENIS & SHARON	102	1401	7				00000	2	2273 CAMILA AVENUE
FALLON GEORGE C & THERESA H	316	7004	11				00000	15F	1212 BROOKFIELD LANE
FALZARANO JOSEPH III & CHRISTINE	297	6501	10			08687	01337	2	1117 BEECHWOOD DRIVE
FAMILY SERVICE OF BURLINGTON COUNTY	293	6402	13			09171	00456	15D	1022 MARTHA BLVD
FANELLI BARBARA A	133	1902	2				00000	2	495 W ATLANTIC AVENUE
FANELLI EMIDIO	55	505	22			11025	00157	2	2249 LEON COURT
FANZ DAVID & LIBAK-FANZ BARBARA	254	4803	3			04841	00898	2	940 RARITAN AVENUE
FANZ DAVID B & BARBARA	254	4803	5			10580	00143	1	958 RARITAN AVENUE
FANZ EDWARD R & MOCARSKI SONYA M	216	3501	24				00000	2	701 DANA DRIVE
FARERI MICHAEL A	285	6002	17			04935	00642	2	2203 OAKWOOD LANE
FARINELLI DOMINICK & MELHADO ARIEL	122	1704	3			11016	00712	2	1994 KINGSFORD LANE
FARIS STEVEN	173	2704	3				00000	2	693 FIFTH STREET
FARMER RAJESH P & ALKA	88	1209	2			08435	00018	2	166 HAYES MILL ROAD
FARRELL SYLVESTER J & HELEN M	24	405	12			09575	01959	2	37 VIRGINIA DRIVE
FAT PROPERTIES LLC	238	4301	9			11139	00051	1	1039 OLD WHITE HORSE PIKE
FAT PROPERTIES LLC	239	4301	10			11139	00051	4A	1051 OLD WHITE HORSE PIKE
FATULA WILLIAM JR & MOOREHEAD SUSAN	158	2315	2			10032	01993	2	530 JERSEY AVENUE
FEBY HARRY T III & KINKLEY TRICIA	41	502	142			04962	00629	2	2508 ANDRIA COURT
FECZER MICHAEL D & BARBARA E	164	2602	18				00000	2	2222 FOURTH STREET

Taxing District 35 Waterford Twp

04 Camden County

Name of Owner Additional Owners	Page No.	Block No	Lot No.	Lot Qualifier	Account No.	Deed Book	Deed Page	Class	Property Location
FEDERAL EQUITY LLC	158	2314	7			11264	01203	2	500 JERSEY AVENUE
FEDERAL NATIONAL MORTGAGE ASSN	38	502	97			11312	00309	2	2414 PLINER COURT
FEDERAL NATIONAL MORTGAGE ASSN	269	5603	2			11333	01653	2	891 WILLOW WAY
FEIERTAG ROBERT & PELLETIER DENISE	269	5602	12				00000	2	832 PLYMOUTH DRIVE
FELDER JOHN C JR	14	304	16			04984	00356	2	34 COLGATE ROAD
FENTON THOMAS	252	4802	5			08904	00736	2	2228 ASHLAND AVENUE
FERG JOHN & NANCY D	123	1704	9			04797	00837	2	2206 KINGSFORD LANE
FERGUSON RALPH A & LYNN B	243	4501	15			04859	00115	2	990 OLD WHITE HORSE PIKE
FERMIN CHRISTOPHER A	136	2001	8			11027	01861	2	218 HAYES MILL ROAD
FERN WILLIAM T SR & CAROLE J	90	1209	28					2	200 VILLAS COURT
FERRAN JOSHUA J	29	501	24			08444	01588	2	2261 LAURIE COURT
FERRANTE THOMAS M & LAURETTA	171	2702	13				00000	2	658 FIFTH STREET
FERRARA ANTHONY	43	502	167			09365	00167	2	2558 TODD COURT
FERRARI THOMAS A & BARBARA F	22	402	83			09492	01879	15F	30 VIRGINIA DRIVE
FERRARO ERIC T & KNORR ERIN N TENAN	330	7402	14			10626	01935	2	618 PESTLETOWN ROAD
FERREIRA SUSARA	123	1705	2			09624	01537	2	591 RARITAN AVENUE
FERRY MARK B	88	1207	14				00000	2	382 CARL HASSELHAN DRIVE
FEST GEORGE R & JOAN E	278	5801	1				00000	2	984 LINCOLN AVENUE
FIEGER BRANDEN R & MEGAN M	189	3002	6			11519	01084	2	625 BLUEBERRY DRIVE
FIEGER CRYSTAL & THOMAS R JR	125	1706	20			11235	00493	2	474 FIRST STREET
FIEGER KYLE	267	5601	40			11342	00337	2	886 WILLOW WAY
FIEGER-ERMILIO DAVID N & FREDERICK	116	1604	5			10062	01135	2	2347 BARTRAM AVENUE
FIELDS BOBBY JR	230	4006	1			11461	01999	2	2017 OHIO AVENUE
FIELDS TARA	208	3302	13			10303	01302	2	2322 ILENE LANE
FIFTH REAL ESTATE HOLDINGS LC	87	1206	2			08284	00162	4C	2116 AUBURN AVENUE
FILER JAMES W JR & KELLY D	326	7304	15				00000	2	610 AUTUMN CREST DRIVE
FILLMAN JOHN B & BERNADETTE M	300	6506	2				00000	2	2108 WAVERLY AVENUE
FINCH FOREST E	196	3101	34			09698	01239	2	2471 RICHARDS AVENUE
FINCH RONALD P & ELAINE T	157	2312	4				00000	15F	535 JERSEY AVENUE
FINKBEINER MARY GAYLE & JOHN W	240	4402	15			10092	01336	2	119 OAK STREET
FINNERTY MAURICE E JR & PAMELA A	46	502	213			04930	00223	2	364 SAPLING WAY
FIORAVANTI PETER	321	7201	16				00000	2	593 PESTLETOWN ROAD
IORE ANTHONY & KAPITAN CYNDI	271	5701	21			10269	00412	2	2309 LORKIM LANE
IORE JOSEPH & JANET	265	5601	16			05064	00307	2	829 LEXINGTON DRIVE
FISCHER DANIEL	163	2602	5			11440	01123	2	2227 FIFTH STREET
FISCHER JOSEPH C & RITA P	5	102	10				00000	2	112 HILLTOP ROAD
FISCHER KURT H & ORIENTE LOIS E	45	502	198			04825	00178	2	334 SAPLING WAY
FISH FRANK & LAVERNE	27	406	16			11449	00590	2	61 VIRGINIA DRIVE
FISHER DONALD P III & GABRIELLE F	265	5601	15			11394	00001	2	827 LEXINGTON DRIVE
FISHER JOSEPH A & SANDRA	285	6003	4			05208	00260	2	2219 OAKWOOD LANE
FISHER PATRICK	142	2101	7			08688	00253	2	209 TROUT DRIVE
FISHER TARYN A	154	2209	31					2	116 SHORELINE DRIVE
FISHMAN DANIEL L & BECKY	230	4005	1			08573	01645	2	2020 OHIO AVENUE
FISTER ROBERT L JR	204	3301	52				10106	2	2472 RICHARDS AVENUE
FITTING MARK A & GLORIA FITTING L/E	1	101	2				07414	2	2388 HOPEWELL ROAD
FITZGERALD DANA	141	2001	73			11302	00001	2	475 WHITE HORSE PIKE
FITZGERALD RICHARD B & JOANNE M	258	5001	26				00000	2	2337 ASHLAND AVENUE
FITZPATRICK KATIE ROSE	270	5701	7			09471	01852	2	2302 LORKIM LANE
FITZPATRICK PATRICK	153	2209	20			04990	00213	2	94 SHORELINE DRIVE
FITZPATRICK THOMAS	169	2701	10			05270	00424	2	2321 ELLWOOD AVENUE
FITZPATRICK TRACY ANNE	308	6906	13			04826	00560	2	1674 CONDO AVENUE
FLANNERY COLEEN A	152	2209	6			07936	01509	2	195 LAKE DRIVE
FLEMINGS PAUL	279	5801	7				00000	2	2318 TREMONT AVENUE
FLEMINGS PAUL	279	5801	8				00000	1	2322 TREMONT AVENUE
FLINN DENNIS JR & BATTEN APRIL	180	2803	5			09785	00133	2	620 FIFTH STREET
FLOOD PATRICIA E & TITLMOORE THOMAS	137	2001	13			09171	00118	2	228 HAYES MILL ROAD
FLOYD ADAM	135	1903	11			10636	00034	2	2112 SMITHFIELD AVENUE
FLYNN JAMES J & TRACEY LYNN	110	1410	12				00000	2	483 THIRD STREET
FOLEY APRIL	33	502	30			10159	01261	2	2270 ALBERT COURT
FOLEY JAMES & KATHLEEN	126	1801	1			10180	00198	2	479 RARITAN AVENUE
FOLEY MICHAEL J & LINDA A	178	2801	44				00000	2	628 SIXTH STREET
FOLEY MICHAEL J JR	291	6303	10			09790	00500	2	2203 TREMONT AVENUE
FONSECA RENE F JR & CATHERINE M	74	1011	14			04946	00616	2	374 FRONT STREET
FOODY ROBERT M & MARY LOUISE	46	502	211			04931	00835	2	360 SAPLING WAY
FORD PHILLIP L	272	5701	26			11135	00091	2	2344 FERNWOOD AVENUE
FORDE RAY A	10	301	21			11108	01884	2	239 SUNSET AVENUE
FORREST LINDA A	201	3301	4			08683	01008	2	814 JUDITH LANE

Taxing District 35 Waterford Twp

04 Camden County

Name of Owner Additional Owners	Page No.	Block No	Lot No.	Lot Qualifier	Account No.	Deed Book	Deed Page	Class	Property Location
FORRY DARREN F & PATRICIA A	226	3801	3			04805	00078	2	736 BURNT MILL ROAD
FORTE EDWARD % WATERFORD TWP	233	4104	1				00000	1	2020 HENDRICKS AVENUE
FORTE MARK D JR	111	1501	4			10063	00609	2	411 JACKSON ROAD
FORTE MICHAEL G & LAURA E	52	504	7			11492	01544	2	281 FRONT STREET
FOSTER JAMES W & LOREAN A	237	4201	35				00000	2	1701 FRANK WALKER ROAD
FOSTER KATHLEEN E	178	2801	50			07659	01326	2	2408 ATCO AVENUE
FOSTER ROBERT L & KAREN L	255	4902	3			07077	00745	2	845 RARITAN AVENUE
FOUND, GLORIA B	169	2701	1				00000	2	673 SIXTH STREET
FOX EDWARD & JOAN	256	4902	7			05047	00761	1	783 RARITAN AVENUE
FOX EDWARD & JOAN	256	4902	8			05047	00761	1	893 RARITAN AVENUE
FRALEY KEITH A	3	101	33			08002	01597	2	2446 HOPEWELL ROAD
FRANCHETTI JOHN & KAREN	319	7101	32				00000	2	1077 CHEW ROAD
FRANCHETTI JOHN W & LISA R	161	2501	3			10734	00727	2	614 BURNT MILL ROAD
FRANCHETTI JOSEPH M & DANIELLE M	243	4501	9			10367	01375	2	1819 BISBEE AVENUE
FRANCHETTI JOSEPH M & DANIELLE M	243	4501	10			10367	01375	2	1811 BISBEE AVENUE
FRANCHETTI RYAN	134	1903	2			07865	01926	2	517 W ATLANTIC AVENUE
FRANCHIO JENNA & ALESIANI MICHAEL	148	2207	6			10887	00765	2	349 AQUA LANE
FRANCHITTI MICHAEL & JULIA	14	304	5			10982	01917	2	47 BRIARCLIFF ROAD
FRANCIS DONNA L	299	6503	5				00000	2	2111 ROSELLA AVENUE
FRATZ EUGENE M & CARROLL A	176	2801	24					3A	2431 ELLWOOD AVENUE
FRATZ EUGENE M & CARROLL A	176	2801	24	QFARM				3B	2431 ELLWOOD AVENUE
FRAUENHOFFER DEREK JOSEPH	168	2604	44			05208	00245	2	2260 GENNESSEE AVENUE
FRAUENHOFFER JOSEPH J & MARY T	284	6002	7				00000	2	2236 OAKWOOD LANE
FREDA TIMOTHY & DIORIO ROBERT F & M	235	4201	7			09894	01518	2	841 OLD WHITE HORSE PIKE
FREDERICK JASON R & KOLLER CAROLYN	189	3002	7			11321	01333	2	2442 ACORN DRIVE
FREDLUND MONA L	253	4802	11			09398	00467	2	939 RARITAN AVENUE
FREEDOM PROPERTIES	175	2801	11			08187	01202	4A	595 JACKSON ROAD
FREENY MARY E	287	6101	5				00000	2	1043 LINCOLN AVENUE
FREIERMUTH KATHLEEN	296	6404	4				00000	2	1083 RARITAN AVENUE
FREITAG JOHN R & STEPHANIE	238	4301	3			09987	01533	3A	995 OLD WHITE HORSE PIKE
FREITAG JOHN R & STEPHANIE	238	4301	3	QFARM				3B	995 OLD WHITE HORSE PIKE
FREITAS JOAO & KATHLEEN	149	2207	13			05257	00811	2	169 BEACH DRIVE
FREY ROBERT F & DIANA H	328	7306	6				00000	2	605 HARVEST LANE
FRIANT STEPHAN C & CAROL L	258	5001	19				00000	2	843 ANTHONY ROAD
FRIDDELL LORI A & SCOTT H	68	903	17			08584	00845	2	2305 MURRAY HILL DRIVE
FRIEND JOSEPH & ADRIENNE A	119	1609	4				00000	2	2301 BARTRAM AVENUE
FRITZ KENNETH J & KAREN J	282	5901	23				00000	2	1062 LINCOLN AVENUE
FRITZ KYLE & MONICA	297	6501	12			09998	01376	2	1120 BEECHWOOD DRIVE
FROELICH MYRON J JR & ROSEANN	26	406	5			10864	00448	15F	7 JOSIE LANE
FROSTY DEBORAH T	40	502	124					15F	2470 GERALD COURT
FRYER THOMAS L	117	1605	6			08430	00160	2	593 FIFTH STREET
FUDALA RONALD R & JOANNE	53	504	17			07522	00378	2	379 SAPLING WAY
FULLER EDWARD J	316	7004	6			07696	01835	2	1615 CONDO AVENUE
FULOP STEVEN J & SANTANA MILAGRO	280	5801	20			10668	00794	2	2394 TREMONT AVENUE
FULTON STACY & SHERWOOD RICHARD T	275	5701	76			05185	00751	2	2291 TREMONT AVENUE
FURINO MICHAEL A & CHRISTINA	147	2206	7					2	344 AQUA LANE
FUSCO CARMELLA & BALTERA D & KERRY	13	303	26			10642	01599	2	30 PINEHURST DRIVE
FUSSELL BARBARA V	26	406	3			11114	01797	15F	3 JOSIE LANE
G & G LAND HOLDINGS LLC	145	2203	1			05127	00912	4A	350 VINEYARD ROAD
GABRIELSKI W DAVID & MICHELLE	105	1405	8				00000	2	2315 ATCO AVENUE
GADALETO MICHAEL J & O'ROURKE E	305	6901	10			05162	00545	3A	1734 ARROWHEAD DRIVE
GADALETO MICHAEL J & O'ROURKE E	305	6901	10	QFARM		05162	00545	3B	1734 ARROWHEAD DRIVE
GADESAUD PATRICIA	10	301	19			09706	01276	2	231 SUNSET AVENUE
GAGER RAY G JR. & DEBORAH A	214	3402	4			05075	00220	2	2215 GREEN MEADOW DRIVE
GAGLIARDI FRANK	43	502	168			04967	00746	2	2560 TODD COURT
GAITHER GREGG	152	2209	2			07540	01256	2	203 LAKE DRIVE
GALANTE JASON M & HETTINGER JACLYN	291	6303	13			11295	00478	2	1082 MAPLE AVENUE
GALARZA TROY & QUIROZ KARINA S	29	501	22			11104	01068	2	2257 LAURIE COURT
GALASSO JUDITH L	84	1201	58			04937	00079	2	208 BARTAL COURT
GALASSO KAREN & FISCHER KAREN	82	1201	43			08250	00328	2	183 BARTAL COURT
GALATI DEBORAH A	194	3101	12			11166	00857	2	2470 MEDFORD ROAD
GALEZNIAC VINCENT M & JAMIE M	285	6003	2			11418	00835	2	2223 OAKWOOD LANE
GALIANO JOSEPH JR & MARIAN C	139	2001	44			10727	00104	2	238 HAYES MILL ROAD
GALLAGHER KENNETH & EILEEN	269	5603	1				00000	2	889 WILLOW WAY
GALLAGHER RICHARD M & GREEN R C	325	7303	4			04876	00377	2	627 AUTUMN CREST DRIVE
GALLAGHER, WILLIAM D	41	502	144			09051	00310	2	2512 ANDRIA COURT
GALLAHER, GREGORY C. & LEE ANN	115	1602	6			08592	00264	2	2364 ATCO AVENUE

Taxing District 35 Waterford Twp

04 Camden County

Name of Owner Additional Owners	Page No.	Block No	Lot No.	Lot Qualifier	Account No.	Deed Book	Deed Page	Class	Property Location
GALLO JOSEPH JOHN	169	2701	13			09276	00088	2	632 FIFTH STREET
GALLOWAY CHARLES T & SUSAN	267	5601	37			09302	00038	2	892 WILLOW WAY
GAMBALE JOSEPH & JOSEPHINE	212	3401	49			08097	01875	2	2300 RICHARDS AVENUE
GAMBLE DONNIE D & BINDIG, JENNA	48	502	241			10879	00363	2	2167 COOPER ROAD
GAMERON ALLAN K & VRANA M E	207	3301	86				00000	2	724 FOX RUN DRIVE
GAMERON MICHAEL J & KATHLEEN	108	1408	18			05127	00660	2	426 CHURCH STREET
GARCIA ARMANDO G & BETH A	64	802	26			07738	01442	2	412 THIRD STREET
GARDNER RICHARD & BETTY ANNE	108	1408	16				00000	2	430 CHURCH STREET
GARDNER WILLIAM & GIFFORD KEVIN	84	1201	65			08211	00204	2	183 HAYES MILL ROAD
GARDNER, ROBERT & CANDACE J.	186	2902	8			08725	00480	2	633 OAK KNOLL ROAD
GARDOCKI MATTHEW P	69	904	3			10902	01274	2	2312 MURRAY HILL DRIVE
GAREAU JASON M	222	3701	24			05244	00483	2	835 MAPLE AVENUE
GAREAU JASON	102	1322	9			07467	00717	2	2153 AUBURN AVENUE
GAREAU PATRICIA A	101	1320	7			07753	00100	2	464 EAST ATLANTIC AVENUE
GAREFINO, JENNIFER	52	504	13			08470	00425	2	389 SAPLING WAY
GAREMORE CHARLOTTE A & DOONE DAVID	215	3501	16			05027	00271	2	740 RARITAN AVENUE
GAREMORE FRANK & CHARLOTTE	289	6302	15				00000	2	2145 TREMONT AVENUE
GAREY JEREMY & JENNA R	90	1209	27			07362	01460	2	202 VILLAS COURT
GARON ROBERT S	75	1012	9			10909	00704	2	368 FRONT STREET
GARRADO-LOPEZ JOSE A	267	5601	45			11203	01244	2	876 WILLOW WAY
GARRETSON COLLEEN J & WILLIAM M	177	2801	31			04825	00715	2	2357 ELLWOOD AVENUE
GARRITY MICHAEL J & CARBONE F	296	6501	4			05183	00357	2	1105 BEECHWOOD DRIVE
GARVEY TERRENCE R & CIARUFFOLI NANC	308	7001	7			10329	00781	3A	1201 MIDDLE AVENUE
GARVEY TERRENCE R & CIARUFFOLI NANC	308	7001	7	QFARM		10329	00781	3B	1201 MIDDLE AVENUE
GARWOOD GLEN W & ELIZABETH K	229	4003	2				00000	2	769 W ATLANTIC AVENUE
GATCHEL ROBERT H	308	7001	3			09392	00139	15F	1175 MIDDLE AVENUE
GATTI DIANA L	22	402	74			10410	00843	2	54 VIRGINIA DRIVE
GATTO JAMES ROBERT	178	2801	40			11311	01755	1	650 SIXTH STREET
GATTO JOHN A JR	233	4106	4			08337	00645	2	817 W ATLANTIC AVENUE
GATTONE MELISSA & PLECYNSKI SUZANN	107	1408	3			10389	00067	1	2256 BELLEVUE AVENUE
GATTONE MELISSA J	323	7302	6			08116	00176	2	613 HUNTERS LANE
GATTONE RAYMOND E	297	6501	11				00000	2	1118 BEECHWOOD DRIVE
GAUDETTE EDWARD T	143	2101	21			07991	01871	2	190 TROUT DRIVE
GAULT, MARION	17	402	17				00000	1	11 YALE ROAD
GAUNT JULIANNE	136	2001	6			10653	01454	2	468 COOPER FOLLY ROAD
GAVIN MICHAEL J	292	6303	16			10069	00530	2	1068 MAPLE AVENUE
GAYESKY WILLIAM & SUSAN M	202	3301	27				00000	2	705 LINDA LANE
GAZZARA MATTHEW R & HALSTEAD ANGELA	114	1601	5			11428	01592	2	2300 ATCO AVENUE
GAZZARA THOMAS J & CHRISTOPHER J	66	902	11			10273	01063	2	415 THIRD STREET
GEARY JACQUELINE	170	2702	3			04959	00715	2	707 SIXTH STREET
GEE FRANK H & JANET S	294	6403	4				00000	2	2132 TREMONT AVENUE
GEE-HARTLEY NANCY L	48	502	247			10693	00969	2	2143 COOPER ROAD
GEILING ILONA M	15	305	2			10612	01581	2	235 RISING SUN AVENUE
GELLER AMANDA & WELLS EDMOND K JR	313	7002	31			10056	00989	2	1280 MIDDLE AVENUE
GELONE PETER N	326	7304	7			07207	00442	2	626 AUTUMN CREST DRIVE
GENDELMAN MATTHEW	234	4106	20			11116	01786	2	647 PACIFIC AVENUE
GENDIN ANTHONY	54	505	15			10601	00625	2	2263 LEON COURT
GENDIN LEV & OKSANA	34	502	38			10939	01450	2	2286 ALBERT COURT
GENICOLA FLOYD A JR & MALGORZATA M	312	7002	6			05094	00610	2	1713 VICTORIA LANE
GENOVESE RACHEL A	313	7002	26			10878	00112	2	1260 MIDDLE AVENUE
GENTILE LAURA	33	502	35			10843	00976	2	2280 ALBERT COURT
GENTILE MATTHEW & ANGELA	87	1207	6			09729	01871	2	2138 AUBURN AVENUE
GEORGE RITA J	96	1311	3				00000	2	593 THIRD STREET
GERACI RICHARD V	203	3301	29			07291	00328	2	706 LINDA LANE
GERBER WILLIAM	240	4402	13			05182	00592	2	442 SWEET PEPPER DRIVE
GERBINO MICHELE P	22	402	81			08801	00747	2	34 VIRGINIA DRIVE
GERGLER EDWARD C & SANDRA M	327	7305	4			08559	00627	2	719 CURRY AVENUE
GERGORIO GERARDO	138	2001	27			10813	00659	2	193 GIBBONS COURT
GERHARD CLAIRE M	132	1901	19			09472	00111	2	2115 KOHLER AVENUE
GERMANO JOSEPH III & TERRI L	129	1801	45			05041	00934	2	424 HOLLY DRIVE
GERMANO JOSEPH III & TERRI L	129	1801	46			05153	00457	1	418 HOLLY DRIVE
GERSTENBACHER, ERIC & NATALIE ANN	254	4901	1			05269	00877	2	2286 LINDEN AVENUE
GERVASONI WILLIAM P & JENNIFER L	313	7003	1			11208	00373	3A	1678 CONRAD AVENUE
GERVASONI WILLIAM P & JENNIFER L	313	7003	1	QFARM		11208	00373	3B	1678 CONRAD AVENUE
GESS RICHARD	180	2802	21			09854	01855	2	2466 ELLWOOD AVENUE
GESS, ADAM & NANCY	101	1321	2			08493	00606	2	2147 BARTRAM AVENUE
GFRORER JOSEPH R	3	101	36			10180	00972	2	2448 HOPEWELL ROAD

Taxing District 35 Waterford Twp

04 Camden County

Name of Owner Additional Owners	Page No.	Block No	Lot No.	Lot Qualifier	Account No.	Deed Book	Deed Page	Class	Property Location
GHEEN, TIMOTHY & PATRICIA	4	101	56			08549	01136	2	126 JACKSON ROAD
GIAMPIETRO JOSEPH C & ANNA B	117	1605	1				00000	2	2324 BARTRAM AVENUE
GIANDILETTI, MELISSA A & PAUL	128	1801	32			10094	01551	2	536 E ATLANTIC AVENUE
GIANGIULIO THOMAS JR & CARIN	308	7001	8					3A	1221 MIDDLE AVENUE
GIANGIULIO THOMAS JR & CARIN	308	7001	8	QFARM			00000	3B	1221 MIDDLE AVENUE
GIANSANTI GEORGE L JR	49	502	256			11162	01653	2	341 ALSARAH COURT
GIBBENS FRANK	248	4601	28			10488	01303	2	902 OLD WHITE HORSE PIKE
GIBBINS DAVID W & NANCY A	271	5701	20			05149	00137	2	2311 LORKIM LANE
GIBERSON ROBERT J JR & DARLENE M	211	3401	38			05281	00442	2	713 RICHARDS COURT
GIBSON CAROLYN	29	501	26			05089	00549	2	2265 WATERBRIDGE DRIVE
GIBSON ELWOOD A III & DEBORAH A	19	402	33			04915	00748	2	54 BRIARCLIFF ROAD
GIBSON JOHN W JR & LAUREN A	24	405	10			09791	00439	2	33 VIRGINIA DRIVE
GIESE GREGORY T	311	7001	43			10639	00693	2	1119 STATION LANE
GIGLIO GARY T & CAROL A	74	1011	6			05268	00736	4A	2167 ATCO AVENUE
GILL ALAMJIT	233	4105	1				00000	1	WHITE HORSE PIKE
GILL BEVERLY S	36	502	66			04865	00432	2	2352 SUSAN COURT
GILL VIRGINIA & JAY E	300	6504	1			10263	01593	2	2128 ROSELLA AVENUE
GILLEN JAMES & GINA	173	2705	11			08990	01195	2	2205 WINDSOR DRIVE
GILLETTE MARK D & ANNE	290	6302	29			09044	00985	2	948 HUNT BOULEVARD
GILLIAM JAMES	139	2001	46			10926	00137	2	242 HAYES MILL ROAD
GILLIAM SEAN	87	1207	7			11390	01944	2	2142 AUBURN AVENUE
GILLS ROBERT J III	198	3101	58			10301	00871	2	2405 LOUDEN LANE
GIMBAR MARILYN P & PILKOWSKI STACY	206	3301	82			09736	01124	2	703 FOX COURT
GIMPEL MICHEL A & KATHLEEN J	191	3003	20			05260	00034	2	2435 ACORN DRIVE
GINDVILLE BENJAMIN C & APRIL L	288	6302	5			11373	00205	2	1047 MAPLE AVENUE
GINDVILLE BENJAMIN F & CASEY AMANDA	190	3003	2			10946	01306	2	603 BLUEBERRY DRIVE
GINNETTI MICHAEL	275	5701	77			11424	00048	2	2281 TREMONT AVENUE
GIORDANO CINDY	93	1303	15			09306	00631	2	428 RARITAN AVENUE
GIOVETSIS PANTELIS	241	4404	1			11476	00251	1	420 PENNINGTON AVENUE
GIOVETSIS PETER & BARBARA	272	5701	32				00000	2	905 PINWOOD LANE
GIRARD KYLE W & DANIELLE J	188	3001	13			10924	00314	2	622 BLUEBERRY DRIVE
GIRGENTI ANTHONY JR & PHYLLIS	236	4201	24			08675	01326	2	917 OLD WHITE HORSE PIKE
GITHENS RANDY H & CAROL M	244	4502	13					3A	1034 CHEW ROAD
GITHENS RANDY H & CAROL M	244	4502	13	QFARM				3B	1034 CHEW ROAD
GIZZI ANTHONY J & PATRICIA A	27	406	15			10771	01726	2	57 VIRGINIA DRIVE
GLEASON JOSEPH P	244	4502	2			10650	00834	2	1067 MIDDLE AVENUE
GLOVER ERIC J & LANDIS DONNA M	266	5601	29			11120	01797	2	837 PLYMOUTH DRIVE
GNARRA ANGIE A	223	3701	38			11420	01905	2	899 MAPLE AVENUE
GOEBEL PATRICIA A	293	6402	8				00000	15F	2116 TREMONT AVENUE
GOEHRINGER DENNA	210	3401	25			10202	00730	2	2228 GREEN MEADOW DRIVE
GOEHRINGER EDWARD & GERALDINE	119	1609	1			10338	01458	2	564 THIRD STREET
GOEHRINGER STEVEN B	160	2401	5			04912	00165	2	539 FIRST STREET
GOEHRINGER STEVEN B	160	2401	6			04957	00692	1	531 FIRST STREET
GOEHRINGER STEVEN B	160	2401	7			04957	00692	1	2133 LAUREL AVENUE
GOEHRINGER STEVEN B	161	2501	2			07613	01110	1	565 FIRST STREET
GOEHRINGER STEVEN B	168	2604	36			07613	01110	1	704 FIRST STREET
GOETSCHIUS NICHOLAS & KNOLL DANIELL	118	1606	8			11055	01577	2	625 FIFTH STREET
GOFFREDO RAMONA A	220	3602	37				00000	2	2156 SIXTH STREET
GOICH KENNETH J JR & LYNDA M	290	6302	26			05201	00542	2	962 HUNT BOULEVARD
GOLD MARC A	54	505	13			10317	01767	2	2267 LEON COURT
GOLDBERG RYAN	44	502	176			11235	01993	2	2578 TODD COURT
GOLDEN THERESA % KATHLEEN SZMIDT	249	4601	33				00000	1	882 OLD WHITE HORSE PIKE
GOLDSTEIN JEFFREY M	63	802	1				00000	2	406 THIRD STREET
GOLICK JAMES A. & DENISE C.	107	1408	11			04958	00915	2	2301 ALMIRA AVENUE
GONOCK EDWARD & PAULA A	104	1405	1			05140	00421	2	508 THIRD STREET
GONZALEZ EMANUEL	15	305	7			10936	00041	2	234 SUNSET AVENUE
GONZALEZ LEOLA	257	5001	6			05039	00123	2	2354 LINDEN AVENUE
GONZALEZ LIDIA M	19	402	35			05295	00271	2	58 BRIARCLIFF ROAD
GOOD THOMAS W & ANN M	185	2902	3				00000	2	536 JACKSON ROAD
GOOD TODD & SHELLY L	255	4901	11			04893	00897	2	854 RARITAN AVENUE
GOODALL WILSON J JR & ADELE L	95	1306	2				00000	1	2265 AUBURN AVENUE
GOODALL WILSON J JR	95	1306	3				00000	2	2269 AUBURN AVENUE
GOODLOE ROSETTA	247	4601	3				00000	1	825 BURNT MILL ROAD
GOPINATH BINDU	140	2001	57			05159	00898	2	225 HAYES MILL ROAD
GOSHAW STEVEN P & VERONICA ANN	276	5702	4				00000	2	905 WEXFORD WAY
GOSS CHARLES B & VERNA S	58	601	41			04339	00745	2	311 LELACHE AVENUE
GOTTHOLD JACQUELYN A	218	3601	12				00000	2	820 RARITAN AVENUE

Taxing District 35 Waterford Twp

04 Camden County

Name of Owner Additional Owners	Page No.	Block No	Lot No.	Lot Qualifier	Account No.	Deed Book	Deed Page	Class	Property Location
GOTTRON GARY G	329	7402	8			09719	00285	3A	592 PESTLETOWN ROAD
GOTTRON GARY G	329	7402	8	QFARM		09719	00285	3B	592 PESTLETOWN ROAD
GOYAL HARSH	35	502	61			11419	01283	2	2342 SUSAN COURT
GRACE ANDREW & MICHELLE M	262	5301	6			08153	01219	2	1001 JACKSON ROAD
GRACE ANDREW R & MICHELE M	278	5704	8				00000	2	914 PINWOOD LANE
GRACE JAMES J JR & DEBRA A	63	801	28			05216	00225	4A	294 JACKSON ROAD
GRACE JAMES J JR & DEBRA A	187	2902	21			09377	00965	1	574 JACKSON ROAD
GRACE JAMES J JR & DEBRA ANN	96	1309	1				00000	2	2262 BARTRAM AVENUE
GRACE JAMES JR & DEBRA ANN	96	1309	5			04872	00890	2	500 SECOND STREET
GRACE KEVIN & JACQUELINE	78	1102	6				00000	1	2140 ALMIRA AVENUE
GRACE KEVIN D & JACQUELINE	79	1102	7				00000	2	2136 ALMIRA AVENUE
GRAFF DAVID H & GLORIA	109	1410	7				00000	2	2302 CAMILA AVENUE
GRAFF JOHN & BERNADETTE	120	1610	9				00000	2	2314 AUBURN AVENUE
GRAFF ROBERT & SHARI	259	5001	44			09305	01777	2	804 LINCOLN AVENUE
GRAFF WILLIAM & HELENE	95	1306	6			09410	01670	2	537 THIRD STREET
GRAFF WILLIAM & STEVENSON VICKI L	259	5001	39				00000	2	2329 ASHLAND AVENUE
GRAFF WILLIAM JR & HELENA	61	702	5				00000	2	2414 CENTRAL AVENUE
GRAHAM JUSTIN M	152	2209	11			10144	01750	2	185 LAKE DRIVE
GRAMMOND BRYAN	234	4106	13			11317	01866	2	812 WHITE HORSE PIKE
GRANT MICHAEL E & DENISE D	130	1804	3			09362	00974	2	2209 GRANT AVENUE
GRASSO ANTHONY	332	7501	5			04993	00693	3B	UNION AVENUE
GRASSO CARMEN J	331	7404	3	QFARM			00000	3B	1339 FLEMING PIKE
GRASSO CARMEN J	334	7602	1	QFARM			00000	3B	1315 FLEMING PIKE
GRASSO CARMINE C/O ANTHONY GRASSO	332	7502	1				00000	1	670 FLEMING PIKE
GRASSO FARMS LLC	331	7501	2			09362	01065	3A	617 FLEMING PIKE
GRASSO FARMS LLC	331	7501	2	QFARM		09362	01065	3B	617 FLEMING PIKE
GRASSO FARMS LLC	333	7504	8.01	QFARM		09362	01071	3B	UNION AVE
GRASSO HEATHER & JOSEPH	109	1409	10			11477	00126	2	2317 ALMIRA AVENUE
GRASSO, JOSEPH J.	149	2207	19			08637	01317	2	160 LAKE DRIVE
GRAVENOR ALEXANDRA	255	4901	12			10728	01594	2	844 RARITAN AVENUE
GRAVLIN ROSE MARIE R	249	4601	44				00000	2	840 OLD WHITE HORSE PIKE
GRAY ROBERT F & KAREN A MASELLA	72	1004	4			07759	00923	2	368 RARITAN AVENUE
GRAY WILLIAM J & KATHLEEN M	5	102	8				00000	2	119 JOYCE WAY
GRAZIANO CHRISTINA E	153	2209	24				00000	2	102 SHORELINE DRIVE
GREAVES NANCY L	287	6004	13			05019	00441	2	2200 OAKWOOD LANE
GREEN JAMES P JR & LUCILLE M	297	6501	15				00000	2	1126 BEECHWOOD DRIVE
GREEN JAMES P	133	1901	31				00000	2	2134 BARTRAM AVENUE
GREEN LINDA A	32	502	8				00000	2	2226 PAMELA COURT
GREEN MARK W & LISA J	273	5701	42			10155	00952	2	919 HILLSIDE DRIVE
GREEN NANCY M	122	1704	1				00000	2	2230 ELLWOOD AVENUE
GREEN STEPHANIE Y	140	2001	61			09951	00471	2	217 HAYES MILL ROAD
GREENAN IAN & DOVER FALLON S	311	7001	48			10656	01347	2	1114 STATION LANE
GREENE ERIC P	209	3401	3			05199	00473	2	2367 LINDEN AVENUE
GREENHALGH HEADLEY & MARIAN D	309	7001	10			05236	00870	2	1691 CONRAD AVENUE
GREENLEE HAROLD J & FU MEI	103	1402	9			09008	01922	2	437 FOURTH STREET
GREER RICHARD A & OREN DONNA J	174	2705	15			04852	00274	2	2270 ELLWOOD AVENUE
GREGAL ROBERT & JANICE	309	7001	23				00000	2	1122 CHEW ROAD
GREGAL ROBERT C JR	324	7302	15			05171	00487	2	659 AUTUMN CREST DRIVE
GREGORIO GERARDO	138	2001	28			10761	00127	2	184 GIBBONS COURT
GREGORIO GERARDO	138	2001	29			11074	00360	2	186 GIBBONS COURT
GREGORIO GERARDO	138	2001	31			10687	00142	2	190 GIBBONS COURT
GREGORIO GERARDO	139	2001	38			10542	00407	2	204 GIBBONS COURT
GREGORIO GERARDO	139	2001	42			10953	01939	2	212 GIBBONS COURT
GREGORY MICHAEL	273	5701	47			09640	01741	2	929 HILLSIDE DRIVE
GRIFFIN JAMES T	58	601	31			09402	01200	2	2351 COOPER ROAD
GRIFFIN JEFFREY SR & MARIE J & BOYD	328	7306	9			09511	00096	2	598 HUNTERS LANE
GRIFFIN JEFFREY SR & MARIE J	326	7304	13			08876	01928	2	614 AUTUMN CREST DRIVE
GRIGGS LOIS BARBONE	103	1402	8	C2		10417	00698	2	2350-B DAYTON AVENUE
GRILLO KATHLEEN	22	402	75			09949	00148	2	52 VIRGINIA DRIVE
GRIM LAURALYNN A	96	1309	2				00000	2	2272 BARTRAM AVENUE
GRIM, MARILYN A.	110	1501	1			05105	00632	2	2354 DAYTON AVENUE
GRIMBERG DMITRIY & ISHCHENKO GALINA	137	2001	21			05276	00071	2	205 GIBBONS COURT
GRIMES KATHRYN	117	1604	8			11543	00335	2	2359 BARTRAM AVENUE
GRIMES MILTON H & THERESA	170	2701	18				00000	2	2328 DENVER AVENUE
GRIMMIE LEWIS C & GIAMUSSO JOAN	158	2314	3			05140	00435	2	514 JERSEY AVENUE
GRIMMIE LEWIS C & GIAMUSSO JOAN	158	2314	5			05140	00435	1	510 JERSEY AVENUE
GRIMMIE LEWIS C & GIAMUSSO JOAN	158	2314	6			05140	00435	1	506 JERSEY AVENUE

Taxing District 35 Waterford Twp

04 Camden County

Name of Owner Additional Owners	Page No.	Block No	Lot No.	Lot Qualifier	Account No.	Deed Book	Deed Page	Class	Property Location
GRIMMIE LEWIS C	158	2314	1			07222	01879	2	2012 DUNBARTON DRIVE
GRIMMIE LEWIS	158	2314	4			07403	01079	1	516 A AVENUE
GRINDLE TYSON R & JENNA L	79	1102	8			11142	00157	2	322 CARL HASSELHAN DRIVE
GRISWOLD, RONALD W. III & CONNIE M.	282	5901	20			08526	00062	2	2205 JOSEPH MAURONE DRIVE
GROCH TINA L & JEFFREY A	253	4802	13			09678	01461	1	959 RARITAN AVENUE
GROCH TINA L & JEFFREY A	272	5701	23			09678	01461	2	900 WEXFORD WAY
GROCHAL JASON	160	2401	8			11171	00452	2	604 BURNT MILL ROAD
GROCHAL TIMOTHY L	299	6502	7			10188	01410	2	1108 BEECHWOOD DRIVE
GROCHOWSKI JAMES E & GRISWOLD J	51	503	18			04992	00202	2	280 FRONT STREET
GROFF LYNN	192	3003	33			04877	00895	2	610 OAK KNOLL ROAD
GROSS THOMAS C & PATRICIA A	272	5701	29			03345	00846	2	2356 FERNWOOD AVENUE
GROSSMANN MORGAN E	115	1601	12			11471	01554	2	2324 ATCO AVENUE
GROSSMANN WILLIAM T & DEANNA L	236	4201	20			05103	00288	2	907 OLD WHITE HORSE PIKE
GROVES CHARLES L & VORRATH, NANCY	324	7302	18			05108	00361	2	653 AUTUMN CREST DRIVE
GROVES GERALD A & KAREN M	58	601	32			05271	00427	2	2347 COOPER ROAD
GRUBB BRIAN P & MARGARET	315	7003	17			09742	01415	2	1227 BROOKFIELD LANE
GRUBB PAUL R & FRANCINE S	221	3701	10				00000	2	2115 CARRIAGE LANE
GRZIB ALYSSA J	4	101	51			11019	01458	2	156 JACKSON ROAD
GSV PLINER LLC	28	501	1					1	2207 WATERBRIDGE DRIVE
GSV PLINER LLC	58	601	44			04977	00738	1	2317 COOPER ROAD
GSV PLINER LLC	58	601	45			04977	00738	1	301 LELACHE AVENUE
GSV PLINER, LLC	53	505	1			08481	01594	1	WATERBRIDGE DRIVE
GUAGENTI JOHN T & ROSEANN M	197	3101	52				00000	2	701 LONGWOOD LANE
GUBBEL RONALD S	187	2902	29			10594	01641	2	528 JACKSON ROAD
GUDRIAN ELIZABETH ANN	266	5601	24			05197	00677	2	2305 REVERE COURT
GUENTHER ROGER W & RUTH E	211	3401	40				00000	2	721 RICHARDS COURT
GUENTHER SHAHNA M & ALLEN ROBERT K	196	3101	29			11447	00711	2	707 FOREST DRIVE
GUERRERO AMBRODIO & ELAINE	172	2703	7			05201	00735	2	769 SIXTH STREET
GUERRERO J & SOLORIO-FONSECA & GUER	41	502	139			11173	00747	2	2502 ANDRIA COURT
GUERRERO JAIME	172	2703	1			10814	00195	2	696 FIFTH STREET
GUERRERO MARIA S OSORIO & PEREZ ROM	149	2207	12			09067	01063	2	171 BEACH DRIVE
GUITTAR PATRICIA	38	502	103			11471	00211	2	2426 PLINER COURT
GULDIN LEE C	322	7301	6			09417	00632	2	668 AUTUMN CREST DRIVE
GUMBA RALPH J JR & KAREN M	244	4502	4			10688	00430	2	1079 MIDDLE AVENUE
GUNN WALTER F	247	4601	6				00000	1	847 BURNT MILL ROAD
GVI PLINER INC (A NJ CORP)	11	303	2				00000	4C	259 WHITE HORSE PIKE
GVI PLINER INC (A NJ CORP)	12	303	11				00000	1	27 COLGATE ROAD
GVI PLINER INC	12	303	8			05290	00655	1	COLGATE ROAD
GVI PLINER INC	13	303	30			05290	00655	1	PINEHURST DRIVE
GVI PLINER INC	13	303	32			05290	00655	1	PINEHURST DRIVE
GVI PLINER INC	35	502	51			05135	00496	2	2312 SUSAN COURT
GVS PLINER LLC	53	505	3					1	2222 WATERBRIDGE DRIVE
GVS PLINER LLC	53	505	4					1	2224 WATERBRIDGE DRIVE
GVS PLINER LLC	53	505	5					1	2226 WATERBRIDGE DRIVE
GVS PLINER LLC	54	505	6					1	2228 WATERBRIDGE DRIVE
HAAS KATHARINA & MESSINA CHRISTEL K	314	7003	7			11440	00530	2	1207 BROOKFIELD LANE
HAAS STEVEN P & MARY ANN I	323	7301	11				00000	2	658 AUTUMN CREST DRIVE
HABERLE ALBERT & DAWN	107	1408	7			08341	00544	2	419 SECOND STREET
HABERLE ALBERT W JR & JANE ELIZABET	108	1409	2			09982	01631	2	2292 BELLEVUE AVENUE
HABINOWSKI LEONARD & PATRICIA	316	7004	3				00000	2	1627 CONDO AVENUE
HACKETT PAUL J & LESLIE	285	6002	13			05283	00861	2	2248 OAKWOOD LANE
HADDEN BRIEN B & TERRY J	118	1606	10				00000	2	2295 DENVER AVENUE
HADIK WILLIAM R III	211	3401	41			10168	00177	2	725 RICHARDS COURT
HAESLY FRANCES	193	3004	2				00000	2	609 BLUEBERRY DRIVE
HAGEMAN MARK A & DONNA M	135	1903	7				00000	2	539 W ATLANTIC AVENUE
HAHN JOANNE M	81	1201	15				00564	2	462 ATCO AVENUE
HAINES BLVD LLC & DIMEGLIO	7	202	7			10191	00958	1	C WILLIAM HAINES BLVD
HAINES MICHAEL & TAMMY L	330	7402	13			08943	01635	3A	620 PESTLETON ROAD
HAINES MICHAEL & TAMMY L	330	7402	13	QFARM		08943	01635	3B	620 PESTLETON ROAD
HAINES PLAZA LLC	7	203	6			08811	00552	2	240 WHITE HORSE PIKE
HAINES TED P	194	3101	2			05266	00395	2	2422 MEDFORD ROAD
HALBERT, ROEDER D & CAROLYN M TRUST	253	4802	20			08085	01414	2	1002 MAPLE AVENUE
HALDEMAN MONTRELL W & MARY E	123	1704	8					2	2204 KINGSFORD LANE
HALDEMAN, WALTER & MARGARET	164	2602	16				00000	2	2216 FOURTH STREET
HALEY MICHAEL N & HELEN G	162	2503	5					2	578 OLD WHITE HORSE PIKE
HALL JESSE	167	2604	18			10034	00295	2	749 MAPLE AVENUE
HALPER JOHN G.	254	4901	6			07632	00903	2	868 RARITAN AVENUE

Taxing District 35 Waterford Twp

04 Camden County

Name of Owner Additional Owners	Page No.	Block No	Lot No.	Lot Qualifier	Account No.	Deed Book	Deed Page	Class	Property Location
HALSTEAD JON G & JOAN A	219	3602	12			07049	00487	2	771 RARITAN AVENUE
HALTER ANNA K	136	2001	5			11299	01641	2	466 COOPER FOLLY ROAD
HAMB JAMES	148	2207	9			10208	01361	2	177 BEACH DRIVE
HAMER STEPHEN A & JANET L	68	903	7				00000	2	2326 CAROLYN LANE
HAMILTON CHARLES P & LINDA A	86	1203	3			04903	00808	2	2134 ATCO AVENUE
HAMILTON GARY & JOANN	262	5301	2					2	1026 ATSION ROAD
HAMILTON HARRY & KATHLEEN	285	6002	20				00000	2	1148 RARITAN AVENUE
HAMILTON RAYMOND H	191	3003	27			04925	00340	2	629 BLUEBERRY DRIVE
HAMMERSLEY ROBERT A & KATHY	78	1102	5				00000	2	2144 ALMIRA AVENUE
HAMMOND JOHN C/O NEGRO JOSEPH	290	6302	38				00000	1	908 HUNT BOULEVARD
HAMMOND SHIRLEY VAUGHN-	266	5601	25				00000	2	2303 REVERE COURT
HANCE KYLE & KATELYN	82	1201	38			11188	01693	2	193 BARTAL COURT
HAND JEFFREY L & LINDA A	194	3101	4					2	2430 MEDFORD ROAD
HAND JEFFREY L JR	230	4006	4			05285	00314	2	2007 OHIO AVENUE
HAND KEVIN J SR	313	7002	27			11170	01997	2	1264 MIDDLE AVENUE
HANDZUS NORMAN & ALEXANDRA I	168	2604	41			05081	00038	2	2248 GENNESSEE AVENUE
HANKER CLEMENT G	43	502	163			04888	00163	2	2550 ANDRIA COURT
HANNA RITA M	27	406	18			09918	00752	2	69 VIRGINIA DRIVE
HANNAWAY CAROL E & DORIAN HANNAWAY	61	801	3			09335	00592	1	356 JACKSON ROAD
HANNAWAY CAROL E & DORIAN HANNAWAY	62	801	17			09335	00592	1	356 JACKSON ROAD
HANNAWAY CAROL E & DORIAN HANNAWAY	62	801	18			09335	00592	1	354 JACKSON ROAD
HANNIGAN MICHAEL & LYNN	167	2604	17				00000	2	745 MAPLE AVENUE
HANNIGAN MICHAEL J & MICHAEL	116	1604	3			08669	00421	2	2339 BARTRAM AVENUE
HANSELL DAVID P	267	5601	47				00000	2	872 WILLOW WAY
HANSEN JENNIFER	36	502	67			08799	00981	2	2354 TRICIA COURT
HANSEN LELAND R III	92	1301	13			09683	01316	2	425 WEST ATLANTIC AVENUE
HANSSENS WILLIAM G & ELIZABETH A	303	6804	1				00000	1	1984 BURNT MILL ROAD
HANYECZ LOUIS J & HEINZINGER MARY E	243	4501	19			11376	00603	1	914 OLD WHITE HORSE PIKE
HARDING JANICE K	314	7003	12				00000	2	1217 BROOKFIELD LANE
HARKINS MICHAEL J	135	1904	1			07322	01841	2	2118 CHERRY STREET
HARMON ESTHER (EST)	13	303	21				00000	2	40 PINEHURST DRIVE
HARMON PATRICIA A	86	1202	5				00000	2	2120 ATCO AVENUE
HARMS BETH A & CHOBERT JANE A	189	3002	12			10695	00587	2	2430 ACORN DRIVE
HARRELL JANICE L	126	1706	25.02			10956	01336	2	454 FIRST STREET
HARRELL ROBERT T III & LORA MARIE	269	5602	17			10631	01906	2	822 LEXINGTON DRIVE
HARRINGTON HEATHER	28	501	4			10442	00079	2	2221 LAURIE COURT
HARRIS CHANTAY	40	502	131			08668	00382	2	2484 GERALD COURT
HARRIS JASON	228	3904	6			11359	00711	2	2061 HENDRICKS AVENUE
HARROLD MICHAEL & JENNA M	193	3004	14			09790	00452	2	2408 ACORN DRIVE
HARRY FARMS HOLDINGS LLC	249	4601	34			08964	00857	4A	878 OLD WHITE HORSE PIKE
HART TERRI T	176	2801	23				00000	2	2447 ELLWOOD AVENUE
HARTLEY NORA	77	1016	1			10458	00280	2	359 WEST ATLANTIC AVENUE
HARTMAN ANDREW J & KATHRYN M	148	2207	11			05096	00372	2	173 BEACH DRIVE
HARTMAN ANDREW	252	4802	6			10372	00694	2	2234 ASHLAND AVENUE
HARTMANN FRANK H & LINDA B	314	7003	9				00000	2	1211 BROOKFIELD LANE
HARTY JOSEPH J JR & ELIZABETH S	125	1706	14				00000	2	500 FIRST STREET
HARTZELL R & A & NICKERSON R	115	1602	2			11113	00635	2	2342 ATCO AVENUE
HARVEY DOUGLAS S	94	1304	4			08134	00955	2	2226 ATCO AVENUE
HARVEY DOUGLAS	173	2705	3			11025	01976	2	673 FIFTH STREET
HARVEY MICHELLE E	279	5801	16			08836	01656	2	2374 TREMONT AVENUE
HARVEY SHATIRAH	153	2209	22			11246	01453	2	98 SHORELINE DRIVE
HASSAB JOSEPH C	291	6303	8			10798	00876	2	1035 RARITAN AVENUE
HASSAB JOSEPH E	179	2802	15			10136	00042	2	2352 ELLWOOD AVENUE
HASSELHAN HENRY F & JEAN	185	2901	28				00000	2	2406 MILL ROAD
HASSELHAN HENRY	42	502	158			09756	00579	2	2540 ANDRIA COURT
HASTINGS ZACHARY T & BABB SARAH J	70	1001	4			10666	01992	2	2249 CAMILA AVENUE
HATCH CHARLES T JR & CHRISTINE	70	1001	5			07891	01337	2	2243 CAMILA AVENUE
HATCH JENNIFER	267	5601	43			09297	01207	2	880 WILLOW WAY
HATCHER DENISE LYNN	155	2209	45			09189	01938	2	146 SHORELINE DRIVE
HATZ PROPERTIES LLC	20	402	51			11050	00452	2	32 COLGATE COURT
HAUGHEY THOMAS J & KEVIN	50	502	273			10824	00915	1	WHITE HORSE PIKE
HAUSER CHRISTOPHER M & DIENNO ANITA	147	2205	19			08781	00786	2	180 BEACH DRIVE
HAUSER CHRISTOPHER M & DIENNO BRITT	159	2316	3			09008	01225	2	2011 C AVENUE
HAWKINS BETTY JANE	71	1003	2			10219	00086	2	407 CHURCH STREET
HAWKSWORTH JEFFREY T & KIMBERLY A	69	904	10			04830	00324	2	2340 MURRAY HILL DRIVE
HAYES BONNIE L	150	2208	1			07540	01588	2	109 SHORELINE DRIVE
HAYES MICHAEL R	1	101	9			05055	00844	2	2426 HOPEWELL ROAD

Taxing District 35 Waterford Twp

04 Camden County

Name of Owner Additional Owners	Page No.	Block No	Lot No.	Lot Qualifier	Account No.	Deed Book	Deed Page	Class	Property Location
HAYES MILL ASSOCIATES L P	84	1201	61				00000	4C	207 HAYES MILL ROAD
HAYES MILL ASSOCIATES	84	1201	63				00000	4C	187 HAYES MILL ROAD
HAYES ROBERT E & CONSTANCE M	192	3003	43			04829	00414	2	2498 ATCO AVENUE
HAYS JAMES E & ELEANORE M	163	2601	12				00000	2	2328 GENNESSEE AVENUE
HEADLEY CHARLES M & JOYCE A	213	3401	65				00000	2	2309 SESAME STREET
HEALEY WILLIAM J & NANCY P	324	7302	12				00000	2	669 CURRY AVENUE
HEATH KATHLEEN A & ANDERSON BONNIE	217	3501	38			05256	00118	2	2281 RICHARDS AVENUE
HEEBNER RICHARD E & NOREEN ANN	88	1207	16			09668	01065	2	370 CARL HASSELHAN DRIVE
HEGYI JOHN F & LAURA	289	6302	13				00000	2	1097 MAPLE AVENUE
HEIM WILLIAM & CINDY & BRITTANY	18	402	29			11466	00509	2	46 BRIARCLIFF ROAD
HEINEMANN JOYCE A	257	5001	15				00000	2	827 ANTHONY ROAD
HEININGER ROBERT W & VALERIE J	252	4802	8				00000	2	919 RARITAN AVENUE
HEINZINGER MARY ELLEN & HANYECZ LOU	243	4501	20			11302	00889	2	1816 COLLINGS AVENUE
HEKIERSKI STEPHEN E JR	89	1209	15			10020	01622	2	201 VILLAS COURT
HELLYER GARRY E	297	6501	20				00000	2	2127 DOROTHY AVENUE
HELM ALEXANDER & LASASSO JOANNA R	264	5601	2			10589	01908	2	801 SALEM COURT
HELM ALEXANDER J & ROSALIE F	216	3501	32				00000	2	2245 RICHARDS AVENUE
HENHAFFER JOSEPH PAUL & DONNA MAE	326	7304	14				00000	2	612 AUTUMN CREST DRIVE
HENRY AMY	134	1902	16			11469	00550	2	2130 KOHLER AVENUE
HENRY JAMES J & MARY E	224	3701	41				00000	2	2215 LINDEN AVENUE
HENRY JOSEPH M JR & VALERIE M	290	6302	28				00000	2	954 HUNT BOULEVARD
HENSEL KATHLEEN S L/E HENSEL, DAVID	102	1401	4			10333	00933	2	2279 CAMILA AVENUE
HENSKENS JAMES & EILEEN P	271	5701	22			07797	00477	2	2307 LORKIM LANE
HERNANDEZ RAMON I & ZORAIDA M & DEL	222	3701	18			10131	00032	2	2120 CARRIAGE LANE
HERZER RAYMOND W & KATHLEN	224	3701	48				00000	2	2216 LINDEN AVENUE
HESINGTON DARREN S	247	4601	16.01			11464	01134	3A	888 OLD WHITE HORSE PIKE
HESINGTON DARREN S	247	4601	16.01	QFARM		11464	01134	3B	888 OLD WHITE HORSE PIKE
HESS STEVEN L & KIMBERLY A	266	5601	23			09011	01807	2	831 PLYMOUTH DRIVE
HETTINGER JACLYN	135	1903	16			09976	00514	2	2126 CHERRY STREET
HETTINGER SEAN R	37	502	83			10694	01721	2	2386 TRICIA COURT
HETZEL-CHRISTY, DONNA L	142	2001	82			10448	00124	2	509 WHITE HORSE PIKE
HIATT BRENDEN T	271	5701	15			11249	01750	2	2318 LORKIM LANE
HICKMAN DAVID T JR & VIGGIANO JULIE	225	3701	81			11496	00424	2	2136 SIXTH STREET
HICKMAN LAUREN A	76	1015	3			09746	00607	2	375 WEST ATLANTIC AVENUE
HICKS JOHN W	289	6302	16			07230	01742	2	2141 TREMONT AVENUE
HICKS JON & CATHY J	112	1502	6			11320	01153	2	514 FIFTH STREET
HICKS KYLE	111	1501	10			10286	00820	2	2375 BELLEVUE AVENUE
HICKS PETER	153	2209	13			10342	01256	2	181 LAKE DRIVE
HICKSON ALBERT J SR & MARCIA & ETAL	85	1201	86			05193	00180	2	165 HAYES MILL ROAD
HIESTER JOSEPH & JANET	49	502	267			04805	00184	2	2123 COOPER ROAD
HIESTER NATALIE M	70	1001	13			11241	01848	2	342 RARITAN AVENUE
HIGGINS SHAWN	310	7001	26			08912	00780	2	1106 CHEW ROAD
HIGGINS WAYNE J & BARBARA A	240	4402	16				00000	2	115 OAK STREET
HIGNUTT GEORGE T & ANDREA T	281	5901	9			09500	00055	2	2227 JOSEPH MAURONE DRIVE
HILL DAVID B & LORETTA	180	2803	6				00000	2	618 FIFTH STREET
HILLENBRECHT DOUGLAS J	233	4106	1			10170	00119	2	803 W ATLANTIC AVENUE
HILLMAN RICHARD O & JOANN N	291	6303	9			11263	00789	2	2211 TREMONT AVENUE
HILLMAN RICHARD O & JOANN N	291	6303	11			11263	00789	1	1098 MAPLE AVENUE
HILLS JANIS	239	4301	12			05180	00382	2	1712 FRANK WALKER ROAD
HINA SCOTT & DENISE	266	5601	28			07821	00224	2	835 PLYMOUTH DRIVE
HINCHEY JAMES E & BARBARA C	75	1013	2				00000	2	2181 ALMIRA AVENUE
HINDLEY DANIEL & LISA	210	3401	18			10763	01221	2	2208 GREEN MEADOW DRIVE
HINES SHANNON M & THOMAS D	114	1601	2			09795	01146	2	2290 ATCO AVENUE
HINMAN PATRICK & KATE	229	4003	3			11046	00099	2	2026 OHIO AVENUE
HINTON EARL R & DEBORAH E	316	7004	9				00000	2	1216 BROOKFIELD LANE
HOAGLAND KIMBERLY A	32	502	14			05258	00593	2	2238 PAMELA COURT
HOBBS THOMAS M & URSULA M	212	3401	54				00000	2	2328 RICHARDS AVENUE
HODGE ELIZABETH & HERMAN L	19	402	40			08035	01721	2	35 COLGATE COURT
HODGINS JAMES J & PATRICIA	69	904	4			05218	00238	2	2316 MURRAY HILL DRIVE
HOECHST & GRIGGS	103	1402	8					1	DAYTON AVE
HOFFMAN EDWARD B	81	1201	16			05043	00726	2	464 ATCO AVENUE
HOGAN KEVIN G & STACEY A	52	504	11			11444	00116	2	289 FRONT STREET
HOGAN PAUL A & EVA B	13	303	29				00000	2	24 PINEHURST DRIVE
HOGARTH JOHN D	42	502	161			08881	01258	2	2546 ANDRIA COURT
HOLBERG GARY W	211	3401	35				00000	2	701 RICHARDS COURT
HOLCOMB BURTON H	208	3302	9				00000	2	2314 ILENE LANE
HOLLAND DAVID & REBECCA	30	501	34			07627	00773	2	2291 MEMORIAL COURT

Taxing District 35 Waterford Twp

04 Camden County

Name of Owner Additional Owners	Page No.	Block No	Lot No.	Lot Qualifier	Account No.	Deed Book	Deed Page	Class	Property Location
HOLLAND DAVID & REBECCA	83	1201	53			07998	01822	2	198 BARTAL COURT
HOLLAND EDWARD J III & NANCY	103	1402	4			07219	01933	2	2320 DAYTON AVENUE
HOLLAND, DAVID F. & REBECCA	43	502	170			08570	00889	2	2564 TODD COURT
HOLLINGSWORTH ANDREW S & DURSO KELL	219	3602	19			10282	01020	1	811 RARITAN AVENUE
HOLLINGSWORTH ANDREW S & DURSO KELL	219	3602	20			10282	01020	2	815 RARITAN AVENUE
HOLLIS BERNARD E & BARBARA E	17	402	14				00000	1	17 YALE ROAD
HOLLY GAYNETA M	56	601	12			11077	00971	2	243 JACKSON ROAD
HOLLYWOOD CONST CO	20	402	53					2	28 COLGATE COURT
HOLMES HAROLD D & JANET	123	1704	12			07271	00893	2	2212 KINGSFORD LANE
HOLMES JOSEPH R & DEBORAH A	221	3701	3				00000	2	811 MAPLE AVENUE
HOLP ANDRES C/O HELEN HOLP	159	2317	4				00000	1	564 JERSEY AVENUE
HOLP HELENE	158	2312	11				00000	1	644 WHITE HORSE PIKE
HOLSEY DARYL JR & GIBSON ASHLEY	14	304	11			10001	01513	2	44 COLGATE ROAD
HOLT ALBERT & BARBARA ANN	91	1301	8			04966	00188	2	2166 ATCO AVENUE
HOLWELL HARRY C & ROSEMARY K	268	5602	10			05048	00059	2	836 PLYMOUTH DRIVE
HOME TRANSITIONS LLC	11	302	1			11401	00697	2	233 WHITE HORSE PIKE
HOMELINK DEVELOPMENT LLC	267	5601	35			11349	00814	2	896 WILLOW WAY
HOMELINK DEVELOPMENT LLC	276	5703	2			11540	01773	2	907 PINWOOD LANE
HOOK MATTHEW C	205	3301	71			09143	00278	2	711 FOX COURT
HOOKER SHERRY & RONALD E	102	1322	8			08869	01375	2	435 WEST ATLANTIC AVENUE
HOOKER STEVEN T & JACQUELINE	59	602	8			05022	00332	2	2379 COOPER ROAD
HOOKER THOMAS M	191	3003	21				00000	2	2437 ACORN DRIVE
HOOPER ALBERT L & CHARLOTTE L	174	2705	14				00000	15F	636 FOURTH STREET
HOOVEN JOHN M & DORIS J	223	3701	33				00000	2	877 MAPLE AVENUE
HOOVEN JOSEPH A III & GERTRUDE	223	3701	32				00000	1	624 MAPLE AVENUE
HOOVEN JOSEPH A III & GERTRUDE	223	3701	34				00000	2	883 MAPLE AVENUE
HOOVEN JOSEPH JR & ETHEL C/O JOHN	223	3701	35				00000	2	889 MAPLE AVENUE
HOOVER, DANIEL M. & KAREN M.	48	502	252			08098	01661	2	333 ALSARAH COURT
HOPELY DARRIN P & NICOLE R	323	7302	1				00000	2	643 AUTUMN CREST DRIVE
HOPP CHRISTOPHER & MICHELLE L	55	505	28			10163	00358	2	2237 LEON COURT
HORN ROBERT F & CHERYL L	159	2401	4			05097	00908	2	529 FIRST STREET
HORNBACK KENNETH J & BARBARA	217	3601	9				00000	2	2277 LINDEN AVENUE
HORNBACK KENNETH M & KASIE A	114	1504	13			07873	01432	2	526 FOURTH STREET
HORNER JEFFEREY R & KRISTI C	256	5001	2			10909	00048	2	2312 LINDEN AVENUE
HORNER, KRISTI L	259	5001	46			10204	00809	1	780 LINCOLN AVENUE
HORSLEY OWEN S & LORETTA	18	402	22				00000	2	24 CORNELL ROAD
HOSKINS ALLEN J	219	3602	15				00000	1	783 RARITAN AVENUE
HOSKO BERNARD E & JOYCE A	293	6402	16				00000	2	1004 MARTHA BLVD
HOSKO JESSICA & ALLMENDINGER JOHN & HOTZ CHARLES	138 273	2001 5701	35 49			10563 08939	01217 00964	2 2	198 GIBBONS COURT 2349 TREMONT AVENUE
HOWARD CATHERINE	223	3701	31			11024	01739	2	871 MAPLE AVENUE
HOWARD MICHAEL J	146	2205	4			10744	01376	2	315 VINEYARD ROAD
HOWARTH A JOHN III & YULA SHARON	260	5002	13				00000	2	820 ANTHONY ROAD
HOWARTH RICHARD C	216	3501	33			04949	00495	2	2249 RICHARDS AVENUE
HOWE ROBERT B III & INMAN CRYSTAL L	5	102	1			11136	00744	2	108 HILLTOP ROAD
HOWE WILLIAM ALLEN & ANNA S	286	6004	7				00000	2	2212 OAKWOOD LANE
HOWE WILLIAM R JR & JOAN	210	3401	22				00000	2	2220 GREEN MEADOW DRIVE
HOWELL CODY T & GILES CASEY M	69	904	9			11418	01964	2	2336 MURRAY HILL DRIVE
HOYT PATRICIA	255	4901	13			09959	00426	2	838 RARITAN AVENUE
HREHA BRAD & JENA	103	1402	7			10943	00797	2	2340 DAYTON AVENUE
HUANG CHIEN MOU & LAN YING LEE	208	3302	7				00000	4A	734 JACKSON ROAD
HUBER JOSEPH & CATHERINE	259	5001	45			05288	00889	1	LINCOLN AVE
HUBER, JOSEPH & CATHERINE	238	4201	44			08823	00458	2	2076 HENDRICKS AVENUE
HUDA BENJAMIN J	116	1603	2			09849	01079	2	2330 AUBURN AVENUE
HUDSON SCOTT R & LISA A	195	3101	17				00000	2	2489 RICHARDS AVENUE
HUEBNER PAUL SCOTT	180	2803	7			10449	00668	2	614 FIFTH STREET
HUFF SHARON LYNN	44	502	186			11016	01188	2	2598 TODD COURT
HUFFMAN ERIC	76	1014	11			11028	01149	2	346 FRONT STREET
HUGHES EDWARD & RODRIGUEZ GLORYVEE	31	502	6			08292	00719	2	2220 PAMELA COURT
HUGHES JOSEPH A	113	1504	5			10721	01581	2	2355 ATCO AVENUE
HUMES GARY R & LUCILLE M	195	3101	23				00000	2	708 FOREST DRIVE
HUMMEL DONALD A & ALBERTINE	131	1901	10			08743	01648	2	2139 KOHLER AVENUE
HUMMPHRIES DAVID & DIANE	145	2202	7			11143	00809	2	191 B AVENUE
HUMPHRIES DAVID G & DIANE M	145	2204	1			04927	00192	4A	653 WHITE HORSE PIKE
HUMPHRIES DAVID G & DIANE M	146	2204	8			05139	00012	2	188 B AVENUE
HUMPHRIES DAVID G & DIANE M	228	3902	10				00000	2	721 OLD WHITE HORSE PIKE
HUMPHRIES DAVID K & DOMINIQUE A	112	1503	2			09811	01003	2	2428 ALMIRA AVENUE

Taxing District 35 Waterford Twp

04 Camden County

Name of Owner Additional Owners	Page No.	Block No	Lot No.	Lot Qualifier	Account No.	Deed Book	Deed Page	Class	Property Location
HUMPHRIES DIANE M & DAVID G	159	2317	5			05290	00339	2	2010 C AVENUE
HUNGER, MARCUS III & DONNA & ETAL	111	1502	2			05116	00716	2	449 JACKSON ROAD
HUNSICKER MICHAEL E & MARYANN	219	3602	13				00000	2	775 RARITAN AVENUE
HUNT RONALD CHARLES	104	1405	2				00000	2	2295 ATCO AVENUE
HUNTER MATTHEW J & ROSEMARIE	216	3501	27			07030	01322	2	704 DANA DRIVE
HURLEY GREGORY F & KAREN A	227	3901	1				00000	2	617 OLD WHITE HORSE PIKE
HURST JEROME & MARGARET	266	5601	32			08958	01034	2	2329 FERNWOOD AVENUE
HUSTER EDWARD J & ALISA	208	3303	2			05040	00586	2	737 FOX RUN DRIVE
HUSTER JOSEPH T & FANZ BONNIE L	323	7301	14				00000	2	652 AUTUMN CREST DRIVE
HUSTER LEROY R JR & TRACEY M	191	3003	15			05255	00876	2	2425 ACORN DRIVE
HUTCHINSON STEPHEN F	65	902	2			09235	01578	2	2378 COOPER ROAD
HYATT CLIFTON P JR	114	1601	6			11536	00699	2	2304 ATCO AVENUE
HYDER DONNA	247	4601	13			07156	01522	1	MILL ROAD
HYDER DONNA	249	4601	39			07398	00314	2	852 OLD WHITE HORSE PIKE
IANNACO EDNA(EST)%PARZANESE, JUNE	329	7402	3			05188	00244	2	578 PESTLETON ROAD
IANNACO JAMES JOHN & JOANNE MARY	304	6806	9				00000	2	1568 SANDY CAUSEWAY ROAD
IANNACO JAMIE J & DOROTHY L	329	7402	6			05241	00756	2	572 PESTLETOWN ROAD
IANNACO JEANNE	327	7305	10			09688	01535	2	600 HARVEST LANE
IANNACO JESSIE	329	7402	4.01			05188	00265	2	570 PESTLTN ROAD
IANNACO JOSEPH F & GAIL P	321	7201	17			08507	01962	2	591 PESTLETOWN ROAD
IANNACO JOSEPH JR & GAIL	329	7402	5				00000	2	568 PESTLETOWN ROAD
IANNACO JUSTIN & JENNY	304	6806	8			08793	00230	1	1558 SANDY CAUSEWAY ROAD
IANNONE DOMENICO	145	2204	4			09475	00482	1	681 WHITE HORSE PIKE
IATAROLA JAMES J & SHERRY L	51	503	12			04871	00538	2	325 SAPLING WAY
ICE MARK W II	109	1410	4			11186	01414	2	2282 CAMILA AVENUE
IERACI FRANCISCO & GLORIA BETH	186	2902	15				00000	15F	2431 MEDFORD ROAD
IEROPOLI, ROBERT M. & YUN CHO	57	601	24			08528	00122	2	2311 STATE STREET
IEZZI MARK A	147	2205	20					2	182 BEACH DRIVE
ILES ROSEANNA M	38	502	101			07729	01048	2	2422 PLINER COURT
INDEPENDENT CLUB OF WATERFORD	241	4403	3			04751	00839	15D	436 PENNINGTON AVENUE
INFANTE GENA M	99	1318	1			07558	01743	2	438 RARITAN AVENUE
INTELICATO AGNES & JOHN P	66	902	13			09260	01912	2	425 THIRD STREET
INTESSIMONI FRANK A JR & N & F III	321	7201	11			11110	01116	3B	PESTLETOWN ROAD
INTESSIMONI JESSE J & ERIN E	320	7201	10			11110	01106	3A	641 PESTLETOWN ROAD
INTESSIMONI JESSE JOHN & ERIN ELIZA	321	7201	10	QFARM		09735	01397	3B	641 PESTLETOWN ROAD
INTRIAGO WILSON	151	2208	24			11253	00393	2	127 SHORELINE DRIVE
IRELAND JOSEPH H	143	2101	17				00000	2	187 TROUT DRIVE
IRVIN DEREK & AMANDA	231	4101	2			10206	01320	2	793 W ATLANTIC AVENUE
IRWIN LEONARD S	248	4601	22				00000	2	1835 COLLINGS AVENUE
ISENEGGER GLEN M & LINDA	46	502	204			04867	00379	2	346 SAPLING WAY
ISLANIA RASHMI	137	2001	11			08703	01176	2	224 HAYES MILL ROAD
ITALIANO JEAN LOUISE & IRRGANG WILL	130	1805	1			08494	01669	1	2216 HARRISON AVENUE
ITALIANO JUSTIN & ASHLEY	59	602	7			10418	01232	2	2385 COOPER ROAD
ITRI JOSEPH A JR & ALISA D	256	4902	15				00000	2	2254 LINDEN AVENUE
IULIUCCI JEFFREY P & ANGELA C	240	4402	17			04996	00839	2	111 OAK STREET
IULIUCCI LONNY & CONNIE	166	2604	3			05095	00709	2	665 MAPLE AVENUE
IULIUCCI MICHAEL T & AMY L	217	3501	36			08929	01037	2	2259 RICHARDS AVENUE
IULIUCCI PASQUALE J & JOSEPHINE	317	7101	6	QFARM		04968	00808	3B	CONRAD AVENUE
IULIUCCI PASQUALE J & JOSEPHINE	317	7101	7	QFARM		04968	00780	3B	CONRAD AVENUE
IULIUCCI PASQUALE J	317	7101	3	QFARM		05011	00158	3B	757 CONRAD AVENUE
IULIUCCI PHILIP IV & CORINNE	95	1307	5			05007	00234	2	2274 AUBURN AVENUE
IULIUCCI PHILIP P & NANCY ANNE	309	7001	20				00000	2	1134 CHEW ROAD
IULIUCCI SHAWN D & JESSICA A	49	502	260			07995	00427	2	349 ALSARAH COURT
IULIUCCI SHAWN D & PHILIP & LONNY	79	1104	4			10170	01206	2	2121 ATCO AVENUE
IULIUCCI SHAWN DAVID- TRUSTEE	95	1307	6			10585	00533	1	2276 AUBURN AVENUE
IVINS LIONEL J & BETTY JEAN	241	4405	4				00000	2	417 PENNINGTON AVENUE
IVINS, RONALD	197	3101	49			08575	01859	2	2419 LOUDEN LANE
J & A & G REAL ESTATE HOLDINGS CO	114	1504	7			09344	00658	4A	2365 ATCO AVENUE
J C TOMASKI CORP	168	2604	37			05237	00818	1	524 FIRST STREET
JACKSON ALAN J & ELIZABETH A	177	2801	30			05059	00107	2	2369 ELLWOOD AVENUE
JACKSON ALAN J & ELIZABETH A	177	2801	37			05059	00107	1	SIXTH STREET
JACKSON BERNADETTE	65	901	16			07599	00918	2	2243 DAYTON AVENUE
JACKSON BERNADETTE	70	1001	16			07709	00561	2	2238 DAYTON AVENUE
JACKSON BERTRAM & MARGARET	82	1201	39			10989	01380	2	191 BARTAL COURT
JACKSON BERTRAM L & MARGARET M	216	3501	31			09737	01568	2	2219 RICHARDS AVENUE
JACKSON CHRISTOPHER & PAMELA L	206	3301	79			08829	00766	2	702 FOX COURT
JACKSON CLASSSEL	154	2209	35			11421	01874	2	124 SHORELINE DRIVE

Taxing District 35 Waterford Twp

04 Camden County

Name of Owner Additional Owners	Page No.	Block No	Lot No.	Lot Qualifier	Account No.	Deed Book	Deed Page	Class	Property Location
JACKSON DAVID W & DEBORAH C	16	401	13			08388	01366	2	19 COLGATE ROAD
JACKSON JAY T & LUCIA D	175	2706	7			08942	01439	2	2304 DENVER AVE
JACKSON JENNIFER & KELLY	71	1002	1			11024	01598	2	400 CHURCH STREET
JACKSON KELLY A	126	1801	9				00000	2	467 FIRST STREET
JACKSON TERRI L & WILLIAMS DAVID	18	402	23			08783	00897	2	27 CORNELL ROAD
JACKSON, CHARLES & EDITH	295	6403	19			08644	00294	2	2153 COLUMBIA AVENUE
JACKSON, SHEILA	18	402	18				00000	1	9 YALE ROAD
JACOBY RICHARD P & CATHERINE J	64	802	25			04997	00888	2	416 THIRD STREET
JAGGARD WILLIAM & BRADSHAW MARIANNE	234	4106	14			09364	01423	2	800 WHITE HORSE PIKE
JAKOVASIC DINO	152	2209	8			10372	01117	2	191 LAKE DRIVE
JAMES, ALBERT S & TERRI A	85	1201	79			08088	00244	2	464 WATERFORDS EDGE COURT
JAMIESON RICHARD A & JESSICA M	214	3501	2				00000	2	742 SIXTH STREET
JAMIESON RICHARD A & JESSICA M	214	3501	3				00000	1	752 SIXTH STREET
JANKOWSKI JAMES & JANIS A	221	3701	2				00000	2	807 MAPLE AVENUE
JANSEN GERALDINE	151	2208	28			05283	00147	2	119 SHORELINE DRIVE
JARDEL ROBERT	149	2207	17			10257	00012	2	156 LAKE DRIVE
JASKOLSKI THOMAS J & MARDI BETH	293	6401	6			07092	01564	2	985 MARTHA BLVD
JC REAL ESTATE ENTERPRISE LLC	81	1201	20			11549	00152	4A	399 WHITE HORSE PIKE
JEANETTE MICHAEL A	75	1013	5			11055	01604	2	2167 ALMIRA AVENUE
JENSEN CARL & KAREN T	178	2802	2				00000	2	2339 RICHARDS AVENUE
JENSEN LAURA A	220	3602	32			10924	00584	1	836 MAPLE AVENUE
JENSEN LAURA E	279	5801	4			11188	00695	2	2300 TREMONT AVENUE
JENSEN RONALD L & LYNN C	192	3003	40				00000	2	2486 ATCO AVENUE
JENSEN STEPHEN	128	1801	37			09232	00273	2	2212 SHERMAN AVENUE
JERSEY CONSTRUCTION INC	158	2313	1				00000	1	509 JERSEY AVENUE
JERSEY CONSTRUCTION INC	158	2313	2				00000	4A	632 WHITE HORSE PIKE
JESPERSON ERIK & STOBBE KRISTEN	112	1503	5			09914	00047	2	2446 ALMIRA AVENUE
JOAS JACQUELYN	31	501	44			09190	01016	2	2311 MEMORIAL COURT
JOAS LORENZ J & PATRICIA M	115	1602	4				00000	2	2354 ATCO AVENUE
JOHN D'ORAZIO & SONS LLC	261	5101	11			10458	01296	1	772 JACKSON ROAD
JOHNSON BARBARA ANN	224	3701	43				00000	2	2205 LINDEN AVENUE
JOHNSON DAVID JR & EDWINA E	18	402	24			05155	00199	2	25 CORNELL ROAD
JOHNSON GEORGE E	118	1606	11			08354	00195	2	2291 DENVER AVENUE
JOHNSON JOSEPH & KANE CHRISTINE	195	3101	28			08566	00389	2	705 FOREST DRIVE
JOHNSON KAREN M	83	1201	57					2	206 BARTAL COURT
JOHNSON KEDRICK F	201	3301	8			08305	00406	2	2329 ILENE LANE
JOHNSON KRISTI A	120	1610	2			11450	01983	2	2286 AUBURN AVENUE
JOHNSON LESLIE & TERRI	270	5701	5				00000	2	907 WEDGEWOOD WAY
JOHNSON MATTHEW & TRONCO TAYLOR	116	1604	4			08667	00320	2	2343 BARTRAM AVENUE
JOHNSON MICHAEL A & MARY ELLEN	274	5701	54				00000	2	1012 CHATEAU COURT
JOHNSON MICHAEL B & C CHRISTINE	8	206	1			09768	01436	1	77 TAUNTON ROAD
JOHNSON MILLICENT V	117	1605	3			07052	00142	2	2348 BARTRAM AVENUE
JOHNSON PATRICIA M	140	2001	63			05118	00328	2	213 HAYES MILL ROAD
JOHNSON ROBERT J & KAREN R	117	1605	7				00000	2	597 FIFTH STREET
JOHNSON ROBERT J & KAREN R	117	1605	11			10661	00532	1	2351 CLIFFORD AVENUE
JOHNSON ROBERT	88	1207	13			10318	00270	2	2121 BARTRAM AVENUE
JOHNSON STEVEN & WINTLING JULIANNA	204	3301	54			11481	01523	2	2480 RICHARDS AVENUE
JOHNSON WAYNE B JR	37	502	89			10314	00184	2	2398 PLINER COURT
JOHNSON WILLIAM L & MARGARET E	84	1201	71			07994	00029	2	471 WATERFORDS EDGE COURT
JOHNSTON CARL W JR & IRENE B	218	3602	1				00000	2	725 RARITAN AVENUE
JOHNSTON THOMAS D JR	265	5601	14			11007	01964	2	825 LEXINGTON DRIVE
JON AND DONNA INVESTMENTS LLC	254	4803	6			09067	00896	1	958 RARITAN AVENUE
JONES ARTHUR & TONYA	44	502	181			09587	00239	2	2588 TODD COURT
JONES CHERYL E	32	502	10			05051	00215	2	2230 PAMELA COURT
JONES DYLAN A & ONNA M	42	502	151			10882	01172	2	2526 ANDRIA COURT
JONES ERIC M	97	1312	5				00000	2	528 RARITAN AVENUE
JONES GEORGE R & PATRICIA E	214	3501	4				00000	2	764 SIXTH STREET
JONES JANET E	129	1802	3				00000	2	2209 SHERMAN AVENUE
JONES JEFF & JACKSON ARLETA V	69	1001	1			05046	00820	2	395 GARDENS AVENUE
JONES LARRY B & PATRICIA L	250	4601	50				00000	2	752 OLD WHITE HORSE PIKE
JONES LATOYA	54	505	9			11220	01931	2	2275 LEON COURT
JONES LORRAINE	147	2206	6			05276	00318	2	346 AQUA LANE
JONES ROBERT R & NANCY D	26	406	4			09602	01860	2	5 JOSIE LANE
JONES ROSE & THOMAS SR	144	2101	25			10072	01257	2	198 TROUT DRIVE
JONES, EUGENE H & LYNN S	126	1801	3				00000	2	451 FIRST STREET
JORDAN DEVELOPMENT GROUP INC	199	3103	3			10690	01449	2	2410 LOUDEN LANE
JOSEPH MARGARET A & GERALD W	24	405	5			08901	00054	2	23 VIRGINIA DRIVE

Name of Owner Additional Owners	Page No.	Block No	Lot No.	Lot Qualifier	Account No.	Deed Book	Deed Page	Class	Property Location
JULIANO HARRY	93	1303	8			10033	00027	2	463 CHURCH STREET
JULIANO JANE C	109	1410	8			05284	00857	2	473 THIRD STREET
JULIANO WILLIAM T & PATRICIA	55	505	33				00000	1	276 WHITE HORSE PIKE
K & K ASSOCIATES %COMM.REALTY MANAG	111	1501	35				00000	4C	500-523 BELLEVUE COURT
K & K ASSOCIATES, II	12	303	4				00000	2	65 BRIARCLIFF ROAD
K & K ASSOCIATES, II	16	401	15					2	60 BRIARCLIFF ROAD
K & N INVESTMENTS LLC	130	1803	4			10595	01986	2	500 E ATLANTIC AVENUE
K & N INVESTMENTS LLC	137	2001	12			10640	00474	2	226 HAYES MILL ROAD
K&K C/O HENRY HERSKOWITZ-KINGSWAY	111	1501	6				00000	1	BELLEVUE COURT REAR
KADIANAKIS JOHN / REALTY EDGE LLC	214	3501	1			11151	01215	1	728 SIXTH STREET
KAIN DENNIS & ANNE L	223	3701	26					2	841 MAPLE AVENUE
KAISER DENA & FARLOW FAYE&STRATHY,H	310	7001	35			09471	01827	2	1638 ARROWHEAD DRIVE
KAISER MARK A & CAROLYN GRACE	227	3902	2			11083	01570	2	679 OLD WHITE HORSE PIKE
KAISER RONALD & HORAFUS TIFFANY	101	1320	6			08933	00794	2	468 E ATLANTIC AVENUE
KALUSA FRANK R & COLLEEN H	193	3004	3			08047	00345	2	611 BLUEBERRY DRIVE
KANE BEVERLY	198	3101	63			09560	00329	2	2404 LOUDEN LANE
KANE JOHN D SR & TRACY	107	1408	4			10458	00909	2	2262 BELLEVUE AVENUE
KANE JOSEPH J JR & SMITH JENNIFE	324	7302	8			07271	00949	2	609 HUNTERS LANE
KANIA FRANCIS & CATHERINE	56	601	10			11019	00700	2	2360 ANDERSON AVENUE
KANZ JAMES P & MARY LOU	275	5701	66				00000	2	1009 CHATEAU COURT
KAPLAN JEFFREY A & FELICIA N	278	5704	9				00000	2	916 PINWOOD LANE
KARBACH KAREN A.	250	4601	51			04823	00489	2	760 OLD WHITE HORSE PIKE
KARIMI-SHAH ZAHKIYAH	32	502	13			10602	00318	2	2236 PAMELA COURT
KARL FREDERICK A & MARY ELIZABETH	323	7301	9				00000	2	662 AUTUMN CREST DRIVE
KASHULINES BONNIE E	160	2401	18			09802	01064	2	2230 GENNESSEE AVENUE
KASSAI WILLIAM S	311	7001	45			05081	00091	2	1127 STATION LANE
KATES JOHN E & RUTH ANN	258	5001	22				00000	2	855 ANTHONY ROAD
KAUFMAN DONNA G & FLYNN BRADFORD	244	4502	8				00000	2	1109 MIDDLE AVENUE
KAUFMAN KEVIN M SR	246	4502	30			09458	00564	2	1070 OLD WHITE HORSE PIKE
KAY JANICE	154	2209	38			05132	00140	2	132 SHORELINE DRIVE
KAYATI GEORGE J JR & LORETTA KAYATI	167	2604	23			05244	00441	2	773 MAPLE AVENUE
KAYATI GEORGE J JR & MAUREEN	167	2604	22			05211	00190	2	769 MAPLE AVENUE
KAYATI, JOSELYN L.	235	4201	11			08271	01121	2	867 OLD WHITE HORSE PIKE
KAYATI, JOSELYN L.	236	4201	13			08628	01923	2	881 OLD WHITE HORSE PIKE
KAZANIWSKY PETRO W & MARTHA M	293	6402	12				00000	2	1091 PEDERSON BLVD
KEARNEY JOHN F & BRENDA R	163	2601	6			10138	00292	2	668 MAPLE AVENUE
KEATING ROBERT D & LINDA M	19	402	43					2	41 COLGATE COURT
KEAVNEY DANIEL	50	502	270			10885	00678	2	358 WHITE HORSE PIKE
KEDANIS JOHN & SANDRA G	294	6403	6				00000	2	2140 TREMONT AVENUE
KEENAN JAMES E	327	7305	7				00000	2	705 CURRY AVENUE
KEENAN MELINDA	16	401	12			10727	01932	2	17 COLGATE ROAD
KEENAN SHARYN J	225	3701	56			04954	00440	2	965 MAPLE AVENUE
KEISTER BRIAN	63	801	27			08611	01030	2	298 JACKSON ROAD
KELLER JOSEPH JR & DOROTHY	205	3301	69				00000	2	707 FOX COURT
KELLY DOUGLAS S & KELLUM DAWN M	50	503	1			10934	00907	2	355 SAPLING WAY
KELLY MICHAEL & MICHELE	251	4702	11					3A	1140 MIDDLE AVENUE
KELLY MICHAEL & MICHELE	251	4702	11	QFARM		04986	00054	3B	1140 MIDDLE AVENUE
KELLY ROSANNA D	150	2208	4			05222	00385	2	163 LAKE DRIVE
KELTON CHRISTOPHER	140	2001	59			09205	00434	2	221 HAYES MILL ROAD
KEMPA ANDREW & HERBERT ALISON	57	601	19			09073	01438	2	271 JACKSON ROAD
KENDRICK JERRI L.	190	3003	11			04921	00809	2	2417 ACORN DRIVE
KENDRICK MARK J & COLLEEN	189	3002	18			05004	00866	2	2416 SHADY LANE
KENDRICK SHANE M & TABER NICHOLE M	147	2206	3			10238	00453	2	352 AQUA LANE
KENNEDY BRIAN P	204	3301	43			07648	01195	2	714 CANNERY ROW
KENNEDY FRANCIS SCOTT & BETTY JOAN	62	801	7			08834	01904	2	2419 MILL ROAD
KENNEDY PATRICK J	320	7201	3			11353	01302	15F	713 PESTLETON ROAD
KENNEDY PATRICK J	320	7201	3	QFARM		11353	01302	3B	713 PESTLETON ROAD
KENNEDY STEVEN J & MICHELE A	257	5001	11				00000	2	809 ANTHONY ROAD
KENNEDY TINA	307	6906	5			10366	01140	2	1618 CONDO AVENUE
KENNEY THOMAS A JR & MELANIE S	224	3701	47				00000	2	2212 LINDEN AVENUE
KENNEY WILLIAM J JR & ARLENE T	196	3101	32				00000	2	2479 RICHARDS AVENUE
KENNY BARBARA J	156	2309	2			09210	00724	4A	706 WHITE HORSE PIKE
KENT LISA	190	3003	8			10884	00952	2	2411 ACORN DRIVE
KERBAUGH ROBERT D	284	6002	4			04936	00373	2	2230 OAKWOOD LANE
KERK ROBERT	214	3401	74				00000	2	2308 SESAME STREET
KERN CHRISTOPHER C & ANNE M	320	7201	1					2	781 PESTLETON ROAD
KESSLER RICHARD W & DOROTHY	129	1802	1				00000	2	2217 SHERMAN AVENUE

Taxing District 35 Waterford Twp

04 Camden County

Name of Owner Additional Owners	Page No.	Block No	Lot No.	Lot Qualifier	Account No.	Deed Book	Deed Page	Class	Property Location
KEVENAAR AGNES	30	501	31			05032	00852	2	2285 MEMORIAL COURT
KEVENAAR CATHARINA S	73	1008	3			10288	00641	2	449 CHURCH STREET
KEYS CONSTANCE M	211	3401	43			08953	00867	2	722 RICHARDS COURT
KHAN ASEEM N % STACEY REITER	305	6901	8			09063	00644	3A	1204 MIDDLE AVENUE
KHAN ASEEM N % STACEY REITER	305	6901	8	QFARM				3B	1204 MIDDLE AVENUE
KHAN AYESHA NAUREEN	295	6403	27			11147	01461	2	1060 PEDERSON BOULEVARD
KHAN, Omayra Ramos- & Robles, Jose	241	4404	4			10903	01969	1	406 PENNINGTON AVENUE
KIER SHERN & APRIL	211	3401	31				00000	2	2236 RICHARDS AVENUE
KILBURN ROBERT	14	304	3			09580	00609	2	51 BRIARCLIFF ROAD
KILGORE THOMAS W & PATRICIA P	315	7003	19				00000	2	1231 BROOKFIELD LANE
KILIANY ROBERT & JOANNE	91	1301	10				00000	2	2172 ATCO AVENUE
KILIANY ROBERT L & JOANNE	133	1901	36				00000	2	2152 BARTRAM AVENUE
KILLE JAMES C - TRUSTEE	186	2902	10			10372	00584	1	580 JACKSON ROAD
KILLE JAMES C - TRUSTEE	186	2902	11			10372	00589	1	657 OAK KNOLL ROAD
KILLIAM DIANE	199	3101	73			09433	01591	2	626 JACKSON ROAD
KILPATRICK DALI J	320	7201	9			11223	01509	3A	675 PESTLETON ROAD
KILPATRICK DALI J	320	7201	9	QFARM		11223	01509	3B	675 PESTLETON ROAD
KIM YONG KI & JIN SUK	59	602	6			08831	00556	4A	299 JACKSON ROAD
KIMAH JAMES & ROSALINE Z	118	1606	5			08836	01880	2	611 FIFTH STREET
KING KATHERINE JUNE	162	2503	1			09332	01283	2	544 OLD WHITE HORSE PIKE
KING NANCY L	168	2604	43			07425	00708	2	2256 GENNESSEE AVENUE
KINGSFORD PROPERTIES LLC	99	1317	2			09492	00087	4C	2224 AUBURN AVENUE
KINNARD JEFFREY D & KIMBERLY J	52	504	8			04885	00097	2	283 FRONT STREET
KIRBY ROBERT A & YVONNE W	74	1011	9				00000	2	2161 ATCO AVENUE
KIRBY RONALD T & SWIERCZYNSKI, DIANE	212	3401	53				00000	2	2322 RICHARDS AVENUE
KIRK MICHAEL F III	45	502	194			09999	01798	2	326 SAPLING WAY
KIRN MARTHA	262	5301	3			09444	01329	2	1032 ATSION ROAD
KITCHEN DEIRDRE J.	136	2001	3			07825	00253	2	462 COOPER FOLLY ROAD
KITCHEN DORENE & WEST GEORGE III	232	4102	16			07577	00973	2	2038 MERION AVENUE
KLAPACH GEORGE R III	35	502	60				00000	2	2340 SUSAN COURT
KLEIN KENNETH P & SHELBY	80	1201	8			09953	01793	2	426 ATCO AVENUE
KLINE ROBERT M & CYNTHIA E	67	902	17				00000	2	2335 CAROLYN LANE
KLOSS DAVID P & DEBRA L	181	2804	8				00000	2	592 FIFTH STREET
KNAPP JESSICA & GEIGER DONALD	134	1902	15			10463	00633	2	2126 KOHLER AVENUE
KNAPP JOHN W & LINDA L	170	2702	6				00000	2	717 SIXTH STREET
KNEIP BRANDON T & MAUSER MAGGIE J	202	3301	22			11502	01475	2	676 JACKSON ROAD
KNICKMAN JUNE I	71	1001	17				00000	2	2244 DAYTON AVENUE
KNICKMAN JUNE IRENE	71	1001	18			05004	00555	1	2248 DAYTON AVENUE
KNOLL CHRISTOPHER & KATHLEEN	68	903	8			10196	00734	2	2330 CAROLYN LANE
KNOLL DANIEL J & KOWALSKI ASHLEY M	233	4106	5			11178	01357	2	2049 MERION AVENUE
KNOLL DONALD E SR	76	1015	5				00000	2	2173 BELLEVUE AVENUE
KNOLL DONALD E SR	77	1016	3				00000	1	2173 BELLEVUE AVENUE
KNOLL JOHN & CAROLANN	77	1016	2				00000	2	363 WEST ATLANTIC AVENUE
KNOLL WAYNE M & JOHNSON DOREEN	107	1408	12				00000	2	2297 ALMIRA AVENUE
KNOPKA TIMOTHY & PATRICIA L	188	3002	3			10090	00940	2	619 BLUEBERRY DRIVE
KNOPP, CARL J. & EUNICE L.	216	3501	34			08146	01947	1	2251 RICHARDS AVENUE
KNORR JOSEPH R & JEAN M	253	4802	16				00000	2	1038 MAPLE AVENUE
KNOTT CHRISTOPHER & WILSON DENISE	5	102	4			10614	00474	2	102 HILLTOP ROAD
KNOX DANIEL & DIORIO JENNAMARIE	105	1405	11			11161	01002	2	2291 ATCO AVENUE
KNOX, MARY E.	285	6002	11			08493	00552	2	2244 OAKWOOD LANE
KOBUS DAVID E & TERINA L	143	2101	11			09696	00365	2	201 TROUT DRIVE
KOCH CHARLES A M	166	2604	4			05116	00530	2	669 MAPLE AVENUE
KOCHER PATRICK B & JOANN M	95	1307	3				00000	2	2268 AUBURN AVENUE
KOCHMER THERESA	35	502	58			11066	00626	2	2326 SUSAN COURT
KOEBERLE JUDY	21	402	63			09994	01725	2	76 VIRGINIA DRIVE
KOENIG JOHN D & LORRAINE M	176	2801	16				00000	2	623 JACKSON ROAD
KOENIG JOSEPH F III & LAURIE J	165	2603	5			08922	01574	2	693 RARITAN AVENUE
KOENIG LAURIE J	165	2603	4			10797	01603	2	681 RARITAN AVENUE
KOHR MARTHA & CROSS DONN L SR	63	802	2			09447	00022	1	351 JACKSON ROAD
KOLETAS MARYANN	37	502	84			07592	00295	2	2388 TRICIA COURT
KONDAUR CAPITAL CORPORATION-TRUSTEE	114	1504	14			11137	00065	2	522 FOURTH STREET
KOONS ROBERT C % DIANE BAKLEY	47	502	239			05133	00307	2	2175 COOPER ROAD
KOPANIA JAMES E & DARLENE A	299	6503	1			04856	00633	2	2128 DOROTHY AVENUE
KOPSICK ALBERT R & JOANNE M	258	5001	27			08003	00338	2	810 ASHFORD TERRACE
KOPSICK ALBERT R III & ERIN N	210	3401	24			09695	01003	2	2224 GREEN MEADOW DRIVE
KOPSICK KRISTEN L & ANTHONY	210	3401	23			10652	00744	2	2222 GREEN MEADOW DRIVE
KOREJKO PHILIP C & DOREEN M	257	5001	12				00000	15F	813 ANTHONY ROAD

Taxing District 35 Waterford Twp

04 Camden County

Name of Owner Additional Owners	Page No.	Block No	Lot No.	Lot Qualifier	Account No.	Deed Book	Deed Page	Class	Property Location
KORGE, CHRISTOPHER G.	38	502	100			08094	01751	2	2420 PLINER COURT
KORSAKOFF JAMES I & VICKI K	197	3101	51				00000	2	700 LONGWOOD LANE
KOSS PAULINE (L/E) & KOSS, DAVIDM/S	90	1209	24			10750	01639	2	208 VILLAS COURT
KOVELESKI TODD A	298	6502	4			09827	01685	1	1123 BEECHWOOD DRIVE
KOVELESKI TODD A	299	6502	9			09827	01685	2	1104 BEECHWOOD DRIVE
KOWNACKI EDWARD F & KATHLEEN M	85	1201	88				00000	1	155 HAYES MILL ROAD
KRAENBRING THERESIA	63	801	22				00000	2	336 JACKSON ROAD
KRAMER LAURA	227	3803	9			10738	01541	2	656 OLD WHITE HORSE PIKE
KRASKA BRYON	176	2801	13			10516	01141	2	605 JACKSON ROAD
KRASOVETZ KRISTEN & BARBARA J & MON	144	2101	28			05246	00317	2	204 TROUT DRIVE
KRAUS BRIAN & ETHEL R	297	6501	19			04904	00109	2	2131 DOROTHY AVENUE
KRAUS JAMES III	116	1602	9			11379	00479	2	2351 AUBURN AVENUE
KRAUS JAMES JR & MELTZLER SUZETTE	68	903	13				00000	2	2321 MURRAY HILL DRIVE
KRAUSS JOSEPH	126	1801	6			09456	01184	2	455 FIRST STREET
KREIDER ROBERT R & LINDA A	313	7002	25			04820	00916	2	1710 CONRAD AVENUE
KRIMSON SANDRA M & THURSTON JAMES S	282	5901	18			04873	00930	2	2209 JOSEPH MAURONE DRIVE
KRIMSON WILLIAM S & LORENE M	290	6302	30				00000	2	944 HUNT BOULEVARD
KRIPEL ERIC P	295	6403	22			11130	01799	2	1080 PEDERSON BOULEVARD
KRIPS WILLIAM HARRA III & TRICIA L	188	3001	15			10651	01106	2	626 BLUEBERRY DRIVE
KRISHNA DMJ LLC	133	1902	8			09935	01962	4A	490 WHITE HORSE PIKE
KROGH PATRICIA A	288	6301	3				00000	2	923 HUNT BOULEVARD
KRUDELBACH ROBERT L & WHITE GINA	236	4201	23			11132	01873	2	915 OLD WHITE HORSE PIKE
KRUPA CATHERINE M	229	4004	1				00000	2	781 W ATLANTIC AVENUE
KRUPA JOSEPH A & MARGARET M	195	3101	13			04869	00897	1	2478 MEDFORD ROAD
KRUSEN, BRIAN R. & KRISTINA	85	1201	80			08271	00530	2	458 WATERFORDS EDGE COURT
KSIAZEK STEVEN	235	4201	2			05073	00217	2	801 OLD WHITE HORSE PIKE
KSIAZEK STEVEN	235	4201	3			05073	00217	1	807 OLD WHITE HORSE PIKE
KUCHERUCK EDNA M	8	204	6				00000	2	2112 LEITZ LANE
KUCHERUCK LEROY & DONNA	8	204	7				00000	2	2110 LEITZ LANE
KUHLOW CRAIG R & KATHLEEN M	60	701	15			07250	01136	2	2406 CEDAR AVENUE
KUHN FREDERICK & RUBBA DEZIRAE	278	5704	18			10868	01539	2	934 PINWOOD LANE
KUHN FREDERICK A & WENDIE A	159	2401	2					2	521 FIRST STREET
KUHN NICHOLAS	41	502	143			01149	01702	2	2510 ANDRIA COURT
KUHN SHIRLEY	106	1406	14				00000	2	442 SECOND STREET
KUNDROTAS MARK J & PATRICIA	51	503	8			07060	00855	2	333 SAPLING WAY
KUNITZ EDWARD B IV & JENNIFER L	165	2603	2			11303	01649	2	667 RARITAN AVENUE
KUNITZ EDWARD B	219	3602	10			08918	00674	2	763 RARITAN AVENUE
KUPCZYN ANDREW	207	3301	89				00000	2	2492 RICHARDS AVENUE
KUPCZYN ANDY	204	3301	49			11543	00740	2	2448 RICHARDS AVENUE
KUPCZYN STACEY	96	1308	4			10995	00905	2	2279 BARTRAM AVENUE
KUPPER JACLYN M	43	502	162			11289	01910	2	2548 ANDRIA COURT
KURODA MARGARET M & AKEMI A	149	2207	24			04850	00554	2	170 LAKE DRIVE
KUZDRALL JOHN J JR & KELLIE	62	801	9			09323	01278	2	402 JACKSON ROAD
KUZDRALL LINDA M & SEPPY BARRY	198	3101	70			09962	01018	2	644 JACKSON ROAD
KWIATKOWSKI EDWARD S & LYNNE M	286	6004	3				00000	2	2220 OAKWOOD LANE
LA FONATAINE DANIEL L & SNYDER ANDR	127	1801	23			09174	00748	2	2223 GENNESSEE AVENUE
LABBREE FRANCIS J JR & SHARON P	192	3004	1				00000	2	607 BLUEBERRY DRIVE
LABIAK JANEANE B	265	5601	8				00000	2	813 LEXINGTON DRIVE
LABINE DAVID N & DIANE	285	6002	16				00000	2	2205 OAKWOOD LANE
LABRIE JASON S & JENNIFER D	2	101	20			05278	00352	2	120 JOYCE WAY
LABRIE JEANNINE T & FREDREICK	228	3904	2			11061	01764	2	2099 HENDRICKS AVENUE
LACATENA FRANK A JR & JUNE L	217	3601	5				00000	2	741 LINCOLN AVENUE
LACHALLE KIMBERLY R	276	5703	1				00000	2	900 HILLSIDE DRIVE
LACHETTE ANTHONY E II & STEPHANIE L	209	3401	1			10992	01337	2	2387 LINDEN AVE
LADWA KIRTESH & CHANDEGRA VIRALBEN	151	2208	18			10846	01036	2	137 SHORELINE DRIVE
LAFFERTY NANCY E	213	3401	59			09008	01306	2	681 JACKSON ROAD
LALLI JOHN E & TOMAZIEFSKI LORETTA	288	6302	4				00000	2	1043 MAPLE AVENUE
LALLI RICHARD J SR	251	4801	3				00000	2	983 MAPLE AVENUE
LALLO BRIAN K & MILLER, CHRISTINE	248	4601	27			04890	00459	2	906 OLD WHITE HORSE PIKE
LAMAGNA DENNIS V & HELEN L	315	7003	22				00000	3A	1666 CONRAD AVENUE
LAMAGNA DENNIS V & HELEN L	315	7003	22	QFARM				3B	1666 CONRAD AVENUE
LAMAR LARRY	249	4601	32			10992	00427	2	892 OLD WHITE HORSE PIKE
LAMBRENOS JAMES W & EVANTHIA	264	5601	3				00000	2	803 SALEM COURT
LAMINA MICHAEL F	299	6503	4			10758	00371	2	2117 ROSELLA AVENUE
LAMPMAN LEO A IV & DANIELLE	49	502	265			10405	00178	2	2131 COOPER ROAD
LANCASTER KATHLEEN I	244	4502	6				00000	2	1097 MIDDLE AVENUE
LANG DAVID G & DIANE J	180	2803	4			10257	01524	2	2319 DENVER AVENUE

Taxing District 35 Waterford Twp

04 Camden County

Name of Owner Additional Owners	Page No.	Block No	Lot No.	Lot Qualifier	Account No.	Deed Book	Deed Page	Class	Property Location
LANG DAVID G & DIANE J	180	2803	9			10058	00841	2	2380 CLIFFORD AVENUE
LANG GEORGE M & BETTY	64	802	8				00000	2	391 JACKSON ROAD
LANG PAMELA & SCOTT	21	402	71			11466	00830	2	60 VIRGINIA DRIVE
LANG ROBERT G & DONNA	122	1703	9			05027	00506	2	2201 KINGSFORD LANE
LANGE CARL A & GRACE M & CARL A JR	123	1705	1			09404	00370	2	575 RARITAN AVENUE
LANGE TIMOTHY A & SUSAN LEE	300	6506	1				00000	1	2118 WAVERLY AVENUE
LANGLEY MARC J & DONNA M	49	502	261			08672	01298	2	351 ALSARAH COURT
LANGMUIR KENNETH R	190	3003	10			11227	00841	2	2415 ACORN DRIVE
LANUTTI CHRISTOPHER J & ANDREA L	213	3401	66			07012	01437	2	2307 SESAME STREET
LANUTTI MICHAEL A & HOLLY M	207	3302	4			05053	00012	2	2425 LINDEN AVENUE
LANZA JOHN D & NANETTE E	170	2701	20				00000	2	2336 DENVER AVENUE
LANZILOTTI, VIRGINIA	211	3401	30				00000	2	722 LINCOLN AVENUE
LAPOLLO MICHELLE	177	2801	36			10562	01933	2	664 SIXTH STREET
LARGE PATRICK T & ROXANN M	46	502	214			04903	00066	2	366 SAPLING WAY
LARSEN JASON	269	5602	15			07643	01072	2	826 PLYMOUTH DRIVE
LARSEN MICHELLE L	151	2208	23			11273	01860	2	129 SHORELINE DRIVE
LARSEN MICHELLE	54	505	16			11042	01237	2	2261 LEON COURT
LARSEN ROBERT R	37	502	88			10308	00500	2	2396 TRICIA COURT
LARSEN ROBERT R	152	2208	31			10514	00650	2	113 SHORELINE DRIVE
LARSEN ROBERT RICHARD	151	2208	16			10649	00346	2	141 SHORELINE DRIVE
LARSEN ROBERT RICHARD	152	2208	32					2	111 SHORELINE DRIVE
LASAIA ANTONIO I & CHRISTINE	134	1902	19			11236	00468	2	2140 KOHLER AVENUE
LATTANZI JAMES A & JEANNE	92	1302	4				00000	15F	445 RARITAN AVENUE
LATTIERE CHRISTOPHER M & JODI R	105	1406	4			10811	01451	2	2324 ALMIRA AVENUE
LAURIA ADRIAN	89	1209	18			10068	00389	2	207 VILLAS COURT
LAUTE WILLIAM F JR & JENNIFER	326	7304	8				00000	2	624 AUTUMN CREST DRIVE
LAUTE WILLIAM F JR & JENNIFER	326	7304	9				00000	2	622 AUTUMN CREST DRIVE
LAVENDER DAVID A & JANIS Y	92	1302	3				00000	2	441 RARITAN AVENUE
LAW LYNDA C	90	1209	29			05224	00362	2	198 VILLAS COURT
LAWLER DAVID B & SUZANNE	267	5601	36			04848	00897	2	894 WILLOW WAY
LAWLER JOSEPH M & RACHEL E	120	1610	5			09682	01261	2	2304 AUBURN AVENUE
LAWLOR DEBORAH C	155	2209	47			05085	00292	2	150 SHORELINE DRIVE
LAWLOR FRANK H & NICOLE	313	7002	19			07821	01499	2	1705 VICTORIA LANE
LAWRENCE ROBERT T II & CHANDA MARIE	284	6002	2			11062	00707	2	2226 OAKWOOD LANE
LAWYER-LESKA LLC	16	401	8			09698	00162	4A	311 WHITE HORSE PIKE
LAYMAN JAYME L HERSHBERGER- & KEITH	42	502	156			09790	00010	2	2536 ANDRIA COURT
LEACH ROBERT A & WANDA G	26	406	2			10957	00112	2	1 JOSIE LANE
LEACH TERRENCE W & SHARON A	197	3101	44				00000	2	2422 LOUDEN LANE
LEACH THOMAS A & CHRISTINA	256	4902	5			09661	01652	2	861 RARITAN AVENUE
LEAVY ROBERT S & TERESA	269	5602	20			09140	01623	2	816 LEXINGTON DRIVE
LECONY WILLIAM A JR & KATHRYN A	165	2604	1			10987	01448	2	2296 GENNESSEE AVENUE
LEDERER MILES & DOLORES	257	5001	14				00000	2	823 ANTHONY ROAD
LEDERER MILES E	73	1008	8			09733	00022	2	2207 ATCO AVENUE
LEDREW-REED TERESA	28	501	12			07049	01222	2	2237 LAURIE COURT
LEE AUSTIN R & BARBARA	17	402	13				00000	1	19 YALE ROAD
LEE JOHN J JR & JEANETTE M	27	406	26			09710	00215	2	85 VIRGINIA DRIVE
LEE JOHN ROBERT & ANITA	57	601	22				00000	2	2319 STATE STREET
LEE LAURA	140	2001	54			05265	00411	2	231 HAYES MILL ROAD
LEFRANCOIS, DOROTHY H.	164	2602	17			07329	00765	2	2218 FOURTH STREET
LEGACY AT WT PINES % MAMCO PROP MGT	16	402	1			08634	00257	1	VIRGINIA DRIVE
LEGACY AT WT PINES % MAMCO PROP MGT	20	402	55			08634	00257	1	VIRGINIA DRIVE
LEGACY AT WT PINES % MAMCO PROP MGT	25	405	15			08634	00257	1	VIRGINIA DRIVE
LEGACY AT WT PINES %TARGET PROP MGT	16	401	10			08634	00257	4A	9 COLGATE ROAD
LEIBY ARTHUR	99	1317	6			07935	01134	2	478 CHURCH STREET
LEIGH JONATHAN & LAUREN	108	1408	14				00000	2	2285 ALMIRA AVENUE
LEMASNEY MICHAEL & CHRISTOPHER	30	501	41			10439	00592	2	2305 MEMORIAL COURT
LEMUNYON DAVID S JR & NICOLE	112	1503	1			10974	00303	2	2424 ALMIRA AVENUE
LENTZ NICHOLAS S	177	2801	26			10961	01465	2	2411 ELLWOOD AVENUE
LERZA MARIA A & ANTHONY T JR	245	4502	14			07285	00486	2	1006 CHEW ROAD
LESAGE COLLEEN	224	3701	45			07885	00949	2	2204 LINDEN AVENUE
LESAGE THOMAS W & KIMBERLY	198	3101	69			07525	00693	2	652 JACKSON ROAD
LESAGE, MICHAEL L.	124	1706	8			08493	01884	2	2261 GENNESSEE AVENUE
LESSIG CHARLES R & KASHULINE BONNIE	117	1605	5			07337	00857	2	2356 BARTRAM AVENUE
LESSIG CHARLES R & KASHULINES BONNI	117	1605	4			07337	00854	1	2352 BARTRAM AVENUE
LESSIG CHARLES R & KASHULINES BONNI	117	1605	9			07337	00862	1	2359 CLIFFORD AVENUE
LESSIG CHARLES R & KASHULINES BONNI	117	1605	10			07337	00860	1	2355 CLIFFORD AVENUE
LETTIS CHARLOTTE & DAVID	31	501	48			08317	01591	2	2319 MEMORIAL COURT

Taxing District 35 Waterford Twp

04 Camden County

Name of Owner Additional Owners	Page No.	Block No	Lot No.	Lot Qualifier	Account No.	Deed Book	Deed Page	Class	Property Location
LEVAI CRAIG & TARA	209	3401	2			11004	01511	2	2373 LINDEN AVENUE
LEVERING PAUL A & FRANCES M	172	2703	3				00000	2	751 SIXTH STREET
LEVINE SARAH & VARISANO GINO	310	7001	33			11528	01498	2	1628 ARROWHEAD DRIVE
LEVOCH TRACY A	44	502	177			11538	00357	2	2580 TODD COURT
LEVOCH, RUDOLPH P JR & DARLENE	163	2601	10				00000	2	2318 GENNESSEE AVENUE
LEVY YAMIT	34	502	37			10585	01258	2	2284 ALBERT COURT
LEWANDOWSKI EDWARD & DAWN	201	3301	10			05146	00417	2	2325 ILENE LANE
LEWIS EDMOND	36	502	72			07267	00567	2	2364 TRICIA COURT
LEWIS HONORA	152	2209	4			10007	01189	2	199 LAKE DRIVE
LEWIS PATRICK M & EMMA JANE M	320	7103	8.01				00000	1	1299 OLD WHITE HORSE PIKE
LEWIS TIMOTHY & SHEILA	61	801	5			04868	00750	2	2427 MILL ROAD
LEYDEN, BRIAN R.	156	2301	5			08407	01582	2	569 OLD WHITE HORSE PIKE
LEYDEN, BRIAN R.	254	4803	4			08407	01549	1	RARITAN AVE
LICATA THOMAS & GAIL E	146	2205	6					2	154 BEACH DRIVE
LIEBER CHERYL & PATE ANTHONY	127	1801	28			09883	00121	2	550 E ATLANTIC AVENUE
LIEBERMAN ALAN T & DOROTHY M	326	7304	12				00000	2	616 AUTUMN CREST DRIVE
LIEBERMAN MICHAEL	264	5601	5			05233	00562	2	804 SALEM COURT
LIEDTKA, CHRISTOPHER M & DAWN	219	3602	22			00000	00000	2	823 RARITAN AVENUE
LIGHTSON RUTH A	143	2101	10			11430	00441	2	203 TROUT DRIVE
LIGTHART MIKE	299	6503	3			08910	00740	2	2123 ROSELLA AVENUE
LIGUORI BETTY ANN	34	502	36			05175	00118	2	2282 ALBERT COURT
LILLY MICHAEL D & AMANDA S	231	4008	3			09499	00774	1	302 HAYES MILL ROAD
LIM SUZZETTE M & WALKER PHYLLIS A	296	6404	9			10807	01547	2	1158 MAPLE AVENUE
LINDEN MATTHEW M	15	305	3			10342	00370	2	239 RISING SUN AVENUE
LINDSAY CONSTANCE	251	4801	1			05078	00271	2	2120 ASHLAND AVENUE
LINDSAY RICHARD	213	3401	60			11413	00669	2	687 JACKSON ROAD
LINDSEY ROBERT W & LINDA H	169	2701	3				00000	2	683 SIXTH STREET
LION TAMERS CLUB C/O D MC FERREN	61	801	4				00000	1	2433 MILL ROAD
LION TAMERS CLUB C/O D MC FERREN	185	2901	29				00000	1	2422 MILL ROAD
LION TAMERS CLUB C/O D MC FERREN	185	2901	30				00000	1	2422 MILL ROAD
LION TAMERS CLUB C/O D MCFERREN	183	2901	1				00000	1	2432 MILL ROAD
LIONS OF JUDAH7 MINISTRIES	141	2001	79			10129	01276	15F	505 WHITE HORSE PIKE
LIPARTITO MICHAEL J & KRISTINE E	298	6501	26				00000	2	2103 DOROTHY AVENUE
LIRICK HOME REHABILITATION & RESTOR	313	7002	21			10730	00238	2	1201 SYLVIA LANE
LISA CARMEN & SANDRA	309	7001	18				00000	2	1148 CHEW ROAD
LISA CARMEN & SANDRA	309	7001	19					1	1138 CHEW ROAD
LISCIO ELEANOR R	32	502	9				00000	2	2228 PAMELA COURT
LISNYJ PAUL & KAREN	203	3301	37				00000	2	707 CANNERY ROW
LISNYJ PAUL A JR	4	101	48			09161	01257	2	2409 CENTRAL AVENUE
LISNYL PAUL & MULLEN DANIELLE	325	7304	4			09833	01692	2	632 AUTUMN CREST DRIVE
LISS CHARLES W III & NANCY C	10	301	15				00000	2	27 DEER POND BOULEVARD
LISTA EUGENE R & BARBARA A	20	402	58			10127	01676	2	86 VIRGINIA DRIVE
LITCHKO CRAIG & KAREN	325	7302	21				00000	2	647 AUTUMN CREST DRIVE
LITTEN PAUL B	215	3501	10			10747	00203	1	2261 RICHARDS AVENUE
LITTEN PAUL B	288	6201	10			10747	00203	2	967 LINCOLN AVENUE
LITTLE ALAN J & MICHELLE & CURTIS M	202	3301	15			11098	01409	2	2315 ILENE LANE
LITTLES, GRADY JR	18	402	25			08472	00710	2	23 CORNELL ROAD
LIV DEOL LLC	82	1201	33			10695	01816	2	203 BARTAL COURT
LIVESEY DAVID P & ZVANYA JACQUELINE	46	502	212			09195	00641	2	362 SAPLING WAY
LIVESEY MARTIN JR & SUSAN J	274	5701	63				00000	2	1003 CHATEAU COURT
LIVINGSTON NICOLE & BRYAN	119	1609	8			08300	01496	2	2319 BARTRAM AVENUE
LOBOSCO MICHAEL	114	1601	4			10770	00893	2	2296 ATCO AVENUE
LODOVICI ROBERT	25	405	17			09520	00703	2	24 JOSIE LANE
LOESSY BRANDON & TANTILLO KAITLYN	33	502	34			11225	01007	2	2278 ALBERT COURT
LOGAN LINDSEY	41	502	146			09867	00067	2	2516 ANDRIA COURT
LOGEREN STEVEN W	94	1305	3			09820	00822	1	2270 ATCO AVENUE
LOGEREN STEVEN W	94	1305	4			09820	00827	2	2272 ATCO AVENUE
LOHAN THOMAS JR & BASSO JOAN	114	1504	10				00000	2	2335 ATCO AVENUE
LOMBARDI HARRY & MICHAELINA	296	6404	3				00000	2	1144 MAPLE AVENUE
LOMBARDI REGINA M	100	1319	5			07728	00278	2	476 RARITAN AVENUE
LON NICHOLAS A & JENNIFER L	225	3701	78			09300	01065	2	2120 SIXTH STREET
LONG JEFFREY T & MAUREEN L	236	4201	16					2	893 OLD WHITE HORSE PIKE
LONG LISA M	214	3401	76			11053	01784	2	2312 SESAME STREET
LONG NYDIA	229	3904	7			11041	00266	2	2055 HENDRICKS AVENUE
LONG WILLIAM	62	801	20				00000	2	344 JACKSON ROAD
LONG, RYAN & NICOLE	265	5601	11			08722	00282	2	819 LEXINGTON DRIVE
LONGO ROBERT & JOYCE A	25	405	25			09719	00260	2	8 JOSIE LANE

Taxing District 35 Waterford Twp

04 Camden County

Name of Owner Additional Owners	Page No.	Block No	Lot No.	Lot Qualifier	Account No.	Deed Book	Deed Page	Class	Property Location
LOPEZ ELIZABETH	12	303	13			07590	00206	2	31 COLGATE ROAD
LOPEZ WILLIAM & LILLIA E	64	901	1			10963	00018	2	330 RARITAN AVENUE
LORD EDMUND S JR & DARLENE S	213	3401	68				00000	2	2303 SESAME STREET
LORDI JOSEPH E & DANIELLE	276	5703	6				00000	2	915 PINWOOD LANE
LOSASSO MELISSA A	44	502	183			05122	00245	2	2592 TODD COURT
LOUDEN VOLUNTEER FIRE CO	187	2902	24			10776	01303	15F	562 JACKSON ROAD
LOVE ROBERT T & MARGUERITE L	276	5703	8				00000	2	919 PINWOOD LANE
LOVELACE VAUGHN	65	901	17			07717	00439	2	2241 DAYTON AVENUE
LOVELAND MICHAEL E	4	101	44			07207	01129	2	2417 CENTRAL AVENUE
LOVELAND WILLIAM C & PATRICIA L	93	1304	1			08191	01666	2	2218 ATCO AVENUE
LOVERN DALE K & ANNA M	234	4106	22			05126	00537	2	661 PACIFIC AVENUE
LOWDEN EVAN B & DEVON G	202	3301	25			10383	01003	2	2428 RICHARDS AVENUE
LOWE, BRIAN K & DEBORAH K	65	901	12				00000	2	381 GARDENS AVENUE
LUCAS JAMES & GRACE	91	1209	34				00000	2	439 COOPER FOLLY ROAD
LUCAS JAMES E & GRACE	91	1209	35				00000	1	431 COOPER FOLLY ROAD
LUCAS JAMES E & GRACE	91	1209	36				00000	1	441 COOPER FOLLY ROAD
LUCAS PATRICK EDWARD & NATALIE	263	5401	2			09549	01263	1	909 JACKSON ROAD
LUCAS PATRICK EDWARD & NATALIE	296	6404	2			09549	01263	2	1134 MAPLE AVE
LUCAS THOMAS R	169	2701	6			09422	01156	2	2337 ELLWOOD AVENUE
LUCAS VINCENT L & MELANIE R	89	1209	13			10039	00079	2	197 VILLAS COURT
LUCCI FRANK A JR & JOYCE D	284	6002	10				00000	2	2242 OAKWOOD LANE
LUCERI ANTHONY V JR & LYN C	188	3002	2				00000	2	617 BLUEBERRY DRIVE
LUDOVICH NICHOLAS & MARY A -TRUSTEE	91	1301	7			09306	01530	2	2162 ATCO AVENUE
LUDZIA PETER J & JUDITH A	298	6502	3				00000	2	1125 BEECHWOOD DRIVE
LUGO KIMBERLY & DIAZ ALEXANDER	41	502	135			10988	00892	2	2492 GERALD COURT
LUPINETTI KELSIE M	11	302	5			11526	01726	2	236 RISING SUN AVENUE
LUPINETTI MARK J & BARBARA J	77	1016	4				00000	2	2168 CAMILA AVENUE
LUPINETTI MARK J & BARBARA	77	1016	5			05051	00616	2	334 FRONT STREET
LUPINETTI MARK J & BARBARA	77	1016	6					1	FRONT STREET
LUPINETTI MARK J JR	106	1406	12			09519	01095	2	2265 ATCO AVENUE
LUSTIG ANGELA	246	4502	34			10452	00303	2	1814 BISBEE AVENUE
LUTHER DAVID M & KRISTEN E	88	1209	1			10691	01117	1	441 HAYES MILL ROAD
LYN LESLIE & ERNESTINE	277	5704	6				00000	2	910 PINWOOD LANE
LYNCH DANIELLE M & JOSEPH P	88	1208	2			10204	00430	2	428 WHITE HORSE PIKE
MAAHS RICHARD J III & LENE E	148	2207	10			09557	01114	2	175 BEACH DRIVE
MAC ARTHUR CRUDUP	270	5603	7			10088	00164	2	881 WILLOW WAY
MAC BRIDE DENNIS M & T A	146	2205	13					2	168 BEACH DRIVE
MAC DONALD THOMAS J & RITA	9	301	9				00000	2	225 WHITE HORSE PIKE
MACAULEY GEORGE H & DENEEN S	322	7201	26			10180	00193	2	1235 CHEW ROAD
MACCARELLA ANTHONY J & JACQUELINE	49	502	262			08067	01941	2	353 ALSARAH COURT
MACCARELLA CARMEN & FLORENCE	246	4502	31				00000	2	1062 OLD WHITE HORSE PIKE
MACCARELLA MARK R & MILLER KAREN	275	5701	71			05095	00526	2	2307 TREMONT AVENUE
MACCARELLA ROBERT A JR	245	4502	25			09080	00086	1	1811 LANCASTER DRIVE
MACCARELLA ROBERT A SR & FRANK S JR	245	4502	26			09080	00097	2	1088 OLD WHITE HORSE PIKE
MACCARELLA ROBERT A SR	232	4102	8			11274	01349	2	2023 HENDRICKS AVENUE
MACCARELLA ROBERT A SR	245	4502	24			09080	00099	2	1821 LANCASTER DRIVE
MACCARELLA ROBERT JR & EDWARDS NICO	220	3602	35			09189	01890	2	812 MAPLE AVENUE
MACCARONE ROBERT & OLGA	10	301	25				00000	2	39 PINEHURST DRIVE
MACDONALD STEPHANIE M	109	1410	5			10289	00434	2	2294 CAMILA AVENUE
MACDUFF DANIEL R & KRISTINE	126	1801	14			05244	00767	2	487 FIRST STREET
MACDUFF DANIEL R & KRISTINE	230	4005	3			08106	00708	1	629 PACIFIC AVENUE
MACDUFF DANIEL R&MIDDLETON KRISTINE	103	1401	11				00000	2	406 GARDENS AVENUE
MACHADO ARMONDO J & AGNES A	223	3701	28			05209	00728	2	851 MAPLE AVENUE
MACKEL RUSSELL JR & JILL	50	503	3			08806	01631	2	343 SAPLING WAY
MACKENZIE KENNETH P	206	3301	76			08711	00113	2	708 FOX COURT
MACMULLIN DENNIS G	132	1901	30				00000	2	2130 BARTRAM AVENUE
MACRI ANTHONY MICHAEL	50	502	274			09178	01506	2	332 WHITE HORSE PIKE
MACRI DOLORES J	48	502	244				00000	2	2155 COOPER ROAD
MACRI PATRICIA A	144	2101	31			10767	01254	4A	539 WHITE HORSE PIKE
MADARA KIMBERLY A	309	7001	21			08371	00913	2	1130 CHEW ROAD
MADARA KIMBERLY A	309	7001	22			05196	00365	1	1126 CHEW ROAD
MADARA KIMBERLY A	310	7001	24.01	QFARM		05097	00376	3B	CHEW ROAD
MADDEN PATRICIA	241	4405	2			08140	01092	2	128 OAK STREET
MADRACK MELISSA ANNE & RIGGIO JERRY	47	502	231			09729	00065	2	382 SAPLING WAY
MAGENTA SALVATORE & CORDI AMANDA A	50	503	7			10669	00989	2	335 SAPLING WAY
MAGGARD STEWART JR & MARLENA D	199	3102	1			07634	00927	2	2490 MEDFORD ROAD
MAGILL BRYON S & MELISSA	46	502	217			07162	01236	2	372 SAPLING WAY

Taxing District 35 Waterford Twp

04 Camden County

Name of Owner Additional Owners	Page No.	Block No	Lot No.	Lot Qualifier	Account No.	Deed Book	Deed Page	Class	Property Location
MAGUIRE JOHN M & KUES DENISE J& MAG	250	4702	4			09431	01360	2	1835 ARROWHEAD DRIVE
MAGUIRE RYAN	173	2705	9			05260	00762	2	2209 WINDSOR DRIVE
MAGUIRE TIMOTHY & CHRISTINA	268	5602	6			11169	00588	2	2353 FERNWOOD AVENUE
MAHESHWARI PRAVIN & SANGEETHA	41	502	147			07111	01568	2	2518 ANDRIA COURT
MAHESHWARI, HARKANWAR	24	405	4			09523	01570	2	21 VIRGINIA DRIVE
MAIAROTO STEVEN & GERALDINE	301	6507	14				00000	1	2130 COLUMBIA AVENUE
MAIAROTO VINCENT L	117	1604	7			08619	00691	15F	2355 BARTRAM AVENUE
MAIESE FRANK & ANNE H	295	6403	21			11082	01907	2	2139 COLUMBIA AVENUE
MAIESE FRANK	56	601	2			10761	00462	1	2324 ANDERSON AVENUE
MAIMONE CHARLES A & ANDREA A	125	1706	22					2	466 FIRST STREET
MAIMONE CHARLES A SR & ANDREA A	126	1801	13			05244	00765	1	485 FIRST STREET
MAINTENANCE SYSTEMS LLC	142	2001	80			08873	00642	4A	515 WHITE HORSE PIKE
MAIORANO CHARLES A	178	2801	49			11481	01248	2	2406 ATCO AVE
MAJOR CHRISTINE M	151	2208	22			09555	01546	2	131 SHORELINE DRIVE
MAJOR GLADYS M	311	7001	44			09163	00912	2	1123 STATION LANE
MALCOM STEPHEN & MARIANNE	232	4102	9.01			09850	01987	2	2019 HENDRICKS AVENUE
MALCOM STEPHEN D & MARIANNE V	232	4102	10				00000	2	2017 HENDRICKS AVENUE
MALLON ANDREW & AMY	52	504	3			11435	00079	2	273 FRONT STREET
MALLON DAVID M JR & NICOLE	103	1402	5			10649	01030	2	2328 DAYTON AVENUE
MALTESE JOSEPH & JENNIFER	314	7003	13			09397	01275	2	1219 BROOKFIELD LANE
MANCINI DOMENIC DARRYL JR	243	4501	12			10835	01109	2	1006 OLD WHITE HORSE PIKE
MANCINI MARIA & MICHELE	53	504	22			04917	00325	2	369 SAPLING WAY
MANCINI ROBERT F & SHARON M	69	904	2			05182	00430	2	2308 MURRAY HILL DRIVE
MANDEL CINDY M	70	1001	11			11474	00891	2	348 RARITAN AVENUE
MANDIS RICHARD A	104	1404	1			09643	00664	2	496 THIRD STREET
MANERO JANICE A	244	4502	5				00000	2	1087 MIDDLE AVENUE
MANGHAN JAMES W & RUTH M	66	902	6			09453	01266	2	315 JACKSON ROAD
MANGIONE CHARLES & COLEMAN MICHELLE	263	5301	7			07109	01649	2	1080 ATSION ROAD
MANGOLD JEAN E	215	3501	17			10723	00861	2	746 RARITAN AVENUE
MANGOLD MELISSA J	323	7301	13			10836	01231	2	654 AUTUMN CREST DRIVE
MANIETTE KATHLEEN V	140	2001	51			11185	00229	2	256 HAYES MILL ROAD
MANKU & CHANDI LLC	66	902	5			09901	00574	4A	305 JACKSON ROAD
MANLEY KEVIN & ELAINE	94	1304	5			08688	00711	2	2228 ATCO AVENUE
MANLEY RYAN DANIEL S & LOBOSCO K	37	502	87			11273	01934	2	2394 TRICIA COURT
MANNION THOMAS & ELIZABETH	25	405	14			10784	01494	2	41 VIRGINIA DRIVE
MANSFIELD PROPERTIES LLC	199	3201	1			11074	01180	1	2532 MEDFORD ROAD
MAQUEDA MICHAEL G & MARIA	226	3701	82			09303	00997	2	2140 SIXTH STREET
MARANO ROBERT & MARIE	322	7201	25	QFARM			00000	3B	1217 CHEW ROAD
MARANO ROBERT J & MARIE	322	7201	25				00000	3A	1217 CHEW ROAD
MARANO SEBASTIAN V & MARYANN T	26	406	10			09675	01911	2	17 JOSIE LANE
MARCHIONE JOHN & CYNTHIA D	34	502	48				00000	2	2306 SUSAN COURT
MARCHIONE KELLY M & RUBINO NICHOLAS	147	2205	17			10530	01440	2	176 BEACH DRIVE
MARCUS ROSEANNE V	40	502	128					2	2478 GERALD COURT
MARELLA ANTHONY J & ZUBA STEPHANIE	287	6004	12			10615	00487	2	2202 OAKWOOD LANE
MARELLA RICHARD & ROSALIE	249	4601	41				00000	1	REAR-OLD WH HORSE PIKE
MARELLA RICHARD & ROSALIE	249	4601	46				00000	2	836 OLD WHITE HORSE PIKE
MARESCA JULIAN A	105	1405	12			10508	01286	2	2285 ATCO AVENUE
MARESSA JOSEPH A JR	247	4601	8			10191	00942	1	863 BURNT MILL ROAD
MARESSA JOSEPH A JR	307	6906	1				00000	3A	1690 CONDO AVENUE
MARESSA JOSEPH A JR	307	6906	1	QFARM				3B	1690 CONDO AVENUE
MARESSA JOSEPH A JR	307	6906	9				00000	3B	1690 CONDO AVENUE
MARESSA JOSEPH A JR	308	6906	15	QFARM			00000	2	1682 CONDO AVENUE
MARESSA JOSEPH A JR	321	7201	23			05163	00484	2	1175 CHEW ROAD
MARESSA JOSEPH A SR TRUST	132	1901	18			10191	00947	1	2117 KOHLER AVENUE
MARESSA JOSEPH A SR TRUST	132	1901	22			10191	00947	1	468 WHITE HORSE PIKE
MARESSA JOSEPH A SR TRUST	132	1901	23			10191	00953	2	468 WHITE HORSE PIKE
MARESSA JOSEPH A SR TRUST	132	1901	27			10191	00947	1	2118 BARTRAM AVENUE
MARESSA JOSEPH A	321	7201	22					2	1171 CHEW ROAD
MARGIOTTI DONALD R	177	2801	27			09937	00443	2	2399 ELLWOOD AVENUE
MARINARI CARLO J.	106	1407	7				00000	2	2221 ATCO AVENUE
MARINO MARCUS	266	5601	22			05237	00802	2	829 PLYMOUTH DRIVE
MARION ATHAN R & SANDRA B	189	3002	8			10189	00496	2	2440 ACORN DRIVE
MARKING WAYNE & JEAN ANN	212	3401	55				00000	2	2334 RICHARDS AVENUE
MARKS DANIEL K & MARY C	52	504	2			04869	00411	2	271 FRONT STREET
MARQUEZ RAMON	137	2001	16			08802	01286	2	234 HAYES MILL ROAD
MARRERO ANGEL & KAYLA M	271	5701	12			10237	01071	2	2312 LORKIM LANE
MARRERO JOSE A JR & MYCHELLE	282	5901	17			11489	01421	2	2211 JOSEPH MAURONE DRIVE

Taxing District 35 Waterford Twp

04 Camden County

Name of Owner Additional Owners	Page No.	Block No	Lot No.	Lot Qualifier	Account No.	Deed Book	Deed Page	Class	Property Location
MARRERO KIMBERLY	13	304	2			10548	00796	2	53 BRIARCLIFF ROAD
MARRONE MATTHEW D	266	5601	21			11371	00055	2	824 LEXINGTON DRIVE
MARS MICHAEL CHARLES & SUSAN	316	7101	1			05099	00864	2	1151 CHEW ROAD
MARSH TYLER & STAYTON VICTORIA	335	7603	9			10548	01614	2	1929 CHEW ROAD
MARSHALL FORD WILSON JR	237	4201	28			11540	00337	2	947 OLD WHITE HORSE PIKE
MARSHALL JAMIE L	203	3301	40			11244	00558	2	713 CANNERY ROW
MARSHALL JOSEPH A & GRIMES JESSICA	274	5701	62			10300	01454	2	1001 CHATEAU COURT
MARSHALL WILLIAM A & FOX, L MARY	211	3401	33			09141	00366	2	2258 RICHARDS AVENUE
MARSHALL ZACHARY	1	101	7			11114	01487	2	2418 HOPEWELL ROAD
MARTIN BARRY C & KATRINA	45	502	199			10500	01142	2	336 SAPLING WAY
MARTIN GEORGE R & MARTIN JEAN B	260	5002	7				00000	2	844 ANTHONY ROAD
MARTIN GREGG R	140	2001	56			10534	01936	2	227 HAYES MILL ROAD
MARTIN JOHN P JR	240	4402	4			11336	00045	2	1147 OLD WHITE HORSE PIKE
MARTIN SHARON D	248	4601	26				00000	2	910 OLD WHITE HORSE PIKE
MARTIN, LAUREL	102	1401	1				00000	2	398 GARDENS AVENUE
MARTINEZ NELLIE	153	2209	14			09729	01212	2	179 LAKE DRIVE
MARTINEZ, RAFAEL & ZORAIDA	263	5301	10			08469	00621	2	1056 ATSION ROAD
MARTINI ANTHONY M & JAYNE K	196	3101	40				00000	2	2414 LOUDEN LANE
MARTINO RUDOLPH S	39	502	110			04948	00330	2	2440 PLINER COURT
MARTINOVITCH MICHAEL J	117	1604	9			04893	00608	2	589 FIFTH STREET
MARTINOVITCH MILAN W & JOYCE E	117	1604	6				00000	2	2351 BARTRAM AVENUE
MARTUCCI MARIE A	276	5703	7			10463	00202	2	917 PINWOOD LANE
MARVA ALEXANDER P & PATRICIA M	144	2101	26			08650	01633	2	200 TROUT DRIVE
MARZ JOHN A & MISTY R	248	4601	23			11206	01573	2	1817 COLLINGS AVENUE
MASCARENHAS JOANNE L	116	1604	2			09901	01100	2	2337 BARTRAM AVENUE
MASCARENHAS JOANNE	100	1318	6			11230	00377	2	450 RARITAN AVENUE
MASCINO DARLENE MARIE & ANTHONY	241	4403	6			08954	00350	2	424 PENNINGTON AVENUE
MASINO PEARL (EST)	180	2802	20				00000	2	2460 ELLWOOD AVENUE
MASLANKA ROMAN P JR & ARLENE C	272	5701	36				00000	2	907 HILLSIDE DRIVE
MASLIN MICHAEL	43	502	174			10370	00138	2	2574 TODD COURT
MASON EBONI	127	1801	20			11084	01920	2	2235 GENNESSEE AVENUE
MASON JOAN	85	1201	72			07889	01456	2	477 WATERFORDS EDGE COURT
MASSEE DAVID M & CAROL R	250	4702	3			08243	01410	2	1837 ARROWHEAD DRIVE
MASSEY CAMILLE	137	2001	15			10099	01707	2	232 HAYES MILL ROAD
MASSEY NORMAN C	153	2209	21			10743	00463	2	96 SHORELINE DRIVE
MASSO JOHN & JOSEPHINE	79	1104	7				00000	2	372 WHITE HORSE PIKE
MASTER KETAN & JAYATI	19	402	34			11332	01135	2	56 BRIARCLIFF ROAD
MASTERS JACK L	15	305	6				00000	2	238 SUNSET AVENUE
MASTERS JACK W & SHIRLEY Y	190	3003	1			09478	01632	2	601 BLUEBERRY DRIVE
MASTERS RAYMOND F JR & MITSUYO	252	4801	9				00000	2	2123 FERNWOOD AVENUE
MATARAZZO AILEEN M	103	1402	12			11343	00041	2	464 THIRD STREET
MATCHETT DAVID P & DEBORAH A	22	402	85			09536	00732	2	26 VIRGINIA DRIVE
MATCHNER LISA & MARIE	240	4402	7			07350	00281	1	1163 OLD WHITE HORSE PIKE
MATCHNER LISA D & MATCHNER MARIE M	240	4402	6			05282	00370	2	1157 OLD WHITE HORSE PIKE
MATEJKOVIC DAVID & KAY	327	7305	9				00000	2	693 CURRY AVENUE
MATHES LUKE C & GENDRACHI GINA M	171	2702	17			10348	01835	2	2320 ELLWOOD AVENUE
MATRICARDI MARNY L & MARC J	53	504	19			07108	01387	2	375 SAPLING WAY
MATTEO BRIAN J & LACATENA NICOLE J	77	1015	8			09330	00839	2	2159 BELLEVUE AVE
MATTHEWS COLIN MEDVEDIK TIERNEY	14	304	4			10872	01261	2	49 BRIARCLIFF ROAD
MATTHEWS DAVID T & EILEEN	313	7002	23				00000	2	1718 CONRAD AVENUE
MAUGER KURT R	154	2209	37			10155	00537	2	128 SHORELINE DRIVE
MAURIELLO KENNETH L & JACQUELINE	186	2902	12			07740	01596	2	2451 MEDFORD ROAD
MAURIELLO ROBERT J JR & ALEXANDRA J	182	2806	5			09416	00946	2	2383 AUBURN AVENUE
MAURO LEIGH ANNTINETTE	51	503	10			05048	00585	2	329 SAPLING WAY
MAURONE JOSEPH	108	1408	19				00000	2	424 CHURCH STREET
MAURPAYNE, LLC	187	2902	22			10776	01310	4A	566 JACKSON ROAD
MAY DANIEL J	314	7003	5			11411	00831	2	1203 BROOKFIELD LANE
MAY DEVELOPMENT GROUP LLC	132	1901	24			09864	01263	4A	462 WHITE HORSE PIKE
MAYER PHILIP E & VIRGINIA M	189	3002	5				00000	2	623 BLUEBERRY DRIVE
MAYFIELD JAMES J III	142	2101	5			11275	00834	2	215 TROUT DRIVE
MAYHEM PROS	30	501	35			10754	00095	2	2293 MEMORIAL COURT
MAYO DANIEL	175	2801	7				00000	3A	561 JACKSON ROAD
MAYO DANIEL	175	2801	7	QFARM			00000	3B	561 JACKSON ROAD
MAZEROLLE ALISSA J	43	502	169			10165	01178	2	2562 TODD COURT
MC ALISTER RAYMOND D & ELWOOD M	141	2001	76			08598	00404	4A	485 WHITE HORSE PIKE
MC CARTHY JOSEPH C & MARY E	206	3301	84				00000	2	728 FOX RUN DRIVE
MC CLINTOCK SCOTT F	179	2802	12			07743	00331	2	702 SIXTH STREET

Taxing District 35 Waterford Twp

04 Camden County

Name of Owner Additional Owners	Page No.	Block No	Lot No.	Lot Qualifier	Account No.	Deed Book	Deed Page	Class	Property Location
MC COY AMY R	4	101	53				00000	1	150 JACKSON ROAD
MC CURRY SONYA	98	1316	7			07364	00343	2	2249 AUBURN AVENUE
MC FADDEN MICHAEL & LYNN L	308	7001	2			09064	00027	2	1171 MIDDLE AVENUE
MC FADDEN MICHAEL T & RITA L	75	1013	7				00000	2	2161 ALMIRA AVENUE
MC FERREN SHAWN W & COLLEEN Y	177	2801	32			04825	00712	2	2353 ELLWOOD AVENUE
MC KELVLEY JOHN J JR & PAMELA J	171	2702	15					2	2310 ELLWOOD AVENUE
MC MICHEN GARY T & GILDA M	195	3101	24				00000	2	706 FOREST DRIVE
MC NEIL STEVEN C & DEBORAH F	261	5101	3				00000	2	2444 LINDEN AVENUE
MCALEER CHARLES L JR & LYNN A	46	502	206			07351	00994	2	350 SAPLING WAY
MCALEER DANIEL R	324	7302	7			08186	00909	2	611 HUNTERS LANE
MCANANY ANNETTE & BRIAN	325	7303	3			07123	01059	2	633 AUTUMN CREST DRIVE
MCATEER FRANCINE M	202	3301	18			05275	00832	2	696 JACKSON ROAD
MCATEER JOSEPH E	19	402	45			04964	00471	2	45 COLGATE COURT
MCBRIDE MICHAEL & CYNTHIA M	195	3101	22				00000	2	710 FOREST DRIVE
MCBRIDE TIMOTHY & SARAH	280	5801	22			09675	01476	2	1029 ATSION ROAD
MCCALLION MICHAEL J & DONNA K	195	3101	18				00000	2	2481 RICHARDS AVENUE
MCCARTHY DEBORAH A	26	406	8			09670	00357	2	13 JOSIE LANE
MCCARTY DONNA L	86	1203	2				00000	2	2132 ATCO AVENUE
MCCARTY JAMES H	255	4902	2			08604	00881	2	839 RARITAN AVENUE
MCCAULEY HEATHER & SAUNDERS DORIEN	58	601	30			10281	01431	2	323 GARDENS AVENUE
MCCAULEY SHARON L	133	1901	33			10055	00855	2	2142 BARTRAM AVENUE
MCCLINTOCK MICHAEL SHAWN & JACQUI L	179	2802	14.01			11342	00623	2	708 SIXTH STREET
MCCLINTOCK MICHAEL	215	3501	6			11172	01427	1	2372 GENNESSEE AVENUE
MCCLINTOK TAMMY	266	5601	31			09639	01991	2	2333 FERNWOOD AVENUE
MCCLURE MICHAEL P & AMY M	97	1314	6			09162	00676	2	2255 BARTRAM AVENUE
MCCLUSKEY DEBRA LYNNE	315	7003	21			11330	00913	3A	1656 CONRAD AVENUE
MCCLUSKEY, DEBRA LYNNE	315	7003	21	QFARM		11330	00913	3B	1656 CONRAD AVENUE
MCCONNELL JOSEPH F & MARY A	273	5701	37				00000	2	909 HILLSIDE DRIVE
MCCONNELL RANDY L	265	5601	17			11431	01603	2	832 LEXINGTON DRIVE
MCCONNEY BARBARA	213	3401	71			05240	00388	2	2302 SESAME STREET
MCCOOL CHRISTOPHER & RADKA SAMANTHA	209	3303	4			10427	01068	2	755 FOX RUN DRIVE
MCCOURT ARNOLD	218	3602	9			05115	00227	2	759 RARITAN AVENUE
MCCRANE, VINCENT & ROSEMARIE	65	901	9				00000	2	369 GARDENS AVENUE
MCCULLOUGH MEGAN	54	505	14			09217	01691	2	2265 LEON COURT
MCCURRY JILLIAN	202	3301	28			10600	01293	2	707 LINDA LANE
MCCURRY PATRICK & KAREN	246	4502	28				00000	2	1082 OLD WHITE HORSE PIKE
MCDERMOTT CHRISTY A & HOLMES RONALD	305	6901	11			11018	01957	3A	1760 ARROWHEAD DRIVE
MCDERMOTT CHRISTY A & HOLMES RONALD	305	6901	11	QFARM		11018	01957	3B	1760 ARROWHEAD DRIVE
MCDERMOTT DONALD & BARBARA	122	1703	7			04874	00344	2	2205 KINGSFORD LANE
MCDERMOTT JEANNE S	93	1303	6			04840	00604	4A	2216 ATCO AVENUE
MCDERMOTT PAUL & BRENDA	85	1201	87			09832	01069	2	161 HAYES MILL ROAD
MCDEVITT LAURA A	33	502	23			10979	01150	2	2256 ALBERT COURT
MCDONALD JANET D	221	3701	11			10884	01956	2	2109 CARRIAGE LANE
MCDONALD,AMY	36	502	69			05254	00425	2	2358 TRICIA COURT
MCDUFF DANIEL R & KRISTINE	230	4005	7			08106	00708	4A	762 WHITE HORSE PIKE
MCKERLEAN MICHAEL & KELLY	178	2801	42			11237	00562	2	638 SIXTH STREET
MCFERREN DENNIS N & JEANNE M	177	2801	34				00000	2	678 SIXTH STREET
MCFERREN DENNIS N & JEANNIE M	177	2801	35				00000	1	SIXTH STREET
MCFERREN DENNIS P & KAREN M	213	3401	67				00000	2	2305 SESAME STREET
MCFERREN TIMOTHY V & BARBARA L	177	2801	33			05217	00348	2	684 SIXTH STREET
MCGARVEY JAMES L JR & REGINA	289	6302	12			05098	00767	2	1093 MAPLE AVENUE
MCGEE DAVID & JUDITH	286	6003	8			07530	00952	2	2229 OAKWOOD LANE
MCGETTIGAN JOSEPH A & JO ANN	26	406	9			11294	01300	2	15 JOSIE LANE
MCGINLEY EDWARD P & SHEA CHRISTI	114	1504	9			07722	00689	2	2353 ATCO AVENUE
MCGINN, MARK & THERESA	193	3004	12			08725	01784	2	2414 ACORN DRIVE
MCGINNIS JOSEPH C & CASEY	271	5701	10			10991	01046	2	2308 LORKIM LANE
MCGINNIS ROBERT T & LISA M	166	2604	14			04866	00911	2	735 MAPLE AVENUE
MCGINNIS SEAN M	83	1201	56			09434	00872	2	204 BARTAL COURT
MCGONIGLE MICHAEL E	255	4901	10			10499	00320	2	880 RARITAN AVENUE
MCGOWENS JOHN W & KATHRYN	86	1201	91			04992	00569	2	464 BRUNO LANE
MCGRATH JOHN R & ANNE M	63	801	26			04904	00181	2	302 JACKSON ROAD
MCGRUDER CARLA A	23	403	1			08907	00441	4A	357 WHITE HORSE PIKE
MCGRUDER CARLA A	23	404	1			08907	00441	1	195 GRANGER AVENUE
MCGUCKIN DANIEL M & BRIANNA	130	1803	3			10797	00427	2	2206 GRANT AVENUE
MCGUIGAN KIMBLERLY A & MICHAEL R	288	6301	5			09229	00879	2	933 HUNT BOULEVARD
MCGUIRE MICHAEL I JR	68	903	16			11196	00204	2	2309 MURRAY HILL DRIVE
MCINTYRE THOMAS M	222	3701	25			11144	01942	2	837 MAPLE AVENUE

Taxing District 35 Waterford Twp

04 Camden County

Name of Owner Additional Owners	Page No.	Block No	Lot No.	Lot Qualifier	Account No.	Deed Book	Deed Page	Class	Property Location
MCKELVEY PATRICK J	118	1606	3			10313	01105	2	2354 CLIFFORD AVENUE
MCKENNA BOBBI J	13	303	23			10760	01368	2	36 PINEHURST DRIVE
MCKNIGHT MYCOTHER & EVALEAN	18	402	28				00000	2	44 BRIARCLIFF ROAD
MCLAUGHLIN SABRINA	197	3101	48			11504	01288	2	2421 LOUDEN LANE
MCMAHON MICHAEL J & KARIN	258	5001	29				00000	2	806 ASHFORD TERRACE
MCMASTER IRENE	27	406	17			10075	01576	2	67 VIRGINIA DRIVE
MCMENAMIN JOSEPH J & CHRISTINA K	180	2803	10			09287	01633	2	2386 CLIFFORD AVENUE
MCMENAMIN PHILLIP J & SHIRLEY L	83	1201	54			04823	00686	2	200 BARTAL COURT
MCMICHEN GARY T	149	2207	18			05104	00185	2	158 LAKE DRIVE
MCMICHEN JENNIFER	147	2205	15			11057	00241	2	172 BEACH DRIVE
MCNALLY JOSEPH P & EILEEN M	323	7301	10			05024	00816	2	660 AUTUMN CREST DRIVE
MCNALLY WILLIAM & MARIVI	214	3402	1			11460	01386	2	2209 GREEN MEADOW DRIVE
MCNAMEE BERNARD M & ALLISON C	205	3301	59			05103	00283	2	748 FOX RUN DRIVE
MCSORLEY WILLIAM	226	3801	2				00000	2	750 BURNT MILL ROAD
MCVEIGH ANTHONY & CHRISTINE	287	6101	4			05191	00382	2	1027 LINCOLN AVENUE
MCVEIGH JAMES J JR & MARLENE J	287	6101	3			05259	00382	2	1011 LINCOLN AVENUE
MCWILLIAMS BRIAN & DONNA	29	501	18			05254	00691	15F	2249 LAURIE COURT
MEAD SHERI	187	3001	2			10486	00575	2	600 BLUEBERRY DRIVE
MECHESCATUXEN CORP C/O C R MASSEE	242	4501	2				00000	1	943 OLD WHITE HORSE PIKE
MECHESCATUXEN CORP C/O C R MASSEE	250	4702	2				00000	1	998 MIDDLE AVENUE
MEDINA ELWYN G & VELEZ BRENDA M	76	1015	7			11543	01547	2	2163 BELLEVUE AVENUE
MEDLAR TINA	273	5701	39			10471	01857	2	913 HILLSIDE DRIVE
MEDORO JANE M & DEPOLTER ANDREW J	289	6302	11			09170	00228	2	1089 MAPLE AVENUE
MEGAS SHARON A	237	4201	41			10981	01129	2	2058 HENDRICKS AVENUE
MEIGHAN FRANCIS C JR	208	3302	11			11327	01068	2	2318 ILENE LANE
MEIGHAN JEFFERY M & CLAIRE L	194	3101	11			08533	01090	2	2468 MEDFORD ROAD
MEIGHAN JUDITH E	31	501	47			04964	00038	2	2317 MEMORIAL COURT
MEISENZAHN PARTNERS LLC	9	301	2			05061	00752	4A	181 WHITE HORSE PIKE
MEISENZAHN PARTNERS LLC	9	301	3			05061	00748	4A	189 WHITE HORSE PIKE
MEISENZAHN PARTNERS LLC	9	301	4			05061	00744	2	195 WHITE HORSE PIKE
MEISENZAHN PARTNERS LLC	9	301	5			05061	00739	2	199 WHITE HORSE PIKE
MEISENZAHN PARTNERS LLC	9	301	7			05226	00486	1	211 WHITE HORSE PIKE
MEISENZAHN PARTNERS, LLC	11	301	29			05061	00735	1	185 WHITE HORSE PIKE
MEISTER FREDERICK R & CHERYL	174	2706	5			04987	02400	2	2275 ELLWOOD AVENUE
MELCHIORRE DAVID B & LINDA V	170	2701	19				00000	2	2332 DENVER AVENUE
MEMMO SANDRA	42	502	160			09177	01068	2	2544 ANDRIA COURT
MENA DOLORES M & GOOD JOHN R	171	2702	19			08190	01466	2	2328 ELLWOOD AVENUE
MENA MARCUS & BERNADETTE	237	4201	36			07169	01020	3A	1721 FRANK WALKER ROAD
MENA MARCUS & BERNADETTE	237	4201	36	QFARM		07169	01020	3B	1721 FRANK WALKER ROAD
MENAQUALE MARK R	63	801	25				00000	4A	310 JACKSON ROAD
MENDEZ ARIEL P	105	1406	2			11409	00544	2	2320 ALMIRA AVENUE
MENTO SALVATORE A JR & BARBARA J	233	4106	10			10509	01256	2	2019 MERION AVENUE
MERCER FRANK W	220	3602	24			10724	01619	2	2253 LINDEN AVENUE
MERKEL JEFFREY & LEA	265	5601	10				00000	15F	817 LEXINGTON DRIVE
MERKER CURT A & SARAH J	63	801	21				00000	2	340 JACKSON ROAD
MERLINO BENJAMIN N SR	97	1312	4			05101	00256	2	2258 CLIFFORD AVENUE
MERLOT ASSOCIATES LLC	166	2604	6			09239	01919	2	689 MAPLE AVENUE
MERLOT ASSOCIATES LLC	166	2604	8			09239	01913	1	444 MAPLE AVENUE
MERLOT ASSOCIATES LLC	168	2604	35			09239	01924	1	FIRST STREET
MERTZ NANCY J	173	2705	1			07653	01105	2	2308 ELLWOOD AVENUE
MERTZ STEVEN C & CHRISTINE M	89	1209	12			08901	01728	2	195 VILLAS COURT
MERWIN JULIANNA	131	1901	3			08845	01812	2	467 W ATLANTIC AVENUE
MESISCA ANTHONY J & BONNIE LOU	202	3301	24				00000	2	2424 RICHARDS AVENUE
MESISCA MARIA J & O'BRIEN DAVID C	49	502	268			10316	01994	2	2119 COOPER ROAD
MESSINGER SCOTT	32	502	18			09225	00823	2	2246 PAMELA COURT
MESSER WYATT H & ROBERT W & RITCHIE	65	901	13			10603	01098	2	387 GARDENS AVENUE
MESSICK D C/O PIROLLI SUSAN	3	101	39				00000	1	2437 CENTRAL AVENUE
MESSICK D C/O PIROLLI SUSAN	3	101	40				00000	1	2429 CENTRAL AVENUE
MESSICK D C/O PIROLLI SUSAN	61	701	20				00000	1	2438 CENTRAL AVENUE
MESSINA CHARLES F & DIANE L	248	4601	25			08211	01337	2	1807 COLLINGS AVENUE
MESSNER EDWARD F & LAMPE DINA D	131	1901	7			09245	01308	2	2145 KOHLER AVENUE
METHODIST CHURCH TRUSTEE	318	7101	18				00000	15E	1252 OLD WHITE HORSE PIKE
METHODIST CHURCH	86	1203	1				00000	15D	2128 ATCO AVENUE
METTINGER, EDWARD E. III	130	1805	2			08143	01917	2	2210 HARRISON AVENUE
MEYERS MARGARET E & OLIVER RA	204	3301	46				00000	2	708 CANNERY ROW
MEYERS MICHAEL A & DEHARO CIPRIANO	250	4702	6			10710	00350	2	1831 ARROWHEAD DRIVE
MICKUS LINDA C & GARY A	239	4401	3				00000	2	1099 OLD WHITE HORSE PIKE

Taxing District 35 Waterford Twp

04 Camden County

Name of Owner Additional Owners	Page No.	Block No	Lot No.	Lot Qualifier	Account No.	Deed Book	Deed Page	Class	Property Location
MIDDLEMAN RYAN	248	4601	31			10680	00268	2	896 OLD WHITE HORSE PIKE
MIDILI, RONALD J. JR & RHONDA R.	186	2902	9			08549	01733	2	643 OAK KNOLL ROAD
MIDURA MARK & BOTTA CHERYL A	212	3401	47			05089	00325	2	2286 RICHARDS AVENUE
MIDURE AUSTIN JR & MARGUERITE E	318	7101	30				00000	2	1057 CHEW ROAD
MIGNOGNA LISA	271	5701	16			07291	00194	2	2320 LORKIM LANE
MILES DONOVAN A & ADRIENNE D	2	101	21				00000	2	118 JOYCE WAY
MILES JENNA R & CRONEBERGER PAUL J	116	1603	6			10970	00657	2	2356 AUBURN AVENUE
MILLAR DONALD R & CAROLYN T	22	402	80			08808	01197	2	36 VIRGINIA DRIVE
MILLER LORRAINE A	180	2803	3			05120	00316	2	2325 DENVER AVENUE
MILLER BRIAN & GINA	266	5601	27			11322	01272	2	2300 REVERE COURT
MILLER BRUCE	141	2001	77			11251	00001	2	493 WHITE HORSE PIKE
MILLER CYNTHIA	239	4401	2			05086	00092	2	1095 OLD WHITE HORSE PIKE
MILLER DEREK L & KRISTINE M	245	4502	17			11462	01968	2	1154 OLD WHITE HORSE PIKE
MILLER DIANE C	271	5701	18				00000	2	2315 LORKIM LANE
MILLER EILEEN	217	3601	7				00000	15F	757 LINCOLN AVENUE
MILLER HOWARD A IV & MICHELE M	323	7302	4			04979	00299	2	617 HUNTERS LANE
MILLER JAMES JR (ESTATE OF)	215	3501	7				00000	1	2293 RICHARDS AVENUE
MILLER JAY & HEIKE	319	7101	34					2	1117 CHEW ROAD
MILLER JOHN & GINGER	226	3803	2			07156	01507	3A	632 OLD WHITE HORSE PIKE
MILLER JOHN & GINGER	226	3803	2	QFARM		07156	01507	3B	632 OLD WHITE HORSE PIKE
MILLER JOHN JR & BRANDI LYNN	327	7305	3			11529	01394	2	609 AUTUMN CREST DRIVE
MILLER JOHN SR & GINGER JEAN	226	3803	1.01				00000	2	669 BURNT MILL ROAD
MILLER JONATHAN F	290	6302	35			10502	01183	2	932 HUNT BOULEVARD
MILLER JOSEPH P	14	304	14				00000	2	38 COLGATE ROAD
MILLER KEITH C & DANIELLE	164	2602	13			10144	01769	2	716 MAPLE AVENUE
MILLER KENNETH J & DAWN Y	49	502	257			10482	00325	2	343 ALSARAH COURT
MILLER KEVIN & HOLLY L	222	3701	20			05205	00352	2	2128 CARRIAGE LANE
MILLER PATRICK	9	301	12			09518	01819	2	21 DEER POND BOULEVARD
MILLER PATRICK	9	301	13			09518	01823	1	23 DEER POND BOULEVARD
MILLER RONALD E & DEBORAH J	160	2401	16					2	2222 GENNESSEE AVENUE
MILLER RONALD H & LAVINA I	329	7402	7				00000	2	576 PESTLETOWN ROAD
MILLER STEPHEN L & MONIQUE A FORD-	21	402	67			09844	00979	2	68 VIRGINIA DRIVE
MILLER SUZANNE B & DELLEMONACHE K	183	2806	16					2	2398 ATCO AVENUE
MILLER WILLIAM F SR & CHARLOTTE J	26	405	27			10834	00982	2	4 JOSIE LANE
MILLER, JAMES	259	5001	37			08630	00805	2	811 ASHFORD TERRACE
MILLIGAN DAVID H	189	3002	10			04899	00846	2	2436 ACORN DRIVE
MILOSZAR ROBERT S	212	3401	50				00000	2	2306 RICHARDS AVENUE
MILOVSKY PAUL & JACKLYNN D	237	4201	31				00000	2	1741 FRANK WALKER ROAD
MILSTEAD, DONALD	17	402	16				00000	1	13 YALE ROAD
MINCHAK JAMES C & KATHLEEN R	320	7201	2			05190	00095	2	717 PESTLETON ROAD
MINER MITCHELL ANDREW	187	2902	31			10902	01386	2	2432 ATCO AVENUE
MINER STEVEN E SR & MARY F	96	1308	2			04947	00675	2	2269 BARTRAM AVENUE
MINGGIA DENISE (EST)	202	3301	21			04994	00847	2	682 JACKSON ROAD
MINGHENELLI STEVEN J & TAMARA E	318	7101	16			08886	00947	2	1264 OLD WHITE HORSE PIKE
MINIMI CARL D	72	1006	1			08373	00035	2	388 RARITAN AVE
MIRAGLIUOLO MICHAEL K	240	4402	8			11465	01674	2	443 PENNINGTON AVENUE
MIRANDA, ERNESTO & ELIZABETH	144	2101	30			08309	01912	2	208 TROUT DRIVE
MIRANDES GABRIEL A & RODGERS EMILY	72	1004	6			10919	00417	2	364 RARITAN AVENUE
MIRASSOL BOBBY	289	6302	19			11049	01194	2	2133 TREMONT AVENUE
MISKOFKY MICHAEL & PATRICIA A	206	3301	74				00000	2	712 FOX COURT
MITCHELL DAVID M & BOLLERO LILIAN D	328	7306	2			09805	01450	2	613 HARVEST LANE
MITCHELL STEVEN	154	2209	30			10874	01601	2	114 SHORELINE DRIVE
MITCHELL WILLIE H & PAMELA	14	304	7				00000	2	43 BRIARCLIFF ROAD
MJJ ENTERPRISES LLC	141	2001	72			05268	00023	4A	471 WHITE HORSE PIKE
MJUVA NGALULA	152	2209	7			11145	00529	2	193 LAKE DRIVE
MOCARSKI SONYA M & FANZ EDWARD R	295	6403	25			11426	01148	2	1068 PEDERSON BOULEVARD
MODERN WAY C/O LILLIAN RANDANELLA	156	2304	3				00000	1	552 C AVENUE
MOGNONI RUSSELL & SARAH RABINOWITZ-	309	7001	17			05256	00030	1	1625 CONRAD AVENUE
MOGNONI SARAH RABINOWITZ - TRUSTEE	315	7003	14			10163	00434	2	1221 BROOKFIELD LANE
MOHAN CHRISTINA D	10	301	22			05287	00605	2	245 SUNSET AVENUE
MOHAN RAYMOND J	203	3301	31				00000	2	702 LINDA LANE
MOLLOY THOMAS A & TERESA H	295	6403	16			09197	01964	2	1173 MAPLE AVENUE
MOLOCK RALPH E JR	275	5701	70				00000	2	2311 TREMONT AVENUE
MONAHAN ANNA (EST)	279	5801	10				00000	2	2336 TREMONT AVENUE
MONAHAN KEITH	100	1319	4			10592	01217	2	468 RARITAN AVENUE
MONAHAN THOMAS W & ANNA	279	5801	11				00000	2	2340 TREMONT AVENUE
MONASTRA JUSTIN E & MEGAN	97	1312	1			11181	01714	2	506 RARITAN AVENUE

Taxing District 35 Waterford Twp

04 Camden County

Name of Owner Additional Owners	Page No.	Block No	Lot No.	Lot Qualifier	Account No.	Deed Book	Deed Page	Class	Property Location
MONDILE ARLENE	109	1409	8			09670	00910	2	2325 ALMIRA AVENUE
MONDROSCH DANA & JASON	38	502	96			05225	00352	2	2412 PLINER COURT
MONDROSCH JASON	11	303	3			11319	00261	4A	275 WHITE HORSE PIKE
MONGRANDI JOHN B & TERRI	254	4802	23			05116	00464	2	980 MAPLE AVENUE
MONICO, PETER & KIMBERLY J.	29	501	19			08643	01077	2	2251 LAURIE COURT
MONROE WILLIAM A JR & HENDRICKS S N	324	7302	19			05142	00577	2	651 AUTUMN CREST DRIVE
MONSERRATE DAVID & FREDESVINDA	165	2603	6			10504	00356	2	709 RARITAN AVENUE
MONTGOMERY ALEXANDER	201	3301	9			10665	01362	2	2327 ILENE LANE
MONZO DAVID	239	4301	11			05033	00019	2	1071 OLD WHITE HORSE PIKE
MONZO DAVID	239	4401	1			05033	00019	1	OLD WHITE HORSE PIKE
MOOAR MATTHEW	33	502	26			11204	01342	2	2262 ALBERT COURT
MOORE CHARLES J III & BARBARA L	142	2101	8				00000	2	207 TROUT DRIVE
MOORE DOUGLAS C & BILLIE F	285	6002	12				00000	2	2246 OAKWOOD LANE
MOORE GEORGE J & DORINE C	176	2801	18			05281	00302	2	633 JACKSON ROAD
MOORE GEORGE J & DORINE C	176	2801	19			05281	00309	2	639 JACKSON ROAD
MOORE JAMES E. & JOCELYN B.	108	1408	13			07852	00214	2	2289 ALMIRA AVENUE
MOORE JOCELYN B	123	1704	14			11458	01163	2	614 RARITAN AVENUE
MOORE JOHN J & MINNIE J	268	5602	1				00000	2	812 LEXINGTON DRIVE
MOORE PATRICK	62	801	11			09886	01182	2	394 JACKSON ROAD
MOORE SHARON & STAFF FRANK PAUL IV	104	1403	5			10539	00539	2	482 THIRD STREET
MORALES ALBERTO	2	101	18			09057	01676	2	121 HILLTOP ROAD
MORE PETER & DOLORES	133	1902	11			08678	00139	2	2112 KOHLER AVENUE
MOREY ROBERT W & KARIN	148	2207	4					2	353 AQUA LANE
MORGAN KENNETH C & SHIRLEY E	220	3602	27				00000	2	870 MAPLE AVENUE
MORGAN KENNY	289	6302	17			07723	01136	2	2137 TREMONT AVENUE
MORGAN MARGO	228	3902	6			05141	00513	3A	709 OLD WHITE HORSE PIKE
MORGAN MARGO	228	3902	6	QFARM		05141	00513	3B	709 OLD WHITE HORSE PIKE
MORICI JOSEPH & JULIA	252	4801	7				00000	15F	1025 MAPLE AVENUE
MORICI MARC A & DONNA M	252	4801	6			10049	01124	2	1021 MAPLE AVENUE
MORICI NICHOLAS & BARBARA C	118	1606	7				00000	2	621 FIFTH STREET
MORINE NARVIS D	249	4601	47			10442	00868	2	828 OLD WHITE HORSE PIKE
MORITZ KIMBERLY S	19	402	37			09222	01124	2	29 COLGATE COURT
MORRIS ROBIN	148	2206	9			04840	00281	2	192 LAKE DRIVE
MORRIS SANDRA	95	1306	4			10313	01740	2	2273 AUBURN AVENUE
MORRISON DAMION & NALE JANUARY	246	4502	36			10866	01617	2	1852 BISBEE AVENUE
MORRISON JOSEPH K & CHRISTINE & NIS	313	7002	22			08709	01136	2	1722 CONRAD AVENUE
MORRISON LEROY	20	402	57			09675	01677	2	88 VIRGINIA DRIVE
MORRISON MICHAEL J & MORRISON JAMES	107	1407	9			07557	01893	4A	2217 ATCO AVENUE
MORROCCO JOHN J & JOYCE	173	2705	8			10559	01285	2	622 RARITAN AVENUE
MORROCCO PASQUALE F III	171	2702	10			10402	00807	2	674 FIFTH STREET
MORROCCO PASQUALE F JR & DENISE M	162	2503	4			07401	00399	2	570 OLD WHITE HORSE PIKE
MORRONE WILLIAM & DEBORAH J	297	6501	21			04833	00413	2	2123 DOROTHY AVENUE
MORROTTO JOSEPH J & KAREN E	233	4106	9				00000	2	2025 MERION AVENUE
MOSELEYS LIQUOR STORE INC	93	1303	19				00000	4A	422 RARITAN AVENUE
MOSSOP GEORGE E JR & LYNN M	320	7201	6			10077	00945	2	687 PESTLETOWN ROAD
MOSSOP PATRICIA M	320	7201	4				00000	2	703 PESTLETOWN ROAD
MOUNT JAMES H & COLLEEN	89	1209	8			07977	01662	2	187 VILLAS COURT
MOUSLEY SHIRLEY M.	113	1503	11			07326	01249	2	2393 ATCO AVENUE
MRJ LLC	9	301	6			08724	00067	1	205 WHITE HORSE PIKE
MTGLQ INVESTORS LP	325	7303	2			11276	00890	2	635 AUTUMN CREST DRIVE
MUCKLEY MICHAEL J	75	1012	4			09228	01484	2	2168 ALMIRA AVENUE
MUDRA CORPORATION	235	4107	3			05202	00538	1	795 WHITE HORSE PIKE
MUELLER ERNEST D JR & DIANE T	282	5901	19			07703	00758	2	2207 JOSEPH MAURONE DRIVE
MUELLER MARK A	296	6404	10			05103	00803	2	1152 MAPLE AVENUE
MUERDLER JOANN	107	1408	5			08010	01294	2	2268 BELLEVUE AVENUE
MUFALLI KENNETH SR	51	503	15			04913	00508	2	286 FRONT STREET
MUFF ALEXANDER & SARA M	276	5702	7			10612	01189	2	904 WEDGEWOOD WAY
MUGRAUER SHARON & THOMAS	58	601	37			08017	00020	2	310 LELACHE AVENUE
MUHS GREGORY & LAUREL A	194	3101	3			05227	00896	2	2426 MEDFORD ROAD
MULDROW CHARLES & DONNA	208	3302	16				00000	15F	2328 ILENE LANE
MULHERN ROBERT A & ANITA A	277	5703	14				00000	2	906 HILLSIDE DRIVE
MULLAN ANDREW & MARTA A	294	6403	12				00000	2	1151 MAPLE AVENUE
MULLAN JOHN J	182	2805	6				00000	2	576 FIFTH STREET
MULLEN GERARD J & KIMBERLEY A	323	7301	12				00000	2	656 AUTUMN CREST DRIVE
MULLER CAROL	8	204	8			11346	00663	4A	212 WHITE HORSE PIKE
MULLER CHARLES III & VICKI	23	402	90			10127	01680	2	16 VIRGINIA DRIVE
MULLINS JOHN JR & BARBARA ANN	297	6501	17				00000	2	1130 BEECHWOOD DRIVE

Taxing District 35 Waterford Twp

04 Camden County

Name of Owner Additional Owners	Page No.	Block No	Lot No.	Lot Qualifier	Account No.	Deed Book	Deed Page	Class	Property Location
MURDOCK ROSS G & MARLENE L	77	1101	5				00000	2	347 FRONT STREET
MURNANE BRIAN D	280	5801	18			10935	01177	2	2382 TREMONT AVENUE
MURPHY MICHAEL K & MARLENE	171	2702	22				00000	2	2340 ELLWOOD AVENUE
MURPHY ROBERT S III & LISA	138	2001	26			08269	00432	2	195 GIBBONS COURT
MURPHY ROSEMARY A	5	102	6			07954	00716	2	107 JOYCE WAY
MURRO MICHAEL J & BEVERLY E	283	5902	1				00000	2	1078 LINCOLN AVENUE
MURTHA ROBERT D JR & KRYSTAL L	84	1201	70			10944	01907	2	465 WATERFORDS EDGE COURT
MUSCIANESE KIMBERLY & VINCENT	46	502	205			11317	00105	2	348 SAPLING WAY
MUTKO DANIEL & KAREN	131	1901	14				00000	2	2131 KOHLER AVENUE
MUZYCZEK CHARLES D & STEPHANIE L	134	1903	3			07459	00572	2	521 W ATLANTIC AVENUE
MYERS GLORIA & EDWARD SR	306	6904	2			11085	00937	4A	1426 CHEW ROAD
MYERS GLORIA & EDWARD SR	306	6905	2			11085	00943	1	1460 CHEW ROAD
MYERS, RANDALL R. & LORELIE T.	54	505	17			08635	00034	2	2259 LEON COURT
NACHBIN JOE M & RUBY STONE-	22	402	82			08885	01338	2	32 VIRGINIA DRIVE
NACHTRIEB JOSEPH H	237	4201	30				00000	2	973 OLD WHITE HORSE PIKE
NAGY ROSALIE & SURIANI EVA	135	1903	15			08184	00520	2	2120 CHERRY STREET
NAHF ROBERT W & THERESA R	163	2601	11				00000	2	2324 GENNESSEE AVENUE
NAHILL MICHAEL M JR&GENZEL KIMBERLY	198	3101	64			10564	01602	2	2427 RICHARDS AVENUE
NALUAN CARLEO G & MELISSA L	48	502	253			09915	00335	2	335 ALSARAH COURT
NANKERVIS SARAH KATHRYN	222	3701	19			10935	00917	2	2124 CARRIAGE LANE
NAPIERALSKI THOMAS J	202	3301	17				00000	2	700 JACKSON ROAD
NARCISO JOSEPH	199	3103	1			08977	00060	2	2406 LOUDEN LANE
NATHAN MEERA V	26	406	1			09894	00500	2	89 VIRGINIA DRIVE
NATIONAL AMUSEMENT INC	7	204	2				00000	1	178 WHITE HORSE PIKE
NAZARIO FLOR	151	2208	25			07842	01086	2	125 SHORELINE DRIVE
NEGRIN JASON B & KELLY A	19	402	38			05206	00745	2	31 COLGATE COURT
NEGRO JOSEPH M	288	6302	1				00000	2	902 HUNT BOULEVARD
NEILL RICHARD	219	3602	16				00000	2	789 RARITAN AVENUE
NESTORAS JOHN G & BARBARA	283	5902	2				00000	2	2202 JOSEPH MAURONE DRIVE
NEVE ANN & ANGELINO RICHARD	335	7603	10	QFARM		09883	00275	3B	CHEW ROAD
NEVE ANN & ANGELINO RICHARD	335	7603	11	QFARM		09883	00280	3B	1947 CHEW ROAD
NEVE ANN	335	7603	8			09878	01402	2	1925 CHEW ROAD
NEVITT AUDREY & ROBERT & CYNTHIA	98	1316	3			10408	00627	2	2233 AUBURN AVENUE
NEW JERSEY TRANSIT	302	6705	1					5A	ALONG FLEMING PIKE
NEW JERSEY TRANSIT	303	6804	2					5A	ALONG RAILROAD AVE
NEW JERSEY TRANSIT	303	6804	3					5A	ALONG RAILROAD AVE
NEW JERSEY TRANSIT	303	6804	4					5A	ALONG RAILROAD AVE
NEW JERSEY TRANSIT	331	7405	1					5A	ALONG RAILROAD AVE
NEW JERSEY TRANSIT	334	7507	1					5A	ALONG FLEMING PIKE
NEW JERSEY TRANSIT	336	7604	1					5A	ALONG RAILROAD AVE
NEWCOMB CHARLES & DEBRA	190	3003	5				00000	2	2405 ACORN DRIVE
NEWCOMB EDWIN F IV & ROCHELLE L	307	6906	10			09816	01855	2	1662 CONDO AVENUE
NEWMAN DEBORAH T & CHRISTOPHER J	63	802	7			11199	01390	2	387 JACKSON ROAD
NEWMAN FRANCIS J JR & CAROL A	305	6901	7				00000	15F	1220 MIDDLE AVENUE
NEWMAN FRANCIS JOSEPH JR	305	6901	6			08364	00411	2	1224 MIDDLE AVENUE
NEWTON BERTRAM P JR & DE SORTE KELL	119	1608	1			10347	00056	2	566 THIRD STREET
NGAMLERDSUWAT KAMPOL	74	1011	10			07395	01107	4C	2159 ATCO AVENUE
NICHLAS DAVID	287	6004	10			10670	01806	2	2206 OAKWOOD LANE
NICHOLS MATTHEW & NATALIE M	278	5704	12			11151	00096	2	922 PINWOOD LANE
NICHOLS STEVEN	28	501	14			04842	00668	2	2241 LAURIE COURT
NICHOLSON BRIANA M & JUSTIN J	18	402	31			10763	00279	2	50 BRIARCLIFF ROAD
NICOLO VINCENT T	172	2703	10			09161	00906	2	694 FIFTH STREET
NIEDOBA EDWARD (EST)	121	1611	6				00000	2	2295 AUBURN AVENUE
NIEDOBA JESSICA	98	1315	2			10451	01142	2	2234 AUBURN AVENUE
NIEDOBA JOSEPH G JR & DENISE C	307	6906	7					2	1656 CONDO AVENUE
NIEDOBA JOSEPH JR & DENISE C	307	6906	8			04946	00651	2	1658 CONDO AVENUE
NIEDOBA WAYNE & SANDRA D	215	3501	9			08220	00876	2	2267 RICHARDS AVENUE
NIEDOBA WAYNE & SANDRA P	124	1706	1			08539	00495	2	440 FIRST STREET
NIEDOBA WAYNE	263	5401	3			07843	00355	1	925 JACKSON ROAD
NIEDOBA, MICHAEL SR	121	1611	9			10236	00552	2	2301 AUBURN AVENUE
NIELUBOWICZ WAYNE R & ELEANOR J	218	3602	8				00000	2	755 RARITAN AVENUE
NIEMANN, JASON	83	1201	50			10097	01907	2	192 BARTAL COURT
NIEVES, VICTOR & LUZ M	10	301	27				00000	1	PINEHURST DRIVE
NITKA, EMIL J & JOAN M	276	5703	3			05147	00445	2	909 PINWOOD LANE
NITTI DANIELLE	293	6402	4			10647	00483	2	983 HUNT BOULEVARD
NITZ RICHARD A.	121	1611	10			07554	01692	2	2303 AUBURN AVENUE
NJ BELL TELE CO % DUFF & PHELPS	161	2404	1					4A	2120 GENNESSEE AVENUE

Taxing District 35 Waterford Twp

04 Camden County

Name of Owner Additional Owners	Page No.	Block No	Lot No.	Lot Qualifier	Account No.	Deed Book	Deed Page	Class	Property Location
NJ BELL TELE CO % DUFF & PHELPS	254	4901	5				00000	4A	795 LINCOLN AVENUE
NJ DEPT ENVIRONMENTAL PROTECTION	9	301	1				00000	15C	169 WHITE HORSE PIKE
NJ DEPT ENVIRONMENTAL PROTECTION	168	2604	32			08168	01131	15C	FIRST STREET
NJ DEPT ENVIRONMENTAL PROTECTION	200	3201	8			05184	00229	15C	GLENDALE AVENUE
NJ DEPT ENVIRONMENTAL PROTECTION	200	3201	9			05184	00229	15C	GLENDALE AVENUE
NJ DEPT ENVIRONMENTAL PROTECTION	200	3201	10			05184	00229	15C	GLENDALE AVENUE
NJ DEPT ENVIRONMENTAL PROTECTION	200	3201	11			05184	00229	15C	GLENDALE AVENUE
NJ DEPT ENVIRONMENTAL PROTECTION	200	3201	12			05184	00229	15C	GLENDALE AVENUE
NJ DEPT ENVIRONMENTAL PROTECTION	261	5201	1			05184	00229	15C	GLENDALE AVENUE
NJ DEPT ENVIRONMENTAL PROTECTION	261	5201	3			05184	00229	15C	GLENDALE AVENUE
NJ DEPT ENVIRONMENTAL PROTECTION	262	5201	4			05184	00229	15C	GLENDALE AVENUE
NJ DEPT ENVIRONMENTAL PROTECTION	262	5201	5			05184	00229	15C	GLENDALE AVENUE
NJ DEPT ENVIRONMENTAL PROTECTION	262	5201	6			05238	00579	15C	GLENDALE AVENUE
NJ DEPT ENVIRONMENTAL PROTECTION	262	5201	7				00000	15C	GLENDALE AVENUE
NJ DEPT ENVIRONMENTAL PROTECTION	303	6801	2				00000	15C	1651 BARTLET AVENUE
NJ DEPT ENVIRONMENTAL PROTECTION	303	6802	2				00000	15C	1551 MILTON AVENUE
NJ DEPT ENVIRONMENTAL PROTECTION	303	6802	4				00000	15C	1670 CHEW ROAD
NJ DEPT ENVIRONMENTAL PROTECTION	303	6805	3			04861	00469	15C	1551 SANDY CAUSEWAY ROAD
NJ DEPT ENVIRONMENTAL PROTECTION	304	6806	10			04861	00469	15C	1590 SANDY CAUSEWAY ROAD
NJ DEPT ENVIRONMENTAL PROTECTION	321	7201	12			05019	00253	15C	639 PESTLETOWN ROAD
NJ DEPT TRANSPORTATION	7	203	8					15C	WHITE HORSE PIKE
NJ DEPT TRANSPORTATION	8	205	1				00000	15C	101 TAUNTON ROAD
NJ DEPT TRANSPORTATION	8	205	2				00000	15C	113 WHITE HORSE PIKE
NJ DEPT TRANSPORTATION	8	207	1				00000	15C	TAUNTON ROAD
NJ DEPT TRANSPORTATION	8	208	1					15C	ROUTE 73
NJ DEPT TRANSPORTATION	8	209	1					15C	2340 CW HAINES BLVD
NJ DEPT TRANSPORTATION	11	301	31				00000	15C	510 ROUTE 73
NJ DEPT TRANSPORTATION	11	301	32					15C	ROUTE 73
NJHR4 LLC	53	504	18			11281	00185	1	377 SAPLING WAY
NOCHO VERA M	227	3902	3				00000	2	687 OLD WHITE HORSE PIKE
NOCITO MARY ANNE	82	1201	36			09039	01224	2	197 BARTAL COURT
NOFERI ELIZABETH G	305	6901	9			11204	00360	3A	1714 ARROWHEAD DRIVE
NOLL, BRIAN	8	204	10			08277	00310	1	196 WHITE HORSE PIKE
NORRIS BENJAMIN L & DEBORAH S	234	4106	21			07017	00413	2	655 PACIFIC AVENUE
NORTON MICHAEL	54	505	18			10539	01864	2	2257 LEON COURT
NOVICKI FRANK A JR & PEGGY E	329	7306	14				00000	2	608 HUNTERS LANE
NOWAK GREGORY P & DAWN M	270	5603	6			05213	00422	2	899 WILLOW WAY
NOWLAN ROBERT P & JOSEPHINE M	193	3004	5			04989	08410	2	2415 SHADY LANE
NUNNENKAMP ELIZA C	134	1903	1			09941	00846	2	2136 CHERRY STREET
NUNNENKAMP JIMMEY & MARY JANE	259	5001	43			05031	00831	2	822 LINCOLN AVENUE
NUNNENKAMP TIM W & VAL F JR	18	402	21			10858	01960	2	22 CORNELL ROAD
NURKIEWICZ STEPHEN A & MARIAN	314	7003	2			09251	01835	3A	1300 MIDDLE AVENUE
NURKIEWICZ STEPHEN A & MARIAN	314	7003	2	QFARM		09251	01835	3B	1300 MIDDLE AVENUE
NUZZI MICHAEL J & MAUREEN	190	3003	4				00000	2	2403 ACORN DRIVE
O CHASE PROPERTIES LLC	145	2204	2			09530	00426	4A	667 WHITE HORSE PIKE
O CHASE PROPERTIES LLC	145	2204	7			09530	00426	1	334 VINEYARD ROAD
OAKSHADE ASSOCIATES	16	402	2			05278	00419	4A	331 WHITE HORSE PIKE
OBELDOBEL JAMES G & ANN C	328	7306	10				00000	2	600 HUNTERS LANE
OBERHOLTZER GWENL	28	501	10			08730	00363	2	2233 LAURIE COURT
OBERLE RICHARD E JR & CYNTHIA M	297	6501	9			07772	00729	2	1115 BEECHWOOD DRIVE
OBERT ZACHARY & GARRANO NICOLE M	59	602	1			10720	01377	2	314 GARDENS AVENUE
O'BOYLE PAUL E & MARIA G	229	4002	2			09498	01251	2	614 PACIFIC AVENUE
OBRE ROBERT E JR & CYNTHIA J	67	903	5				00000	2	2318 CAROLYN LANE
O'BRIEN DONNA & SLATER SHAYNA T	318	7101	29			09836	01671	2	1041 CHEW ROAD
OBRISH JOSEPH W SR & NANCY J	164	2602	9				00000	2	2211 FIFTH STREET
OBRISH WALTER	137	2001	10				00000	2	222 HAYES MILL ROAD
OCCHIUZZO JOSEPH M	166	2604	5			07261	01213	2	679 MAPLE AVENUE
ODEGAARD CARLY	34	502	42			11111	01309	2	2294 ALBERT COURT
O'DONNELL EHREN P & LORI E	193	3004	4			09219	00946	2	613 BLUEBERRY DRIVE
O'DONNELL FRANCIS	25	405	21			10616	00711	2	16 JOSIE LANE
O'DONNELL JOHN & COLENE J	189	3002	16			08217	01398	2	2420 SHADY LANE
O'DONNELL LAWRENCE J	249	4601	35			11016	01706	2	872 OLD WHITE HORSE PIKE
ODZA ZUFER & BEVERLY	68	903	14			10108	00271	2	2317 MURRAY HILL DRIVE
OEHLER MICHAEL & NANCY E	274	5701	51			08205	01209	2	2339 TREMONT AVENUE
OGLE JOHN M & BARBARA T	312	7002	7				00000	2	1715 VICTORIA LANE
OGLESBY MARK E JR & ALICIA	189	3002	17			11521	00865	2	2418 SHADY LANE
O'HARA WILLIAM P	265	5601	12			05148	00881	2	821 LEXINGTON DRIVE

Taxing District 35 Waterford Twp

04 Camden County

Name of Owner Additional Owners	Page No.	Block No	Lot No.	Lot Qualifier	Account No.	Deed Book	Deed Page	Class	Property Location
OKAN ANGELA DANIELLE	9	301	11			11459	01968	2	19 DEER POND BOULEVARD
OLD INDIAN MILLS DEVELOPMENT LLC	92	1303	3			11270	01047	4A	2208 ATCO AVENUE
OLEWINSKI JANICE & ROBERT	27	406	24			09746	01070	2	81 VIRGINIA DRIVE
OLIVA MARGARET M	90	1209	21			04859	00111	2	215 VILLAS COURT
OLIVER CAITLIN R & SNOKE JASON B	173	2705	7			10998	00970	2	2206 WINDSOR DRIVE
OLIVERI JOHN R	284	6001	5			11225	01924	2	1222 MAPLE AVENUE
OLIVERI JOHN S & MARY H	162	2601	3				00000	2	688 MAPLE AVENUE
OLSACK FRANCIS T JR & SUSAN C	199	3101	75			08743	00745	2	614 JACKSON ROAD
OLSON KEVIN & ALICIA	243	4501	16			04876	00329	2	986 OLD WHITE HORSE PIKE
OLTMAN EVAN H & MILISSA A	269	5602	19			10639	01099	2	818 LEXINGTON DRIVE
O'MALLEY EVA M	55	505	24			07130	00453	2	2245 LEON COURT
O'MALLEY STEVEN E	72	1008	1			11176	00197	2	437 CHURCH STREET
ONCAY STACY H & ADAM E	97	1312	3			11142	00494	2	2254 CLIFFORD AVENUE
O'NEILL COLLEEN	120	1610	1			08509	00416	2	2280 AUBURN AVENUE
O'NEILL EDWARD J & KATHLEEN	56	601	7				00000	2	2350 ANDERSON AVENUE
O'NEILL, THOMAS J. & FELICETTA	103	1402	6			08410	00387	2	2336 DAYTON AVENUE
ONGWENYI, JEMIMAH	102	1401	8			08421	00654	2	2271 CAMILA AVENUE
OQUENDO LUZ C	143	2101	18			10018	01188	2	185 TROUT DRIVE
ORCUTT JOHN & MARGARET	311	7001	51			10848	00332	2	1690 ARROWHEAD DRIVE
ORCUTT JOHN & MARYLYNN	291	6303	7			07560	00742	2	1094 MAPLE AVENUE
ORDILLE CARMEN & KELLY	294	6403	2			08295	00006	2	2124 TREMONT AVENUE
ORDILLE RONALD & DIANE	330	7402	20					3A	680 PESTLETON ROAD
ORDILLE RONALD & DIANE	330	7402	20	QFARM				3B	680 PESTLETON ROAD
ORDILLE RONALD C & DIANE F	330	7402	21	QFARM		05207	00064	3B	694 PESTLETON ROAD
OREM JOHN P & JUDI A	96	1310	2			05280	00244	2	585 THIRD STREET
OREM JUDI	85	1201	85			05290	00353	1	457 BRUNO LANE
ORIO BRIAN M	212	3401	52			08705	01926	2	2318 RICHARDS AVENUE
ORSINO ALFRED T & JENNIFER M	186	2902	20			07370	01825	2	584 JACKSON ROAD
ORTIZ AMY & JORGE	198	3101	60			11303	00729	2	2401 LOUDEN LANE
ORTIZ CHRISTOPHER & SAMANTHA JO	17	402	11			10963	00868	2	23 YALE ROAD
ORTIZ HELENE (WOZNIAK L/E)	306	6902	4			11242	00894	2	1310 MIDDLE AVENUE
OSBORNE WILLIAM J & ROBYN L	206	3301	75			10857	01070	2	710 FOX COURT
OSINSKI SIGMUND & SHANNON	283	6001	2			07255	00198	1	1200 MAPLE AVENUE
OSINSKI SIGMUND V & SHANNON R	284	6001	7			04977	00857	2	1206 MAPLE AVENUE
OSORIO ROBERTO C & TOMASSONE TAYLOR	280	5801	19			11311	01567	2	2386 TREMONT AVENUE
OSORIO-GUERRERO CARLOS E	146	2205	1			10721	01755	2	184 BEACH DRIVE
OUTLAW ROBERT S	227	3803	7			09199	01177	2	712 OLD WHITE HORSE PIKE
OWENS DARLENE M	316	7004	12			10430	01428	2	1210 BROOKFIELD LANE
P & J ATCO LLC	50	502	272			11032	00555	4A	348 WHITE HORSE PIKE
PABLO JIMENEZ JUAN	225	3701	58			11182	01487	2	2111 ASHLAND AVENUE
PACE DANIEL	299	6503	6			11379	00409	2	2109 ROSELLA AVENUE
PACE, ROCCO & JOANNE L	37	502	81			00000	00000	2	2382 TRICIA COURT
PACELLA JOHN M	326	7304	5			05041	00932	2	630 AUTUMN CREST DRIVE
PACITTO RALPH J & HOLLY A	122	1703	10					2	1999 KINGSFORD LANE
PAGANAFANADOR ANTONIO	190	3003	6			10743	00283	2	2407 ACORN DRIVE
PAGANO MICHAEL C JR	236	4201	17			10312	01444	2	895 OLD WHITE HORSE PIKE
PAGANO ROSE	159	2316	2				00000	1	2013 C AVENUE
PAGE BRIDGET & STRUZINSKI CHRISTOPH	40	502	123			10718	00416	2	2468 GERALD COURT
PAGNOTTI CLARA E	198	3101	65				00000	2	2419 RICHARDS AVENUE
PALATUCCI ARMAND & PATRICIA	150	2208	12			08049	00862	2	149 SHORELINE DRIVE
PALAZZO JOSEPH S	203	3301	30				00000	2	704 LINDA LANE
PALERMO, JOSEPHINE AGNES	120	1611	1			00000	00000	2	538 THIRD STREET
PALLADINO ANTHONY	115	1602	5				00000	2	2358 ATCO AVENUE
PALLADINO D A & D & JOHN A & RONNA	181	2804	1			10473	01830	1	643 SIXTH STREET
PALLADINO DA & D & PALLADINO JA&RM	181	2805	1.01			10660	01444	1	621 SIXTH STREET
PALLADINO DA & D & PALLADINO JA&RM	181	2805	1.03			10660	01444	1	625 SIXTH STREET
PALLADINO DA & D & PALLADINO JA&RM	181	2805	1.04			10660	01444	1	2380 AUBURN AVENUE
PALLADINO DOUGLAS & DOMENICA & JOHN	182	2806	6			08961	01779	1	2377 AUBURN AVENUE
PALLADINO DOUGLAS & DOMENICA & JOHN	182	2806	7			08961	01773	1	2373 AUBURN AVENUE
PALLADINO DOUGLAS A & DOMENICA	181	2805	3				00000	2	2372 AUBURN AVENUE
PALLADINO JOHN A & RONNAMARIE A	181	2805	2				00000	2	2378 AUBURN AVENUE
PALLADINO JOHN A & STEPHANIE	181	2805	1.02			10688	00074	2	623 SIXTH STREET
PALLADINO JOSEPH M JR & BONNIE J	94	1304	11			08799	01739	2	2248 ATCO AVENUE
PALLADINO JOSEPH M JR & BONNIE J	135	1903	9				00000	2	524 WHITE HORSE PIKE
PALLADINO JOSEPH M JR & BONNIE J	135	1903	10				00000	1	2108 SMITHFIELD AVENUE
PALLADINO JOSEPH M JR & BONNIE J	182	2806	9					1	2363 AUBURN AVENUE
PALLADINO NICHOLAS A	178	2801	51			09370	01038	2	2410 ATCO AVENUE

Taxing District 35 Waterford Twp

04 Camden County

Name of Owner Additional Owners	Page No.	Block No	Lot No.	Lot Qualifier	Account No.	Deed Book	Deed Page	Class	Property Location
PALMA FRANCIS & DIANA	253	4802	19			09913	01341	2	1018 MAPLE AVENUE
PALMERCHUCK MATTHEW & KATHRYN	13	303	22			08952	00285	2	38 PINEHURST DRIVE
PALUMBO VINCENT J & ADRIANA	45	502	200			04847	00278	2	338 SAPLING WAY
PANAGOPOYLOS KONSTANTINOS BENJAMIN	173	2705	6			08266	01113	2	2208 WINDSOR DRIVE
PANGIA ALBERT J	234	4106	15.01					2	788 WHITE HORSE PIKE
PANGIA ALBERT	242	4405	8		11083	01163		1	408 SWEET PEPPER DRIVE
PANGIA CAROL L	233	4106	6		05056	00276		2	2041 MERION AVENUE
PANGIA DAVID	190	3003	12		11254	01263		2	2419 ACORN DRIVE
PAPAYCIK SHANE J	40	502	130		11265	01537		2	2482 GERALD COURT
PAPEIKA JAMES M & ERIN M	147	2205	16		09046	01573		2	174 BEACH DRIVE
PARADISO NICHOLAS M & JOHNNA M	93	1304	3		05221	00186		4A	2224 ATCO AVENUE
PARADISO NICHOLAS M & JOHNNA	127	1801	16		05244	00768		2	495 FIRST STREET
PARDUCCI CHRISTINA	80	1201	12		10477	01979		2	456 ATCO AVENUE
PARDES RAUL	196	3101	36		10955	00191		2	2459 RICHARDS AVENUE
PARISI JOSEPH L & KAREN	84	1201	67		10158	00299		2	445 WATERFORDS EDGE COURT
PARISI RONALD J & NANCY A	119	1609	5		08843	01635		2	2305 BARTRAM AVENUE
PARKER CECIL D & PARKER GAIL L	29	501	17					2	2247 LAURIE COURT
PARKER CHARLES H JR & INETHA	178	2801	47				00000	2	612 SIXTH STREET
PARKER CHERIE C	89	1209	14		10522	00006		2	199 VILLAS COURT
PARKER DONNA E & ELDREDGE STEPHEN E	83	1201	44		09478	00028		2	180 BARTAL COURT
PARKER MICHELE	178	2801	41		10940	00063		2	648 SIXTH STREET
PARKER THOMAS J	216	3501	35				00000	2	2255 RICHARDS AVENUE
PARKES MARY	130	1804	2				00000	2	2213 GRANT AVENUE
PARLIMAN MARGARET A	206	3301	81				00454	2	701 FOX COURT
PARMAR JAY & DAXA	193	3004	15		07862	00041		2	2406 ACORN DRIVE
PARNELL NEAL JR & ANDRAIL F	34	502	49				00000	2	2308 SUSAN COURT
PARONE JOSEPH D	131	1901	9		10103	01933		2	2141 KOHLER AVENUE
PARSHWA LLC	7	203	1		11316	00544		4A	226 WHITE HORSE PIKE
PARVIN PROPERTY GROUP LLC	230	4005	10		10687	01684		2	2016 OHIO AVENUE
PASCAL DAVID W	100	1319	1		08911	00601		2	2222 BARTRAM AVENUE
PASCARELLO SAMUEL K & ELIZABETH-TRU	283	5902	11		09007	00652		2	1088 LINCOLN AVENUE
PASCO PROPERTIES LLC	187	2902	25		09157	00888		1	552 JACKSON ROAD
PASCO PROPERTIES LLC	187	2902	26		09157	00888		1	550 JACKSON ROAD
PASCO PROPERTIES LLC	187	2902	27		09157	00888		1	548 JACKSON ROAD
PASCO PROPERTIES LLC	187	2902	28		09157	00888		1	546 JACKSON ROAD
PASQUARELLA GLORIA L	58	601	39		10809	00341		2	300 LELACHE AVENUE
PASSARELLA J BART & JANE M	15	305	8				00000	2	230 SUNSET AVENUE
PASSARELLA JACK BRETT	135	1903	12				00000	2	420 CHESTNUT STREET
PASSARELLA JACK E & BERNICE S	15	305	1				00000	2	28 DEER POND BOULEVARD
PASSARELLA MARY E	75	1012	11				00000	2	2176 ALMIRA AVENUE
PASSARELLA RICHARD & JERMYN JOHN	7	202	6		00000	00000		1	C WILLIAM HAINES BLVD
PASSARELLA RICHARD & MORGAN	308	6906	14		09898	00945		2	1678 CONDO AVENUE
PASSARELLA RICHARD M & MARY E	74	1011	3		05129	00244		2	2177 ATCO AVENUE
PASSARELLA RICHARD M JR	75	1012	8		11542	01096		2	370 FRONT STREET
PASSARELLA RICHARD M JR	120	1611	4		11244	01375		2	2289 AUBURN AVENUE
PASSARELLA RICHARD M SR & MARY ELIZ	98	1316	2		09517	00171		2	2229 AUBURN AVENUE
PASSARELLA RICHARD M	73	1011	1				00000	4A	411 WEST ATLANTIC AVENUE
PASSARELLA RICHARD M	74	1011	2				00000	1	413 W ATLANTIC AVENUE
PASSARELLA RICHARD M	74	1011	5				00000	1	413 WEST ATLANTIC AVENUE
PASSARELLA RICHARD M	74	1012	2				00000	4A	409 WEST ATLANTIC AVENUE
PASSARELLA RICHARD	74	1012	1				00000	2	401 WEST ATLANTIC AVENUE
PASSARELLA ROBERT E JR & TERESA M	230	4006	3		04972	00377		2	2013 OHIO AVENUE
PASSARELLA ROBERT H JR	7	203	5		09451	00477		4A	238 WHITE HORSE PIKE
PASSARELLA ROXANNE L & COOEY DAVID	314	7003	3		09789	00215		2	1701 CONDO AVENUE
PASSARELLA ROXANNE L & COOEY DAVID	314	7003	3	QFARM	09789	00215		3B	1701 CONDO AVENUE
PASTUCH ROMAN & MICHAEL	4	101	55		10628	00723		2	134 JACKSON ROAD
PATEL BHUPESH & SEJAL	79	1104	5		07140	01775		4A	396 WHITE HORSE PIKE
PATEL KISHAN J	150	2208	9		10987	01056		2	155 SHORELINE DRIVE
PATEL MITABEN T	7	203	2		11473	01472		2	230 WHITE HORSE PIKE
PATTERSON ALLENE	138	2001	33		09756	01576		2	194 GIBBONS COURT
PATTERSON GREGORY C	172	2703	9		07787	00174		15F	686 FIFTH STREET
PATTERSON MINDY J	191	3003	22		10970	00959		2	2439 ACORN DRIVE
PATTERSON WILLIAM C	215	3501	19		09387	01451		2	2217 RICHARDS AVENUE
PATTERSON, DOROTHY A	210	3401	21				00000	2	2218 GREEN MEADOW DRIVE
PATTON CINDY	79	1104	2		10043	00713		2	321 CARL HASSELHAN DRIVE
PATTON GEORGE F & MARGUERITE L	95	1307	1				00000	2	2260 AUBURN AVENUE
PATTON JEFFREY C & KIMBERLY A	164	2602	11		08294	01073		2	726 MAPLE AVENUE

Taxing District 35 Waterford Twp

04 Camden County

Name of Owner Additional Owners	Page No.	Block No	Lot No.	Lot Qualifier	Account No.	Deed Book	Deed Page	Class	Property Location
PAUL DANA BETH	41	502	138			04922	00305	15F	2500 ANDRIA COURT
PAUL EDWARD L & KELLY K	50	503	2			04851	00380	2	345 SAPLING WAY
PAUL THOMAS D & NANCY M	27	406	14			09806	00991	2	55 VIRGINIA DRIVE
PAULEY AMBER	194	3004	16			11003	00459	2	2404 ACORN DRIVE
PAULLIN DENNIS G & KAREN M	125	1706	15			09344	01289	2	494 FIRST STREET
PAULLIN DENNIS G	125	1706	16					1	490 FIRST STREET
PAULSON CHARLES F	71	1003	4			07832	01786	2	413 CHURCH STREET
PAULSON TRACIE L.	71	1002	2			07879	01926	2	410 CHURCH STREET
PEACOCK CHARLES JR & TRACY	179	2802	17			09841	00972	2	2418 ELLWOOD AVENUE
PEACOCK CHARLES	179	2802	6			10140	00315	1	2495 GENNESSEE AVENUE
PEACOCK PATRICIA L	179	2802	8			07802	01134	2	2402 ELLWOOD AVENUE
PEAL ADAM M	237	4201	29			10398	00469	2	941 OLD WHITE HORSE PIKE
PEDEN MARK A SR & LINDA	316	7004	7			04955	00164	2	1611 CONDO AVENUE
PEDERSEN PAUL J & MAUREEN L	103	1402	2				00000	2	2314 DAYTON AVENUE
PEDRON ROBERTA T	131	1901	4				00000	2	471 W ATLANTIC AVENUE
PEIFFER STANLEY R III & HARDING D	259	5001	40				00000	2	2323 ASHLAND AVENUE
PEIFFER TERRI L	66	902	3			04904	00836	2	2382 COOPER ROAD
PELIKOSKI ANTHONY P JR	167	2604	28			10173	00943	2	2123 SIXTH STREET
PELIKOSKI ROBERT J & ANTHONY P JR	167	2604	27			10173	00939	2	793 MAPLE AVENUE
PELLY CAROLYN J	324	7302	13				00000	2	663 CURRY AVENUE
PELLY WILLIAM J & CUNNINGHAM GAIL M	324	7302	14			05203	00492	2	657 CURRY AVENUE
PELOSO RICHARD	219	3602	18			08616	01609	2	803 RARITAN AVENUE
PELUSE ROBERT & JUDITH B - TRUSTEES	326	7304	11			09833	01169	2	618 AUTUMN CREST DRIVE
PENDLEBURY JAMES F	54	505	8			07034	01303	2	2277 LEON COURT
PENG PENG	35	502	62			10992	00277	2	2344 SUSAN COURT
PENN MICHAEL L & JULIA D	272	5701	28			07287	00261	2	2352 FERNWOOD AVENUE
PENVEN NEIL E	162	2601	1			09471	00972	2	2223 FOURTH STREET
PEOPLES LAUREN TERESA	20	402	50			10220	00670	2	34 COLGATE COURT
PEOPLES RONALD & PAMELA	2	101	23				00000	2	114 JOYCE WAY
PERACCI, JASON B	115	1601	11			00000	00000	2	2320 ATCO AVENUE
PERAZZA ERICA & NICHOLAS J	272	5701	35			11124	00254	2	905 HILLSIDE DRIVE
PERAZZELLI BRUCE J	118	1607	1				00000	1	588 THIRD STREET
PERAZZELLI BRUCE J	119	1607	2				00000	1	595 FOURTH STREET
PERCH STEVEN T & LAURA L	93	1303	11				00000	2	469 CHURCH STREET
PEREIRA MATTHEW & ANGELA N	328	7306	5			09552	01348	2	607 HARVEST LANE
PERNA MICHELLE D	42	502	154			10844	01236	2	2532 ANDRIA COURT
PERRONE, LISA M. & GRAFF, MICHAEL T	47	502	234			08719	00792	2	388 SAPLING WAY
PERRY COLLEEN L	240	4402	11			09126	00488	2	425 PENNINGTON AVENUE
PETERSON BRIAN T & LUFT STEPHANIE A	2	101	26			11443	00539	2	108 JOYCE WAY
PETERSON MARSHALL K & PINO HARLEIGH	284	6001	6			10619	01511	2	1216 MAPLE AVENUE
PETERSON STEPHEN & BRENNAN SHANNO	258	5001	23			05252	00870	2	859 ANTHONY ROAD
PETRALIA DINO J	224	3701	50			11486	00733	2	915 MAPLE AVENUE
PETRELLA FRANN K	2	101	17				00000	2	119 HILLTOP ROAD
PETRONGOLO CONRAD F	204	3301	55				00000	2	756 FOX RUN DRIVE
PETROV NICHOLAS & JACQUELINE F	128	1801	35					2	524 E ATLANTIC AVENUE
PETROW BERNARD DAVID & CAROL A	300	6504	2				00000	2	2124 ROSELLA AVENUE
PETROW MELISSA & MATTHEW D	80	1201	5			09511	01372	2	420 ATCO AVENUE
PETRUZZI JOSEPH A III	321	7201	15				00000	2	595 PESTLETOWN ROAD
PETRUZZI JOSEPH JR & DOROTHY	321	7201	14				00000	4A	619 PESTLETOWN ROAD
PETRUZZI LOUIS & MARY ANN	330	7402	15				00000	2	628 PESTLETOWN ROAD
PETRUZZI, NICHOLAS & GIBSON DAVID M	331	7402	25			10293	00544	1	636 PESTLETOWN ROAD
PEYERL WILLIAM & MARY ANNE	59	701	1			05271	00041	1	CEDAR AVENUE
PEZZELLA WALTER R	227	3901	6			09419	01211	2	2081 OHIO AVENUE
PFAFMAN EILEEN P	314	7003	8				00000	2	1209 BROOKFIELD LANE
PFEFFER GREGORY	148	2207	5			05033	00311	2	351 AQUA LANE
PFLUGER, CHARLES W.	201	3301	11			08157	00154	2	2323 ILENE LANE
PHILBRICK, MADELINE A & LEE M JR	65	901	8				00000	2	365 GARDENS AVENUE
PHILLIPS MATTHEW & RAPPOLD CHRISTIN	197	3101	46			10864	00430	2	2426 LOUDEN LANE
PIANTADOSI ALBERT J & JANICE L	169	2701	5			09366	01900	2	2341 ELLWOOD AVENUE
PICARIELLO JOSEPH M	140	2001	60			11431	01295	2	219 HAYES MILL ROAD
PICHEN DENNIS J JR	294	6403	11				00000	2	1143 MAPLE AVENUE
PICKUP JAMES W & HARRIET	257	5001	10				00000	2	803 ANTHONY ROAD
PIENTA ROBERT M	260	5002	6			09439	01302	2	848 ANTHONY ROAD
PIERCE HAROLD & MARIE	257	5001	4			04961	00677	2	2336 LINDEN AVENUE
PIERCE JAMES W JR & DONNELLU CAROL	112	1503	6			10383	01974	2	2450 ALMIRA AVENUE
PIETRAFESA RENEE M	30	501	30			05212	00077	2	2283 MEMORIAL COURT
PIETRYKA ADAM J & CARUSO ANGELA M	217	3601	10			11258	00958	2	2271 LINDEN AVENUE

Taxing District 35 Waterford Twp

04 Camden County

Name of Owner Additional Owners	Page No.	Block No	Lot No.	Lot Qualifier	Account No.	Deed Book	Deed Page	Class	Property Location
PIKE JASON J	105	1405	13			09350	00190	2	514 THIRD STREET
PIKE JASON	150	2208	11			10023	00106	2	151 SHORELINE DRIVE
PIKE JOHN A & ESTHER R	104	1404	4			07560	00815	2	517 FOURTH STREET
PIKE JONATHAN & TAKHMINA	80	1201	2			11526	00578	2	414 ATCO AVENUE
PILINCI PELLUMP & ENGJELLUSH	81	1201	24				00000	1	411 WHITE HORSE PIKE
PILLA GABRIELLA M	290	6302	24				00000	2	1006 PEDERSON BOULEVARD
PILOT SERVICES INC	59	602	4			05120	00939	15B	283 JACKSON ROAD
PILOT SERVICES INC	59	602	5			05120	00934	15B	289 JACKSON ROAD
PINCHAC SUZANNE E	116	1603	4			10446	00010	2	2342 AUBURN AVENUE
PINO MARIE	243	4501	17				00000	2	980 OLD WHITE HORSE PIKE
PIONTKOWSKI ELAINE	45	502	202			04862	00128	2	342 SAPLING WAY
PIONTKOWSKI SANDRA	183	2901	2			08357	00339	1	244 MILL ROAD
PIOT FRANCIS WILLIAM	165	2603	7			05025	00279	1	752 MAPLE AVENUE
PIOT FRANCIS WILLIAM	165	2603	8			05025	00279	2	748 MAPLE AVENUE
PIRATO RICHARD L & DOLORES M	134	1903	6			07456	01728	2	557 W. ATLANTIC AVENUE
PIRES SHIRLEY L	214	3402	2			05283	00557	2	2207 GREEN MEADOW DRIVE
PISCINA ANNE	228	3904	3			07452	01529	1	2095 HENDRICKS AVENUE
PISCINA ANNE	228	3904	4			07463	01918	2	2091 HENDRICKS AVENUE
PISTONE ENRICO & SANDRA	110	1410	17				00000	2	2271 BELLEVUE AVENUE
PITMAN REALTY LLC	175	2801	1			11345	01004	1	525 JACKSON ROAD
PITMAN REALTY LLC	175	2801	2			10983	01485	1	535 JACKSON ROAD
PITMAN REALTY LLC	175	2801	3			10983	01485	1	539 JACKSON ROAD
PITNER JASON V	47	502	240			10291	01728	2	2171 COOPER ROAD
PITTMAN DAVID R	253	4802	18			09504	01973	2	1022 MAPLE AVENUE
PITZI WOLFGANG J & CYNTHIA M	68	903	10			08398	00574	2	2333 MURRAY HILL DRIVE
PJATIKIN ADAM K & NIKKI L	226	3803	3			10577	01021	2	719 BURNT MILL ROAD
PLESKONKO CHARLES A & VERONICA M	186	2902	16			08186	00981	15F	2435 MEDFORD ROAD
PLIES JOSEPH & RAVENSTAHL ARLENE	122	1704	4			05060	00017	2	1996 KINGSFORD LANE
PLINER G S & V	31	502	1				00000	1	310 WHITE HORSE PIKE
PLINER G S & V	198	3101	67				00000	1	622 JACKSON ROAD
PLINER INC	184	2901	22				00000	4A	480 JACKSON ROAD
PLINER INC	185	2901	24				00000	2	462 JACKSON ROAD
PLINER INC	185	2901	25				00000	2	468 JACKSON ROAD
PLINER INC	230	4007	1				00000	1	737 WHITE HORSE PIKE
PLINER INC	231	4007	1	B01			00000	4A	737 WHITE HORSE PIKE
PLINER INC	231	4007	2				00000	2	749 WHITE HORSE PIKE
PLINER INC	231	4007	3				00000	4A	755 WHITE HORSE PIKE
PLINER LAURIE C	112	1503	3			05190	00090	2	2432 ALMIRA AVENUE
PLINER PAMELA	28	501	3			07561	01556	2	2219 LAURIE COURT
PLINER VICTORIA & KRAVITZ EDWIN	185	2901	26				00000	2	466 JACKSON ROAD
PLUCK GEORGE E JR & CONSTANCE D	328	7306	8				00000	2	599 HARVEST LANE
PLUCK PAULA-ANGELA	242	4410	2			05050	00018	2	118 OAK STREET
PLUM DONALD W JR & BENEDETTI E	301	6507	5				00000	2	1125 PEDERSON BOULEVARD
PMC SFR BORROWER 2 LLC	39	502	111			11426	01516	2	2442 PLINER COURT
POINSETT JOHN	139	2001	37			11014	01475	2	202 GIBBONS COURT
POIRIER ALICIA	39	502	108			11290	00117	2	2436 PLINER COURT
POLAK ANDREW & BORRELLI LINDA	269	5602	18			08898	01638	2	820 LEXINGTON DRIVE
POLICE DONALD P & DAWN R	181	2804	5			05224	00948	2	2381 CLIFFORD AVENUE
POLLARA LAUREN & D'ASCENZO TIMOTHY	231	4102	1			11001	01098	2	2052 MERION AVENUE
POLLOCK BRIAN & LYNNE A	113	1504	1			07386	01050	2	518 FOURTH STREET
POLLOCK MICHAEL	74	1011	4			01110	00273	4A	2171 ATCO AVENUE
POMPONIO JOHN R & VICTORIA L	129	1803	1				00000	2	429 HOLLY DRIVE
PONDER CANDIDA C	270	5603	10			11331	01022	2	887 WILLOW WAY
PONDISH GILBERT T & KELLY M	28	501	8			05142	00588	2	2229 LAURIE COURT
PONTONIO MICHAEL M JR	233	4106	3			10702	01188	2	2035 DALE AVENUE
POOLE LAVON	3	101	29			04971	02170	2	102 JOYCE WAY
POPE JAMES J & JOAN M	245	4502	18				00000	3A	1146 OLD WHITE HORSE PIKE
POPE JAMES J & JOAN M	245	4502	18	QFARM			00000	3B	1146 OLD WHITE HORSE PIKE
PORTER TIMOTHY A & ROSEMARIE A	24	405	7			10653	00183	2	27 VIRGINIA DRIVE
PORUTSKI RAYMOND J & KATHRYN M	180	2803	2			05041	00372	1	2329 DENVER AVENUE
PORUTSKI RAYMOND J & KATHRYN M	181	2803	11			05044	00767	2	2390 CLIFFORD AVENUE
POTTS JEFFREY R & CHARLOTTE L	121	1702	3			04953	00488	2	2269 ELLWOOD AVENUE
POULTONN STEVEN R & SANDRA L	50	503	4			04861	00248	2	341 SAPLING WAY
POWALOWSKI EDWARD S & PATRICIA A	267	5601	41				00000	2	884 WILLOW WAY
POWELL BOBBIE J	296	6501	6			11545	00001	2	1109 BEECHWOOD DRIVE
POWELL PATRICIA	68	903	9				00000	2	2334 CAROLYN LANE
POWER CRAIG J & DOREEN M	220	3602	31			04894	00448	2	846 MAPLE AVE.

Taxing District 35 Waterford Twp

04 Camden County

Name of Owner Additional Owners	Page No.	Block No	Lot No.	Lot Qualifier	Account No.	Deed Book	Deed Page	Class	Property Location
PRAJAPATI, DHARMESHKUMAR	132	1901	21			08764	01943	4A	476 WHITE HORSE PIKE
PRECISION CONSTRUCTION BUILDERS LLC	96	1309	4			10837	01003	4A	579 THIRD STREET
PRESTON RONALD E JR & GLAUCIA	82	1201	40			10507	01806	2	189 BARTAL COURT
PRETO JOSEPH R & ASHLEY	130	1805	3			11343	01532	2	2206 HARRISON AVENUE
PRETO KAMILLE C & SPAHN JEREMY J	128	1801	33			10895	01511	2	532 E ATLANTIC AVENUE
PRETO MATTHEW	131	1901	11			11086	01604	2	2137 KOHLER AVENUE
PRICE LEWIS L III & MALSBURY CATHER	196	3101	38			10549	00255	2	708 LONGWOOD LANE
PRIESTLEY DOUGLAS A & MARY	94	1305	5				00000	2	2276 ATCO AVENUE
PRIMAVERA KEITH A & JOANN	128	1801	41			05279	00434	2	442 HOLLY DRIVE
PRINCIPATO VINCENT D & LUCILLE A	193	3004	8				00000	2	2421 SHADY LANE
PRINCIPATO, MARC	298	6502	2			08725	00843	2	1127 BEECHWOOD DRIVE
PROCIDA DANIEL J & LOUISE	235	4201	4				00000	2	813 OLD WHITE HORSE PIKE
PROCIDA DANIEL J	235	4201	6			05050	00135	1	825 OLD WHITE HORSE PIKE
PROKAPUS JOHN & KAREN	1	101	1			05041	00629	4A	100 JACKSON ROAD
PROKAPUS JOHN & KAREN	5	101	58			07062	00643	2	110 JACKSON ROAD
PROPST RONALD R & FRANCES M	225	3701	54				00000	2	955 MAPLE AVENUE
PROSSER BRUCE L	274	5701	56				00000	2	1008 CHATEAU COURT
PRYOR STEPHEN W	89	1209	9			04817	00434	2	189 VILLAS COURT
PTASINSKI WALTER M	116	1603	7			05145	00771	2	2360 AUBURN AVENUE
PUBLIC SERVICE ELEC & GAS CO	146	2205	5				00000	1	303 VINEYARD ROAD
PUBLIC SERVICE ELECTRIC & GAS CO	250	4601	53				00000	1	OLD WHITE HORSE PIKE
PUGH DONNA L	151	2208	19			09551	01128	2	135 SHORELINE DRIVE
PUGH LOVELL E	41	502	141			04922	00736	2	2506 ANDRIA COURT
PURDY JAMES L & MARGARET K	27	406	25			10799	00251	2	83 VIRGINIA DRIVE
PURR RUTH M	95	1306	5			04959	00762	2	2275 AUBURN AVENUE
PURVIS CRAIG M & GABRIELLE	113	1504	3			05153	00128	2	2347 ATCO AVENUE
PYATT JAMES C	122	1703	5			10840	01725	2	2209 KINGSFORD LANE
PYRYT ROBERT R	1	101	4			04969	00763	2	2400 HOPEWELL ROAD
QUEENEY THOMAS & MARIA	137	2001	9			09147	00667	2	220 HAYES MILL ROAD
QUEENS PARK OVAL ASSET HOLDING TRUS	99	1318	4			10521	01906	2	489 CHURCH STREET
QUIGLEY MICHAEL C & LISA A	295	6403	26				00000	2	1064 PEDERSON BOULEVARD
QUILES ECTOR A & ANA C	233	4106	7				00000	2	2035 MERION AVENUE
QUINN EDWARD & PAULINO JUANA M	4	101	54			11458	00876	2	142 JACKSON ROAD
QUIRK JANICE	40	502	121			04792	00553	2	2464 GERALD COURT
R F DEMARCO NURSERY INC	335	7603	3				00000	1	1350 SANDY CAUSEWAY ROAD
R F DEMARCO NURSERY INC	335	7603	4				00000	1	1364 SANDY CAUSEWAY ROAD
RACK'S REAL ESTATE LLC	55	505	32			08789	00669	4A	286 WHITE HORSE PIKE
RADD DEVELOPERS LLC	141	2001	74			08363	01445	1	479 WHITE HORSE PIKE
RADOMICKI JAMES	104	1403	1			11136	00031	2	474 THIRD STREET
RADZIAK RAYMOND J	30	501	40			11284	01382	2	2303 MEMORIAL COURT
RAFFA PATRICIA L C/O SUN COAST	50	502	271				00000	2	352 WHITE HORSE PIKE
RAFFO RICHARD A & SHARON	20	402	56			09536	00783	2	90 VIRGINIA DRIVE
RAGONE DANIEL J & MARIA A	120	1610	4			05278	00215	2	2298 AUBURN AVENUE
RAIO DOMINICK A JR & DONNA M	229	4004	3			04947	00544	2	2029 NORRIS AVENUE
RAIO DOMINICK	230	4004	4			11022	01286	2	2024 ELM AVENUE
RALSTON MICHAEL & GURGANUS THERESA	219	3602	23				00000	2	829 RARITAN AVENUE
RAMOS JOHN & MARSH JENNIFER	112	1503	8			11014	00117	2	2411 ATCO AVENUE
RAMOS JOHN	59	602	11			10426	01237	2	2359 COOPER ROAD
RAMSEY MAUREEN CLARK	76	1013	9			09221	00290	2	2157 ALMIRA AVENUE
RANCK RONALD G	289	6302	9			10424	01839	2	1073 MAPLE AVENUE
RANDANELLA DANIELLE	148	2207	3			07616	01896	2	355 AQUA LANE
RANDANELLA DEBORAH & CARMELLA L/E	159	2316	5			09774	01939	2	540 JERSEY AVENUE
RANDAZZO RYAN P & LINDA	126	1801	7			09263	01345	2	459 FIRST STREET
RANIA ARMAND & GILLESPIE KIMBERLY	246	4502	27			11502	00355	2	1084 OLD WHITE HORSE PIKE
RAPATTONI, DORIS M	255	4901	17			08405	01075	2	2282 LINDEN AVENUE
RAPPENECKER CHARLES	274	5701	59			05265	00864	2	1002 CHATEAU COURT
RAVENKAMP EDWARD & DEBRA	163	2601	9			10478	00595	2	2312 GENNESSEE AVENUE
RAVENKAMP EDWARD & JEAN	163	2601	8			05240	00517	4A	2308 GENNESSEE AVENUE
RAVENKAMP EDWARD J III & ERICA A	283	5902	10			08404	00243	2	1094 LINCOLN AVENUE
RAVENSTAHL JOHN & DEBORAH A	323	7301	15			11113	00193	2	650 AUTUMN CREST DRIVE
RAY ROBERT & FISHER PATRICIA E	272	5701	30			05013	00762	2	901 PINWOOD LANE
RAZO DEBORAH F & DOMINICK J	135	1903	13			10849	00301	2	416 CHESTNUT STREET
READ ASHLEY M	78	1102	3			11061	01605	2	373 FRONT STREET
READ JOHN & GINA	274	5701	64				00000	2	1005 CHATEAU COURT
READ JOHN P	60	701	17			11417	01794	2	2410 CEDAR AVENUE
REALTY EDGE LLC	61	702	4			10409	00220	2	186 JACKSON ROAD
REAP PALMER W III & ANNETTE	287	6201	7				00000	2	953 LINCOLN AVENUE

Taxing District 35 Waterford Twp

04 Camden County

Name of Owner Additional Owners	Page No.	Block No	Lot No.	Lot Qualifier	Account No.	Deed Book	Deed Page	Class	Property Location
REARDON JOHN M & EILEEN C	67	902	25				00000	2	344 GARDENS AVENUE
REDDICK DONALD E & CHIQUITA L	222	3701	17			05231	00358	2	2116 CARRIAGE LANE
REDMAN CAROL A & GARTHE A	260	5002	9				00000	2	836 ANTHONY ROAD
REED MARIA F	44	502	178			05063	00006	2	2582 TODD COURT
REED RICHARD W & PATRICIA A	270	5603	8				00000	2	883 WILLOW WAY
REED ROBERT & LORETTA	163	2601	5			09073	01190	2	674 MAPLE AVENUE
REESE JOSHUA E & FIEGER BRITTNEY R	328	7306	3			10383	01389	2	611 HARVEST LANE
REESE RACHEL & ANDREW	210	3401	28			10784	01383	2	734 LINCOLN AVENUE
REEVE JESSE L & SCHWARTZ STACEY A	163	2601	7			11142	00881	2	2300 GENNESSEE AVENUE
REEVES SIDNEY & AARON	298	6501	24			11150	00357	2	2111 DOROTHY AVENUE
REGALBUTO JOHN & DANIELLE	229	4004	2			08924	01947	2	2035 NORRIS AVENUE
REGII DENNIS V JR & REBECCA	273	5701	46			07280	01398	2	927 HILLSIDE DRIVE
REGN CHAD & ALICIA	182	2806	4			09254	00347	2	2392 ATCO AVENUE
REGN DEBORAH L.	183	2806	14				00000	2	2386 ATCO AVENUE
REGN DENICE M	130	1806	1			10067	01495	2	2217 HARRISON AVENUE
REGN DENICE M	130	1806	2			10067	01495	1	2213 HARRISON AVENUE
REIFF HAROLD W & ELEANOR L	169	2701	11				00000	2	640 FIFTH STREET
REILLY JOSEPH D JR	138	2001	30			08628	01361	2	188 GIBBONS COURT
REINECK JAMES W JR(EST)&RUTH H(EST)	138	2001	23			05085	00139	2	201 GIBBONS COURT
REINHARDT RAYMOND E & DENEEN M	128	1801	39			08613	01552	2	2218 SHERMAN AVENUE
REMER JAMES H	313	7002	30				00000	2	1276 MIDDLE AVENUE
RENDINA MARIE M & SAUSER ALVA J	332	7503	8	QFARM		07761	01073	3B	617 WALKER AVENUE
RENEE ROBIN	84	1201	62			08783	01494	2	197 HAYES MILL ROAD
RENNAISSANCE %AMERICAN TOWER CORP	251	4702	9				00000	4A	1813 ARROWHEAD DRIVE
RENSCH SALLY MARIE	89	1209	17			04849	00755	2	205 VILLAS COURT
RENTAL COMBO 2 LLC	154	2209	28			11377	01940	2	110 SHORELINE DRIVE
REPICI FRANK A JR & FRANCES	331	7501	3			07058	01566	3A	615 E FLEMING PIKE
REPICI FRANK A JR & FRANCES	331	7501	3	QFARM		07058	01566	3B	615 EAST FLEMING PIKE
REVER ROY R JR & DARLEEN M	241	4404	3			05178	00918	2	412 PENNINGTON AVENUE
REYES BENITO E	318	7101	25			10995	00157	2	1015 CHEW ROAD
REYES FRANCISCO E & MAURA L	202	3301	16			04980	00752	2	706 JACKSON ROAD
REYMER DAVID K	209	3401	11			05028	00253	2	764 LINCOLN AVENUE
REYMER JAMES & MICHELE	82	1201	31			08135	00294	2	207 BARTAL COURT
REYNOLDS GARY A & KELLY A	268	5602	8			05041	00399	2	840 PLYMOUTH DRIVE
REYNOLDS SHAWN & HOLLY	193	3004	13			05017	00495	2	2410 ACORN DRIVE
RHEAM GREGORY	189	3002	14			09310	01183	2	2424 ACORN DRIVE
RHEAM HARRY C & MARGARET A	297	6501	13				00000	2	1122 BEECHWOOD DRIVE
RHODE JOHN J III & KATHY R	328	7306	4			09299	00406	2	609 HARVEST LANE
RHODY STEPHEN & JONES THOMAS & ROSE	157	2312	3			10778	01947	2	529 JERSEY AVENUE
RHUBERG BETH	40	502	133			07782	00434	2	2488 GERALD COURT
RICCARDO JAMES & COLLEEN M	123	1704	15			05113	00525	2	610 RARITAN AVENUE
RICCI HOLDINGS LLC	101	1322	2			11508	01119	2	2160 SCHOOL HOUSE LANE
RICEVUTO ANTHONY T	168	2604	42			04910	00326	2	2252 GENNESSEE AVENUE
RICH JAMES T JR	119	1609	7			10758	01183	2	2313 BARTRAM AVENUE
RICHARDS PATRICIA A	315	7003	15				00000	2	1223 BROOKFIELD LANE
RICHARDS WESLEY E & ANNA M T	148	2207	8					2	179 BEACH DRIVE
RICHARDSON ELIZ. (EST)%L RICHARDSON	76	1014	6				00000	2	2172 BELLEVUE AVENUE
RICHARDSON JOSEPH ERIC & JASMINE	288	6301	2			10965	01034	2	913 HUNT BOULEVARD
RICHARDSON WILLIAM & KATHLEEN	97	1314	4				00000	2	2247 BARTRAM AVENUE
RICHARDSON-BRADSHAW LATANYA	17	402	12			05289	00486	2	21 YALE ROAD
RICHTER DON & NANCY - TRUSTEES	164	2602	6			10864	00848	2	2223 FIFTH STREET
RICKENBACH KATHRYN	305	6901	5			09801	00542	2	1230 MIDDLE AVENUE
RIDDELL KYE A	82	1201	32			10408	00099	2	205 BARTAL COURT
RIDING ROBERT W JR	227	3803	6			04799	00238	2	736 OLD WHITE HORSE PIKE
RIENER KEVIN T & KRAEMER ELIZABETH	197	3101	47			10620	00661	2	2423 LOUDEN LANE
RIGBY BRIDGET M	57	601	23			10510	01730	2	2315 STATE STREET
RIGGS JAMES JR	56	601	3			11345	01956	2	2334 ANDERSON AVENUE
RIMES MAURICE & DEBBIE L	39	502	106			05106	00036	2	2432 PLINER COURT
RINIER RICHARD M & DENISE A	182	2806	11			07017	01066	2	2372 ATCO AVENUE
RINKER RICHARD W & ANNETTE	115	1601	7				00000	2	2308 ATCO AVENUE
RIPCA MICHAEL E & JANET A	201	3301	13			05107	00943	2	2319 ILENE LANE
RIPPMAN ALBERT J	222	3701	13			07283	01427	1	2000 CARRIAGE LANE
RIPPMAN ALBERT J	225	3701	63			07283	01427	1	2201 LINDEN AVENUE
RIPPMAN ALBERT J	225	3701	64			07283	01427	1	2201 LINDEN AVENUE
RITTER EDWARD N & DAPHNE M	134	1902	18			07415	01075	2	2136 KOHLER AVENUE
RIVERA AMANDA CATHERINE & ALEX	325	7303	6			10340	00229	2	619 AUTUMN CREST DRIVE
RIVERA JOSELITO	86	1202	4			10686	01792	4A	2116 ATCO AVENUE

Taxing District 35 Waterford Twp

04 Camden County

Name of Owner Additional Owners	Page No.	Block No	Lot No.	Lot Qualifier	Account No.	Deed Book	Deed Page	Class	Property Location
RIZZO MATTHEW & MCDADE PATRICIA A	273	5701	43			11270	01946	2	921 HILLSIDE DRIVE
ROBERTS DONAVAN JR	64	901	6			11487	01950	2	357 GARDENS AVENUE
ROBEY AMANDA L	325	7303	9			10887	00193	2	671 PILGRIM WAY
ROBINSON GARY FRANCIS & LISA E	150	2208	8					2	155 LAKE DRIVE
ROBINSON HAROLD A	293	6401	5			05168	00197	2	973 MARTHA BLVD
ROBINSON RANDY L & SALLYJEAN	291	6303	5				00000	2	1015 RARITAN AVENUE
ROBINSON TAMMI D	29	501	21					2	2255 LAURIE COURT
ROBINSON WARD III	16	401	14					2	21 COLGATE ROAD
ROCCO DOMINICK	286	6004	1				00000	2	2224 OAKWOOD LANE
ROCHE VINCENT C	60	701	2			04936	00360	2	2418 CEDAR AVENUE
ROCKETT KAREN A	308	7001	6			04965	00283	2	1187 MIDDLE AVENUE
ROCKHILL, MARTIN & JOELLEN	251	4702	10			08724	00995	2	1741 ARROWHEAD DRIVE
RODIO FREDERICK & VIRGINIA	176	2801	20				00000	2	645 JACKSON ROAD
RODRIGUEZ JESSICA	310	7001	40			10524	01092	2	1107 STATION LANE
RODRIGUEZ JORGE L & ZOE M	232	4102	13				00000	15F	2020 MERION AVENUE
RODRIGUEZ LUIS O & IVELISSE	137	2001	22			05041	00022	2	203 GIBBONS COURT
RODRIGUEZ PASCUAL & SANDRA N	123	1704	6			08408	00627	2	2200 KINGSFORD LANE
RODRIGUEZ TANIA POLLOCK	201	3301	6			04879	00735	2	798 JUDITH LANE
RODRIGUEZ, MIGUEL A JR	18	402	30			73967	00039	2	48 BRIARCLIFF ROAD
RODRIQUEZ WILFRED	199	3103	5			05041	00259	2	2441 RICHARDS AVENUE
ROEGIGER OLE F	14	304	13				00000	2	40 COLGATE ROAD
ROESING DOLORES M	135	1903	14			07255	00194	1	412 CHESTNUT STREET
ROESLY CHRISTOPHER SR & MARIA L	76	1014	7			11118	01090	1	2170 BELLEVUE AVENUE
ROESLY CHRISTOPHER SR & MARIA L	76	1014	8			11118	01090	2	2168 BELLEVUE AVENUE
ROESLY DOROTHY M -TRUSTEE	278	5704	7			10976	00092	2	912 PINWOOD LANE
ROGERS JAMES C & SHIRLEY M LEGORE-	278	5704	16			10599	00359	2	930 PINWOOD LANE
ROGERS ROBERT D JR & BARBARA J	87	1207	2			09484	00750	2	2124 AUBURN AVENUE
ROGERS-CIPOLLONO LLC	141	2001	78			05110	05020	4A	499 WHITE HORSE PIKE
ROHLOFF ALBERT G & NANCY SHENDOCK-	48	502	243			09172	00926	2	2159 COOPER ROAD
ROHLOFF MICHAEL & BONNIE JEAN	121	1611	13			08239	00907	2	2311 AUBURN AVENUE
ROHLOFF WILLIAM & EDNA	101	1322	6				00000	2	427 WEST ATLANTIC AVENUE
ROHLOFF-MURDOCK, FRANCES IRENE	23	404	2			08472	01694	2	197 GRANGER AVENUE
ROMAN RACHEL	54	505	12			10803	00019	2	2269 LEON COURT
ROMANO MICHAEL J	263	5401	6			07552	01902	1	957 JACKSON ROAD
ROMANO MICHAEL J	279	5801	13			07477	01283	2	2350 TREMONT AVENUE
ROMBERGER NORMAN E & CONNIE J	72	1007	3			05185	00079	2	427 CHURCH STREET
ROMOLINI ERIC S & MARY CLAIRE	49	502	266			09296	00500	2	2127 COOPER ROAD
ROOHR KENNETH LOUIS	53	504	14			04946	00498	2	387 SAPLING WAY
ROOP SCOTT & SUSAN & MCNEIL STEPHEN	261	5101	12			09598	00011	1	758 JACKSON ROAD
ROOP SCOTT & SUSAN & MCNEIL STEPHEN	261	5101	13			09598	00007	1	750 JACKSON ROAD
ROOP SCOTT A & SUSAN J	261	5101	2				00000	2	2430 LINDEN AVENUE
ROSADO PEDRO & MIRIAM	18	402	20			04982	00611	2	20 CORNELL ROAD
ROSADO SOLOMON H & SHARON L	113	1504	4				00000	2	2406 ALMIRA AVENUE
ROSDALE DEER CLUB %JOHN ANGELASTRO	330	7402	22				00000	4A	712 PESTLETOWN ROAD
ROSE ASHLEY M & VERGARA JORGE A	34	502	44			10770	00543	2	2298 ALBERT COURT
ROSE SUSAN	32	502	17			05006	09340	2	2244 PAMELA COURT
ROSEBORO ASHLEIGH	108	1408	15			11269	00592	2	2281 ALMIRA AVENUE
ROSEBORO WALTER P & KAREN M	68	903	12				00000	2	2325 MURRAY HILL DRIVE
ROSEN MELANIE J	44	502	179			10928	01801	2	2584 TODD COURT
ROSENBERGER, HOWARD & SANDRA	93	1303	13				00000	2	434 RARITAN AVENUE
ROSENBERGER-MUGRAUER SHARON & THOMAS	99	1316	11			08017	00011	2	468 CHURCH STREET
ROSENTEL PATRICIA	222	3701	22			08608	01140	2	2136 CARRIAGE LANE
ROSER STANLEY H III	141	2001	66			11090	00955	2	488 COOPER FOLLY RD
ROSS YVONNE R	146	2205	10			11003	00617	2	162 BEACH DRIVE
ROSSNER GEORGE F IV & THERESA	113	1503	18			09234	01580	2	2367 ATCO AVENUE
ROSWELL, JUSTIN	191	3003	25			09827	01897	2	2445 ACORN DRIVE
ROULEAU JOHN R & DIANE	328	7305	12				00000	2	604 HARVEST LANE
ROUNDS MARGARET E	130	1804	4			10978	00481	2	492 E ATLANTIC AVENUE
ROUSSIN PETER J & LYNN	218	3601	11				00000	2	2265 LINDEN AVENUE
ROWAND BRUCE L	227	3803	8				00000	2	696 OLD WHITE HORSE PIKE
ROWAND JOHN & SUSAN C.	95	1305	6			04859	00308	2	2280 ATCO AVENUE
ROWAND MARGARET B & EARL	133	1901	35			05247	00116	2	2148 BARTRAM AVENUE
ROWAND-DONOHUE MARC & ASHLEY	191	3003	18			10864	01573	2	2431 ACORN DRIVE
ROWLEY JOHN L	306	6902	2				00000	2	1713 CONDO AVENUE
ROY DEBRA L	132	1901	17			10303	01902	2	2121 KOHLER AVENUE
ROYER SAMUEL P JR	155	2209	43			08393	01545	2	142 SHORELINE DRIVE
RPC ATCO REAL ESTATE LLC	112	1502	3			11517	01640	4A	459 JACKSON ROAD

Taxing District 35 Waterford Twp

04 Camden County

Name of Owner Additional Owners	Page No.	Block No	Lot No.	Lot Qualifier	Account No.	Deed Book	Deed Page	Class	Property Location
RUBERT JOSE L & DEJESUS WANDA	267	5601	39				00000	2	888 WILLOW WAY
RUBLE JOSEPH W & ROBERTS LISA J	205	3301	62				00000	2	742 FOX RUN DRIVE
RUBLE REBECCA & JOSEPH P	278	5704	13			11471	01908	2	924 PINEWOOD LANE
RUCCI DAVID W. & APRIL L.	188	3001	19			07435	01580	2	634 BLUEBERRY DRIVE
RUCCI JOHN & RANCK, COLLEEN D	308	7001	1			04893	00836	2	1165 MIDDLE AVENUE
RUCCI PAUL A JR	36	502	73			07903	00440	2	2366 TRICIA COURT
RUCK RICHARD S & DENISE R	125	1706	21			08017	01389	2	470 FIRST STREET
RUDDEROW WALTER	107	1408	6					2	2272 BELLEVUE AVE
RUDNICK MARK A & BARBARA J	190	3003	9				00000	2	2413 ACORN DRIVE
RUGGLES JEFFREY P & AMBER L	260	5002	4			11236	00325	2	856 ANTHONY ROAD
RUIZ SAMANTHA & EDGAR	266	5601	20			11059	01495	2	826 LEXINGTON DRIVE
RUSCIANI LEONARD J & ROSALYN D	259	5001	42			04878	00643	2	2303 ASHLAND AVENUE
RUSH LARRY & MARIANGELA	228	3904	1			10732	00834	1	735 OLD WHITE HORSE PIKE
RUSH, LARRY A. & MARIANGELA	228	3904	5			08647	00249	2	2073 HENDRICKS AVENUE
RUSKANEN RICHARD W&MONCILOVICH LISE	270	5701	4				00000	2	905 WEDGEWOOD WAY
RUSNAK BROTHERS INC.	304	6806	7			05194	00453	3A	1876 CHEW ROAD
RUSNAK BROTHERS INC.	304	6806	7	QFARM		05194	00453	3B	1876 CHEW ROAD
RUSNAK BROTHERS INC	304	6806	4			10038	00733	1	1930 CHEW ROAD
RUSNAK FRANK	304	6805	5			05150	00734	2	1756 CHEW ROAD
RUSNAK MICHAEL & JO ANN	67	903	1				00000	2	2300 CAROLYN LANE
RUSNAK STEPHEN M & DEBORAH	335	7603	6	QFARM		04913	00533	3B	1877 CHEW ROAD
RUSNAK STEVEN M JR	334	7602	4	QFARM			00000	3B	CHEW ROAD
RUSNAK STEVEN M JR	334	7602	5	QFARM			00000	3B	CHEW ROAD
RUSNAK STEVEN M JR	334	7602	6	QFARM			00000	3B	CHEW ROAD
RUSNAK STEVEN M JR	335	7603	7				00000	2	1915 CHEW ROAD
RUSSELL HARRY E III & STACI	259	5001	36			09471	00813	2	809 ASHFORD TERRACE
RUSSELL STEVEN & KELLY A	192	3003	31			04953	00324	2	620 OAK KNOLL ROAD
RUSSO DONALD A	64	802	24			09562	01106	2	420 THIRD STREET
RUSSO, CHRISTINA	35	502	53			08517	00103	2	2316 SUSAN COURT
RUSSOMANO SALVATORE N & LYNDA A	301	6507	11				00000	2	2101 WAVERLY AVENUE
RUTHERFORD JAMES M & NOREEN A	260	5002	10			05285	00775	2	832 ANTHONY ROAD
RYALL DANIEL & TAYLOR EMILY	149	2207	23			10443	00651	2	168 LAKE DRIVE
RYAN CHRISTOPHER M	13	303	24			07524	01756	2	34 PINEHURST DRIVE
RYAN CODY J & KRISTINA B	260	5002	11			11418	00061	2	828 ANTHONY ROAD
RYAN JASON T	174	2705	18			10027	01059	2	2298 ELLWOOD AVENUE
RYAN MALCOLM IV & GOOD SHERRY L	73	1009	3			08534	00032	2	408 RARITAN AVENUE
RYBACKI ANDREW J & SOPHIE	201	3301	14			04828	00856	2	2317 ILENE LANE
RYBACKI RONALD W & JUDY L	295	6403	15				00000	2	1165 MAPLE AVENUE
RYBACKI WALTER J	223	3701	39			10421	00372	2	905 MAPLE AVENUE
RYKER DALE & MILLER JO ANN	78	1102	2			11360	00546	2	371 FRONT ST
RYNEX MARY & STEPHEN R	73	1009	5				00000	4A	416 RARITAN AVENUE
RYNEX SUSAN	73	1009	4			10199	00906	2	412 RARITAN AVENUE
RYNEX TODD J & CORTNEY E	101	1321	4			10735	00587	2	418 FRONT STREET
RZASA JOHN F JR & JOANN	2	101	24				00000	2	112 JOYCE WAY
SAAL CURTIS & RUBY C	274	5701	61				00000	2	1000 CHATEAU COURT
SABATO DEONNA M	274	5701	58			10915	01551	2	1004 CHATEAU COURT
SABELLA CHRISTIAN & DIANA	304	6805	4	QFARM		10762	00382	3B	1832 CHEW ROAD
SABO ROBERT G & AMY B	215	3501	20				00000	2	709 DANA DRIVE
SAFARYN ANN T	223	3701	30				00000	2	863 MAPLE AVENUE
SAFARYN CHARLES & MARY	219	3602	21				00000	2	819 RARITAN AVENUE
SAFFIOTI SHAUN A	80	1201	4			11205	01176	2	418 ATCO AVENUE
SAHLBERG SHANE D & KRISTEN L	129	1801	49			10073	01843	2	402 HOLLY DRIVE
SAI HOSPITALITY NJ INC	145	2204	5			10361	01621	4A	703 WHITE HORSE PIKE
SALLUSTIO ANTHONY J	74	1011	8			09711	01031	2	2163 ATCO AVENUE
SALTER HAROLD B & DOLORES A	211	3401	39				00000	2	717 RICHARDS COURT
SALTER LEON J	10	301	16			08824	01081	2	29 DEER POND BOULEVARD
SALTER SHAYLA A	64	901	2			11480	00405	2	2326 COOPER ROAD
SALTZGUEBER MARA A & EDWIN	107	1407	10			08885	00695	2	442 CHURCH STREET
SALTZMAN DONNA J	291	6303	14			09942	00315	2	1076 MAPLE AVENUE
SALVATI ALI & NICE	9	301	8			10493	00254	4C	221 WHITE HORSE PIKE
SALWACH EDWARD & JEAN	1	101	6				00000	2	2414 HOPEWELL ROAD
SAMANIC JOHN F JR	82	1201	37			10979	00306	2	195 BARTAL COURT
SAMBORSKI, CRAIG A.	66	902	10			08459	00394	2	409 THIRD STREET
SAMINVEST CO LLC	7	204	1			08039	01879	1	C WILLIAM HAINES BLVD
SAMMARTINO, CARMEN & LINDA	22	402	76			09834	00722	2	50 VIRGINIA DRIVE
SANCHEZ-CARRADA REYNA	28	501	2			11147	01183	2	2217 LAURIE COURT
SANDS DAVID & LOUISE	139	2001	40				00000	2	208 GIBBONS COURT

Taxing District 35 Waterford Twp

04 Camden County

Name of Owner Additional Owners	Page No.	Block No	Lot No.	Lot Qualifier	Account No.	Deed Book	Deed Page	Class	Property Location
SANKOWICZ THOMAS J	213	3401	62			04895	00286	4A	703 JACKSON ROAD
SANTIAGO BELINDA	155	2209	40			07846	01272	2	136 SHORELINE DRIVE
SANTIAGO EDWIN & MOISES	146	2205	7			11004	01333	2	156 BEACH DRIVE
SANTIAGO-RIOS ROSMY NEFTALI	176	2801	17			09187	01550	15F	627 JACKSON ROAD
SANTILLI JOHN R III	236	4201	14			11142	00176	2	885 OLD WHITE HORSE PIKE
SANTO JASON	271	5701	14			08995	00616	2	2316 LORKIM LANE
SANTO, AMY	38	502	105			08281	01829	2	2430 PLINER COURT
SANTORA ROCCO	318	7101	26			05236	00349	2	1019 CHEW ROAD
SANTORE LEON & CYNTHIA A	210	3401	26				00000	2	2203 GREEN MEADOW DRIVE
SANTOS HEATHER C	171	2702	11			10770	01970	2	670 FIFTH STREET
SANTOS JENEEN	155	2209	46			11203	00288	2	148 SHORELINE DRIVE
SANTRONI GERNARO C & AMELIA R	24	405	2			09033	00775	2	17 VIRGINIA DRIVE
SARAPPA JOHN J	247	4601	9				00000	1	788 OLD WHITE HORSE PIKE
SARAPPA JOHN J	247	4601	10	QFARM			00000	3B	800 OLD WHITE HORSE PIKE
SARCONE LOUIS E III & SIMON JEULIA	105	1405	9			10536	00299	2	2311 ATCO AVENUE
SARTORI BRIAN & RUTH	226	3801	1					3A	720 BURNT MILL ROAD
SARTORI BRIAN & RUTH	226	3801	1	QFARM		10914	01841	3B	720 BURNT MILL ROAD
SATE OF NJ DEP MAIL CODE 501-01	261	5101	1			11146	00013	15C	736 JACKSON ROAD
SAUER JOSEPH F & THERESA B	22	402	86			09590	00147	2	24 VIRGINIA DRIVE
SAUER RUDOLPH C & DONNA M	61	702	2				00000	2	2411 CEDAR AVENUE
SAUNDERS SEAN & KATE	143	2101	22			09720	00493	2	192 TROUT DRIVE
SAUNDERS SEAN R	108	1409	1			08679	01405	2	422 SECOND STREET
SAVAGE MARION S	249	4601	36			05046	00179	2	866 OLD WHITE HORSE PIKE
SAVAGE STEWART A & MARION S	247	4601	15			05119	00422	1	861 MIDDLE AVENUE
SAVINI CYNTHIA	64	901	3			10538	00223	2	2334 COOPER ROAD
SAVIO CHRISTOPHER J & CHMURA AMBER	194	3101	10			10562	01285	2	2466 MEDFORD ROAD
SAWCZUK GEORGE & MARIE	162	2601	2				00000	2	2211 FOURTH STREET
SAWICKI RUTH	100	1319	3				00000	2	2234 BARTRAM AVENUE
SAYERS WILLIAM D III & DAWN R	300	6504	4			10900	00250	2	2110 ROSELLA AVENUE
SAYLOR LOUANN MERLINO- & LAWRENCE J	35	502	56			08851	00712	2	2322 SUSAN COURT
SBF2019-1 PROPERTIES LLC	105	1405	10			11311	00651	2	2301 ATCO AVENUE
SCAFE DASHAYI	15	304	18			11134	01144	2	30 COLGATE ROAD
SCARDILLI PETER & JEANNE L	174	2706	2				00000	2	639 FIFTH STREET
SCELSO ALEXANDER & FRANCES	91	1209	37				00000	1	443 COOPER FOLLY ROAD
SCELSO ALEXANDER	91	1209	33				00000	4A	455 COOPER FOLLY ROAD
SCELSO FRANK M & ANNMARIE	204	3301	45				00000	2	710 CANNERY ROW
SCELSO HARVEY P	76	1014	9			09377	00020	2	2164 BELLEVUE AVE
SCELSO PATRICK A	89	1209	6			05201	00418	1	180 HAYES MILL ROAD
SCELSO PATRICK	89	1209	5			05201	00414	2	176 HAYES MILL ROAD
SCELSO RITA	17	402	6			05267	00576	1	200 GRANGER AVE
SCELSO RITA	17	402	7			05267	00573	2	457 ATCO AVENUE
SCHAAF GLENN & FRANCES M	166	2604	11				00000	2	719 MAPLE AVENUE
SCHAAF KENNETH & LINDA JANE	291	6303	4				00000	2	1007 RARITAN AVENUE
SCHAEFFER ERICH & DEBORAH	49	502	255			11005	01143	2	339 ALSARAH COURT
SCHAEFFER ARTHUR	76	1014	2				00000	2	379 WEST ATLANTIC AVENUE
SCHAEFFER GORDON A III & MARY KATE	172	2703	2			10783	00258	2	747 SIXTH STREET
SCHAEFFER MICHAEL J	310	7001	39			09220	01108	2	1684 ARROWHEAD DRIVE
SCHAEFFER ROBERT	94	1304	8			10741	00537	1	2236 ATCO AVENUE
SCHAEFFER ROBERT	94	1304	9			10741	00537	2	2240 ATCO AVENUE
SCHAFFER ALLISON	102	1401	5			10986	01000	2	2277 CAMILA AVENUE
SCHAFFER CHARLES P JR	165	2603	12			08933	01699	2	734 MAPLE AVENUE
SCHAFFER FRANK J & WALTERS KATHLEEN	3	101	35				00000	2	2456 HOPEWELL ROAD
SCHAFFER HELEN	89	1209	16			04849	00489	2	203 VILLAS COURT
SCHAFFER JOSEPH C	221	3701	5			11024	01647	2	2133 CARRIAGE LANE
SCHAFFER JOSEPH M & THERESA	114	1601	1			05158	00760	2	2286 ATCO AVENUE
SCHAFFER ARTHUR & BEVERLY J	104	1405	5				00000	2	519 FOURTH STREET
SCHALLER JOHN J III & SALLY P	45	502	196			04992	00788	2	330 SAPLING WAY
SCHEFFLER MAUREEN	128	1801	42				00000	2	438 HOLLY DRIVE
SHELLHAS FREDERICK & SUZANNE	170	2702	8			07507	01521	2	725 SIXTH STREET
SHELLHAS GARY L	139	2001	41			11428	00572	2	210 GIBBONS COURT
SCHIFFER ROBERT E	189	3002	9			10370	00672	2	2438 ACORN DRIVE
SCHILD MICHAEL & DONNA M	127	1801	19				00000	2	2239 GENNESSEE AVENUE
SCHILLER DENNIS G & KATHLEEN M	93	1303	7				00000	2	461 CHURCH STREET
SCHILLER TERENCE G	10	301	23				00000	2	35 PINEHURST DRIVE
SCHILLING CHRISTOPHER & COMPTON L	290	6302	23			10776	00495	2	1010 PEDERSON BOULEVARD
SCHINDLER FRED & LINDA	63	802	4				00000	2	361 JACKSON ROAD
SCHINDLER JESSE & CHRISTINE	213	3401	72			08707	01164	2	2304 SESAME STREET

Taxing District 35 Waterford Twp

04 Camden County

Name of Owner Additional Owners	Page No.	Block No	Lot No.	Lot Qualifier	Account No.	Deed Book	Deed Page	Class	Property Location
SCHLEINKOFER AMANDA DOEBRICH HARRY	139	2001	48			07144	01535	2	246 HAYES MILL ROAD
SCHLEINKOFER RAYMOND R&THERESANN	329	7402	12				00000	2	612 PESTLETOWN ROAD
SCHMADER DEVIN R & AMANDA R	233	4106	8			11543	01135	2	2031 MERION AVENUE
SCHMIDT ANDREW L	237	4201	27			11544	00653	2	937 OLD WHITE HORSE PIKE
SCHMIDT BRUCE RAYMOND	229	4002	1			09223	00464	1	747 W ATLANTIC AVENUE
SCHMIDT JENNIFER B	97	1314	5			05044	00889	2	2251 BARTRAM AVENUE
SCHMIDT MARK A & CARISSA	249	4601	38			11113	01520	2	856 OLD WHITE HORSE PIKE
SCHMIDT MELISSA A	236	4201	25			09505	00262	2	923 OLD WHITE HORSE PIKE
SCHMIDT WILLIAM J & LISA P	69	904	12			07398	00441	2	388 GARDENS AVENUE
SCHMITTER DOROTHY A	112	1503	7			09030	01247	4A	2397 ATCO AVENUE
SCHMITTER SUSAN M	118	1606	4			10433	00003	2	2360 CLIFFORD AVENUE
SCHNURR MICHAEL & LUCRETIA	30	501	38			11406	01803	2	2299 MEMORIAL COURT
SCHNURR MICHAEL T & LUCRETIA A	38	502	99			09217	01338	2	2418 PLINER COURT
SCHOELL CHRISTINA M & GILCHRIST JOH	47	502	219			11000	00927	2	376 SAPLING WAY
SCHOENER RANDY & JESSIE KAY	192	3003	35			07796	01295	2	2454 ATCO AVENUE
SCHOENER SANDRA	143	2101	20			10518	00255	2	188 TROUT DRIVE
SCHREIB JULIA & ARIEL	37	502	82			11204	01616	2	2384 TRICIA COURT
SCHREYER JACK & BARBARA D	312	7002	15				00000	2	1702 VICTORIA LANE
SCHUCKLE F & BLANCHE C/O F SCHUCKL	142	2101	3				00000	2	525 WHITE HORSE PIKE
SCHULTZ NICHOLAS K & CHRISTY	89	1209	11				00554	2	193 VILLAS COURT
SCHULZE MAUREEN	147	2205	14			05099	00079	2	170 BEACH DRIVE
SCHUMMER CHARLES A.	227	3901	5			04892	00655	2	663 OLD WHITE HORSE PIKE
SCHWAB DONNA M & RALPH E	183	2806	15			05059	05940	2	2394 ATCO AVENUE
SCHWAB WILLIAM F JR & JOYCE E	104	1404	3				00000	2	507 FOURTH STREET
SCHWANDA CAROL	202	3301	26			11037	00960	2	703 LINDA LANE
SCHWANDA WILLIAM E & MARGARET L	278	5704	11				00000	2	920 PINWOOD LANE
SCHWANDA WILLIAM J & TURNER JACKELY	278	5704	15			09790	00304	2	928 PINWOOD LANE
SCHWEGEL ALBERT H & SHARON P	45	502	197			04828	00431	2	332 SAPLING WAY
SCHWEIZER LINDA	157	2311	9			11158	00870	4A	660 WHITE HORSE PIKE
SCIPIONE CHRISTINE M & LENTZ HEL	116	1603	3			07621	01825	2	2336 AUBURN AVENUE
SCOCCO THOMAS ANTOINETTE	27	406	22			09737	01794	2	77 VIRGINIA DRIVE
SCOTT BRIAN & CARROLL REBECCA	318	7101	24			10601	00771	2	1005 CHEW ROAD
SCOTT BRIAN J & VIRGINIA A ZOOK-	94	1304	13			05291	00057	2	2258 ATCO AVENUE
SCOTT MARIE T	286	6004	6			09420	00038	2	2214 OAKWOOD LANE
SCOTT MICHAEL J & JOAN K -TRUSTEES	283	5902	5			08922	00736	2	2208 JOSEPH MAURONE DRIVE
SCULLY STEVEN & CANDACE	213	3401	58				00000	2	675 JACKSON ROAD
SEAMAN JEFFREY & RACHAEL A	53	504	16			10859	01175	2	381 SAPLING WAY
SEBAZCO BRIAN C & BROGDEN JOANNE M	312	7002	9			05140	00418	2	1714 VICTORIA LANE
SEC OF HUD	29	501	27			11317	00396	2	2267 WATERBRIDGE DRIVE
SECREST CHARLES J JR & GRACIELA M	156	2301	4				00000	2	555 OLD WHITE HORSE PIKE
SEDINOVA SARKA	287	6101	2			09247	00639	2	1007 LINCOLN AVENUE
SEELEY CHRISTOPHER R & ROXANNE M	327	7305	1			10793	01951	2	610 HARVEST LANE
SEIDMAN MARC B & ANN MARIE	265	5601	7			08574	01033	2	800 SALEM COURT
SEILER GREGG & PATRICIA	273	5701	50				00000	2	2335 TREMONT AVENUE
SEILER PATRICIA ELIZABETH	274	5701	52				00000	2	2333 TREMONT AVENUE
SEITZINGER RAYMOND & TINA	307	6906	3			09120	01533	2	1252 CHEW ROAD
SENATORE WILLIAM	88	1207	17			10401	00444	2	366 CARL HASSELHAN DRIVE
SENECA JOHN S & DEVITA DIANE R	285	6002	15			08150	01670	2	2207 OAKWOOD LANE
SENTELL CHRISTOPHER T	13	304	1			10838	01276	2	55 BRIARCLIFF ROAD
SERAFINE NICOLE	173	2705	10			09012	00124	2	2207 WINDSOR DRIVE
SETH MARK R	217	3501	37			10463	01284	2	2277 RICHARDS AVENUE
SEU PETER A	50	502	275			09113	01702	2	320 WHITE HORSE PIKE
SEVERINO JOSEPH & PHYLLIS	13	303	27				00000	2	28 PINEHURST DRIVE
SEVERINO JOSEPH & PHYLLIS	13	303	31				00000	1	PINEHURST DRIVE
SEVERINO LOUIS M & DEBORAH S	67	902	21				00000	2	2319 CAROLYN LANE
SEVERS DEAKON & PAMELA	187	2902	30			07333	01354	2	2428 ATCO AVENUE
SEWTER DOROTHEA L	237	4201	33				00000	2	1729 FRANK WALKER ROAD
SEYBOLD ERIK A & CROCE ELISSA L	121	1611	5			11195	00825	2	2293 AUBURN AVENUE
SHANNON WAYNE & AMANDA	120	1610	10			09447	00987	2	2320 AUBURN AVENUE
SHARER MARSDEN A	264	5502	2				00000	1	881 JACKSON ROAD
SHARP HERBERT P JR	275	5701	68				00000	2	1013 CHATEAU COURT
SHARP MICHAEL J	192	3003	38				01298	2	2470 ATCO AVENUE
SHARP ROBERT L SR & LYN K	78	1101	8			09083	00631	2	359 FRONT STREET
SHARP ROBERT L SR & LYN K	78	1101	9			09070	01447	2	2155 ALMIRA AVENUE
SHARP, GEORGE JOHN & % HESS, THERESA	95	1305	7			05082	00130	2	2284 ATCO AVENUE
SHAUGHNESSY ELAINE C	126	1801	10				00000	2	471 FIRST STREET
SHAUGHNESSY ELAINE	32	502	21			10596	01332	2	2252 PAMELA COURT

Taxing District 35 Waterford Twp

04 Camden County

Name of Owner Additional Owners	Page No.	Block No.	Lot No.	Lot Qualifier	Account No.	Deed Book	Deed Page	Class	Property Location
SHAW ARTHUR III	30	501	39			08507	01555	2	2301 MEMORIAL COURT
SHAW CODY R	102	1322	10			11489	00508	2	398 FRONT STREET
SHAW JAMES & JEANNE	293	6402	17			05061	00667	2	996 MARTHA BLVD
SHAW RALPH A JR & MARY M	203	3301	36				00000	2	705 CANNERY ROW
SHAW WILLIAM J IV & LAUREN M	289	6302	14			10996	01699	2	1109 MAPLE AVENUE
SHAWN M.YEATMAN	31	501	45			10854	00949	2	2313 MEMORIAL COURT
SHEETZ KAREN L	37	502	85			08780	01429	2	2390 TRICIA COURT
SHEIL JON W & ROSEMARY	178	2801	48			07875	00701	2	2404 ATCO AVENUE
SHEILDS HARRY J	113	1504	6			08655	01931	2	537 FIFTH STREET
SHELTON ALBERT S & SHARON L	207	3301	88				00000	2	720 FOX RUN DRIVE
SHELTON MARIE C	185	2902	6			07924	00999	2	621 OAK KNOLL ROAD
SHELTON, BRUCE & JANE	224	3701	53			08591	01405	2	949 MAPLE AVENUE
SHENDOCK ANTHONY & JAMI	255	4902	1			08217	00180	2	831 RARITAN AVENUE
SHENDOCK JOHN K	142	2001	83			11234	01492	2	258 HAYES MILL ROAD
SHENDOCK JOHN	235	4107	5			11040	01514	1	809 WHITE HORSE PIKE
SHENDOCK JOHN	235	4107	6			11040	01514	1	813 WHITE HORSE PIKE
SHENDOCK LESLEA	40	502	129			08556	00188	2	2480 GERALD COURT
SHENDOCK MARK & JENNIFER F	173	2705	5			10855	01997	2	681 FIFTH STREET
SHENDOCK RAYMOND W JR	121	1702	2			11233	00669	1	2260 DENVER AVENUE
SHENDOCK RAYMOND W JR	142	2001	85			11233	00536	2	440 COOPER FOLLY ROAD
SHENDOCK SEAN	144	2101	33			10975	01540	2	557 WHITE HORSE PIKE
SHENDOCK WALTER C JR	83	1201	45			08803	01113	2	182 BARTAL COURT
SHENDOCK WAYNE W.	144	2101	32			04849	00116	1	545 WHITE HORSE PIKE
SHENDOCK WAYNE	142	2101	2	QFARM		07396	00367	1	WHITE HORSE PIKE
SHENDOCK WILLIAM D & CAROL J	225	3701	80				00000	1	2128 SIXTH STREET
SHENDOCK WILLIAM D & CAROL	225	3701	79				00000	2	2124 SIXTH STREET
SHENDOCK, JOHN	235	4107	7				00000	1	817 WHITE HORSE PIKE
SHEPARD JEFFREY D & CATHERINE A	316	7004	1			07666	01596	2	1206 BROOKFIELD LANE
SHEPPARD ALLISON	152	2209	1			09653	00741	2	205 LAKE DRIVE
SHEPPARD GLORIA	154	2209	39			04972	00942	2	134 SHORELINE DRIVE
SHERIDAN JAMES & BRANDI	320	7201	8			09594	00546	3A	685 PESTLETON ROAD
SHERIDAN JAMES & BRANDI	320	7201	8	QFARM		09594	00546	3B	685 PESTLETON ROAD
SHERMAN ADAM C & BRYANT CHRISTINE A	298	6501	30			09254	00191	2	2138 COLUMBIA AVENUE
SHERMAN LYNN R & KATHLEEN H	277	5704	1			10122	00150	2	900 PINWOOD LANE
SHERWOOD ALFRED & CYNTHIA	216	3501	29			05287	00587	2	708 DANA DRIVE
SHERWOOD JOHN H III & SLIM ALYSON L	316	7004	8			10168	00135	2	1605 CONDO AVENUE
SHETTER MARK & TARA L	172	2703	5				00000	2	761 SIXTH STREET
SHIFFLETT LARRY C	277	5703	12			05279	00917	2	910 HILLSIDE DRIVE
SHINKAROW JOHN W & JANE M	1	101	15				00000	2	109 HILLTOP ROAD
SHINN SCOTT D	58	601	34			07011	00281	2	2341 COOPER ROAD
SHIVELY DANIEL & KATHLEEN	122	1704	2				00000	2	1992 KINGSFORD LANE
SHIVELY KEVIN & BROGLEY JENNIFER M	300	6507	3				00000	2	1109 PEDERSON BOULEVARD
SHOEMAKER FARM LLC	261	5101	4			11154	00112	1	2462 LINDEN AVENUE
SHOEMAKER G A & JENSEN L- TRUSTEE	179	2802	5			11129	00604	2	2307 RICHARDS AVENUE
SHOWERS JORDAN A & NICOLE P	125	1706	25.01			10956	01379	2	456 FIRST STREET
SHUHART MARNEE S CINELLI- & GARY M	167	2604	24			11407	00533	2	783 MAPLE AVENUE
SHULL, JOHN V. III & LINDA A.	188	3001	17			08281	01397	2	630 BLUEBERRY DRIVE
SHULMAN ERIC A	326	7304	18			09473	01591	2	604 AUTUMN CREST DRIVE
SHUSTER SANFORD & HOPE	156	2305	3				00000	1	602 DELAWARE AVENUE
SIEBEN LORRAINE	181	2804	7			09999	00904	2	596 FIFTH STREET
SIECK JOHN G JR & SUSANNE E	207	3301	90				00000	2	2502 RICHARDS AVENUE
SIENKIEWICZ MICHAEL	236	4201	15			05059	00665	2	889 OLD WHITE HORSE PIKE
SIGEL WILLIAM E III	60	701	16			09631	01833	2	2408 CEDAR AVENUE
SIGMAN JOHN J	127	1801	24			04826	00565	2	2219 GENNESSEE AVENUE
SILCOX ROBERT	170	2701	17			08929	00291	2	2324 DENVER AVENUE
SILVERSTRO RONALD SR	22	402	77			09871	01300	2	48 VIRGINIA DRIVE
SILVESTRO MICHAEL L & BRENDA LEE	284	6002	6			08872	00188	2	2234 OAKWOOD LANE
SILVESTRO, NICHOLAS M	36	502	70				00000	2	2360 TRICIA COURT
SIMMERMON KYLE A & COLLEEN	309	7001	14			11173	01139	2	1665 CONRAD AVENUE
SIMMERMON SHAWN C & KATIE L	217	3601	3			10865	00152	2	719 LINCOLN AVENUE
SIMMONS TAVIS W & TAMMY L	192	3003	39			08073	01029	2	2476 ATCO AVENUE
SIMON JOHN M	103	1402	1			11234	01026	2	2310 DAYTON AVENUE
SIMON TODD E & DEBORAH L	312	7002	17			09480	01009	2	1701 VICTORIA LANE
SIMON TODD EUGENE JR & KELLY ANN	294	6403	14			11036	00880	2	1159 MAPLE AVENUE
SIMONE ANTHONY & PATRICIA	326	7304	6				00000	2	628 AUTUMN CREST DRIVE
SIMONE CLEMENT M JR	248	4601	24			11124	01870	2	1811 COLLINGS AVENUE
SIMONE FRANCIS J	217	3601	6			04964	00007	2	812 RARITAN AVENUE

Taxing District 35 Waterford Twp

04 Camden County

Name of Owner Additional Owners	Page No.	Block No	Lot No.	Lot Qualifier	Account No.	Deed Book	Deed Page	Class	Property Location
SIMONE JOSEPH C & LINDSAY M	171	2702	20			09923	01324	2	2332 ELLWOOD AVENUE
SIMONE JUDY A	59	602	13			08885	01671	2	322 GARDENS AVENUE
SIMPERS JENNIFER	102	1401	6			10435	01080	2	2275 CAMILA AVENUE
SIMPERS RUSSELL H JR & NANCY G	316	7004	13				00000	2	1208 BROOKFIELD LANE
SIMPSON DERRELL	310	7001	36			10361	00570	2	1646 ARROWHEAD DRIVE
SIMPSON THOMAS C & ROXANNE M	276	5703	5			05135	00064	2	913 PINWOOD LANE
SIMS JANICE E & FRANK P III	24	405	9			09681	01005	2	31 VIRGINIA DRIVE
SINELNIK ALEXANDER	247	4601	7			07317	01427	1	855 BURNT MILL ROAD
SINELNIK GREGORY & IRENE	164	2602	14				00000	1	706 MAPLE AVENUE
SINELNIK GREGORY & IRENE	173	2704	4				00000	1	701 FIFTH STREET
SINELNIK GREGORY & IRENE	253	4802	14				00000	1	2169 FERNWOOD AVENUE
SINELNIK GREGORY & IRENE	254	4803	1				00000	1	908 RARITAN AVENUE
SINELNIK GREGORY & IRENE	287	6201	1				00000	1	978 RARITAN AVENUE
SINELNIK GREGORY & IRENE	291	6303	1				00000	1	979 RARITAN AVENUE
SINELNIK GREGORY	167	2604	31				00000	1	SIXTH STREET
SINELNIK GREGORY	209	3401	6				00000	1	2339 LINDEN AVENUE
SINELNIK GREGORY	291	6303	6					1	1021 RARITAN AVENUE
SINGH BALWINDER	70	1001	12			11494	01390	2	344 RARITAN AVENUE
SINGLETARY MARIE	243	4501	13			07421	00581	2	998 OLD WHITE HORSE PIKE
SIROLLI MICHAEL J & MONICA	174	2705	17			09500	01529	2	2288 ELLWOOD AVENUE
SISKO JAMES R JR & LYNN S	257	5001	13				00000	2	817 ANTHONY ROAD
SKEENS PAUL E JR & JANICE M	280	5801	24			07387	00697	2	1045 ATSION ROAD
SKILLEN DANIEL & HAMER LAURA M	66	902	16			09119	00457	2	2339 CAROLYN LANE
SKULSTAD ALAN T & DONNA M	214	3402	5				00000	2	2213 GREEN MEADOW DRIVE
SLATER JOSEPH & SHANNON	169	2701	2			10822	00253	2	679 SIXTH STREET
SLATER WARREN J & KAREN E	298	6501	28			04913	00688	2	2148 COLUMBIA AVENUE
SLIM STEVEN JOHN & PATRICIA ANN	118	1606	2				00000	2	2350 CLIFFORD AVENUE
SLIVINSKI ROBERT M & TAMARA	25	405	18			09718	00608	2	22 JOSIE LANE
SLS ASSOCIATES LP	31	501	43			04883	00195	2	2309 MEMORIAL COURT
SLUTTER JESSICA & DAHL BRANDON	60	701	10			11018	00684	2	236 JACKSON ROAD
SMAILER RANDALL L & LINDA C	67	902	19				00000	2	2327 CAROLYN LANE
SMAILER RANDALL L	122	1703	3			07308	01970	2	2260 ELLWOOD AVENUE
SMALL JAMES R	124	1706	5			07906	00700	2	2275 GENNESSEE AVENUE
SMELTZER JOSEPH G & SHARON K	123	1704	7			05009	00243	2	2202 KINGSFORD LANE
SMITH BARBARA J	75	1013	1			09367	00993	2	385 WEST ATLANTIC AVENUE
SMITH BLAKE E	312	7002	14			09498	00163	2	1704 VICTORIA LANE
SMITH BLAKE	144	2101	24			10150	00903	2	196 TROUT DRIVE
SMITH BRIAN	151	2208	27			09262	00514	2	121 SHORELINE DRIVE
SMITH BRUCE P & MARGARET H	271	5701	9				00000	2	2306 LORKIM LANE
SMITH CAROLE A	323	7302	2			08983	00586	2	641 AUTUMN CREST DRIVE
SMITH CHRISTOPHER	191	3003	19			05108	00943	2	2433 ACORN DRIVE
SMITH GARY & COURTNEY	282	5901	22			11522	00129	2	2201 JOSEPH MAURONE DRIVE
SMITH GARY R & KAREN M	272	5701	31				00000	2	903 PINWOOD LANE
SMITH GARY S	154	2209	27			08141	01276	2	108 SHORELINE DRIVE
SMITH GEORGE F III & PATRICIA M	267	5601	46			05148	00622	2	874 WILLOW WAY
SMITH GEORGE J & JUNEANN K	277	5703	10			08655	01911	2	914 HILLSIDE DRIVE
SMITH HARRY C & REED HEATHER R	300	6507	2			07303	01311	2	1099 PEDERSON BOULEVARD
SMITH JASON J & JENNIFER E	54	505	10			07033	01148	2	2273 LEON COURT
SMITH JEANNETTE	12	303	12			10865	00848	2	29 COLGATE RD
SMITH JEFFREY R & KATHLEEN M	78	1101	12				00000	2	2137 ALMIRA AVENUE
SMITH JENNIFER & JEFFREY S	220	3602	33			10463	00066	2	820 MAPLE AVENUE
SMITH JOSEPH B & JENNIFER S	128	1801	38			09955	00063	2	2216 SHERMAN AVENUE
SMITH JULIA I & DAVID N	77	1101	3				00000	2	341 FRONT STREET
SMITH KATHLEEN M	169	2701	4			11320	00921	2	687 SIXTH STREET
SMITH KATHLEEN	123	1704	13			05155	00381	2	618 RARITAN AVENUE
SMITH LORISTON	14	304	8			11240	01660	2	41 BRIARCLIFF ROAD
SMITH MARTIN J IV & KERRY B	52	504	12			08862	00209	2	291 FRONT STREET
SMITH MELANIE S & DENNIS	110	1501	2			10423	01811	2	405 JACKSON ROAD
SMITH MICHAEL & VERONICA R	74	1011	7			09568	01823	2	2165 ATCO AVENUE
SMITH MICHAEL A & VERONICA	91	1301	2			05079	00844	4A	2154 ATCO AVENUE
SMITH MICHAEL A & VERONICA	92	1301	14			05013	00863	1	390 FRONT STREET
SMITH MICHAEL J III & JACQUELINE	5	102	5				00000	2	100 HILLTOP ROAD
SMITH NANCY A	136	2001	4				00000	2	464 COOPER FOLLY ROAD
SMITH NICOLE	61	702	6			11018	00817	2	2418 CENTRAL AVENUE
SMITH NORMAN	29	501	28			11140	00903	2	2269 WATERBRIDGE DRIVE
SMITH PATRICK M	43	502	165			11544	00939	2	2554 ANDRIA COURT
SMITH RICHARD H & MARY E	29	501	16			09776	00148	2	2245 LAURIE COURT

Taxing District 35 Waterford Twp

04 Camden County

Name of Owner Additional Owners	Page No.	Block No	Lot No.	Lot Qualifier	Account No.	Deed Book	Deed Page	Class	Property Location
SMITH ROBERT SCOTT & DOROTHY ANN	327	7305	5				00000	2	715 CURRY AVENUE
SMITH RUSSELL & DIANE B PERRONE-	174	2705	16			08032	00886	2	2280 ELLWOOD AVENUE
SMITH SHELBY	216	3501	23			10552	00853	2	703 DANA DRIVE
SMITH STANLEY D & SHERYL A	170	2702	1			09201	00311	2	2350 ELLWOOD AVENUE
SMITH TROY M & CAROLYN M	80	1201	7			10205	01961	2	424 ATCO AVENUE
SMITH WARREN F & BARBARA M	259	5001	35				00000	2	807 ASHFORD TERRACE
SNELL JOSEPH K & DEBORAH C	70	1001	8				00000	2	2231 CAMILA AVENUE
SNIDER DIANNE	25	405	13			10768	01057	2	39 VIRGINIA DRIVE
SNOOK JOHN G & BARBARA A	201	3301	12				00000	2	2321 ILENE LANE
SNOUFFER JASON M	312	7002	8			10776	00290	2	1716 VICTORIA LANE
SNUFFIN KENNETH V & LINDA	108	1409	7			04810	00806	2	2331 ALMIRA AVENUE
SNYDER AMOS & DURNEY KATHLEEN M	231	4102	3.04			10947	00293	2	851 W ATLANTIC AVENUE
SNYDER JAMES H & ANDREA J	298	6501	23			10075	00598	2	2115 DOROTHY AVENUE
SNYDER MARY ELIZABETH & RANDOLPH E	101	1322	3			05065	00333	2	2155 AUBURN AVENUE
SNYDER MARY ELIZABETH & RANDOLPH E	101	1322	4			05065	00333	1	2157 AUBURN AVENUE
SNYDER RANDOLPH E & MARY E	206	3301	78				00000	2	704 FOX COURT
SOBOCINSKI PATRICK	129	1801	48			09522	00841	2	406 HOLLY DRIVE
SOBOLESKI STANLEY E (EST)	175	2801	9				00000	2	585 JACKSON ROAD
SODER JASON	184	2901	23			09927	00636	2	472 JACKSON ROAD
SOFIELD JAMES L	244	4502	11			07591	01573	2	1131 MIDDLE AVENUE
SOISTMANN TRACY L & MACDONALD S	129	1802	5			04898	00727	2	506 E ATLANTIC AVENUE
SOLIS VICTOR F & MARGARET	15	305	4				00000	2	245 RISING SUN AVENUE
SOMMER WILLIAM F & SUSAN W	326	7304	17				00000	2	606 AUTUMN CREST DRIVE
SONDRINI STACI A	5	102	7			07964	01774	2	117 JOYCE WAY
SONNANBURG ATHENA	140	2001	55			11291	01595	2	229 HAYES MILL ROAD
SOOS ALEXANDER D JR	131	1901	12				00000	2	2135 KOHLER AVENUE
SOOS WILLIAM J	101	1322	1			05247	00290	2	394 FRONT STREET
SOOY GARY A JR	225	3701	77			11201	00653	2	2116 SIXTH STREET
SORCE JAMES A & CRAWFORD MARYANNA	84	1201	60					2	214 BARTAL COURT
SORCE JAMES A & ROCHELLE M	62	801	19				00000	2	350 JACKSON ROAD
SORCE JAMES M & PATRICIA N	66	902	15			09144	00590	2	2335 MURRAY HILL DRIVE
SORDEN STEVEN & AMY	175	2801	12			11516	00548	2	601 JACKSON ROAD
SORGE STEVEN & CINDY	209	3303	3			04814	00459	2	751 FOX RUN DRIVE
SOUDERS BARRY & PATRICIA ANN T	234	4106	11				00000	2	2011 MERION AVENUE
SOUNDERS ROBERT & MERRYLEE	92	1301	12			05041	00883	4A	2176 ATCO AVENUE
SOUTH JERSEY GAS COMPANY	176	2801	21				00000	4A	653 JACKSON ROAD
SOUTHAMPTON CONSULTANTS LLC	91	1301	4			11290	00204	4A	2156 ATCO AVENUE
SOWDERS MICHAEL R & RENEE J	197	3101	55				00000	2	2411 LOUDEN LANE
SOWERS ROBERT A III & KELLIE J	170	2701	15			05240	00770	2	2316 DENVER AVENUE
SOWINSKI JOHN & KAREN	68	903	18			04882	00472	2	2301 MURRAY HILL DRIVE
SPAHN ADAM	129	1801	43			10661	01398	2	434 HOLLY DRIVE
SPAHN RICHARD & NANCY	208	3302	15				00000	2	2326 ILENE LANE
SPARKMAN ROBERT W & DENISE M	246	4502	32			11330	00552	15F	1052 OLD WHITE HORSE PIKE
SPAUDLING RITA	93	1303	9			10899	00832	2	465 CHURCH STREET
SPECKMAN ASSOC %ATCO MULCH	6	201	12				00000	4A	235 JACKSON ROAD
SPERA DIANE M	71	1004	3				00000	2	374 RARITAN AVENUE
SPEZIALI CAROL A & NICHOLAS	308	7001	4				00000	2	1179 MIDDLE AVENUE
SPIEGEL ELIZABETH ANN	101	1321	3			09587	00318	2	422 FRONT STREET
SPIRIT WILLIAM P & ROLLER GABRIELLE	100	1320	2			10952	00506	2	469 RARITAN AVENUE
SPONAUGLE ROBERT J & LINDA J	149	2207	15					2	165 BEACH DRIVE
SPOTTS LEIGH-ANNE	47	502	233			11411	01865	2	386 SAPLING WAY
SPOTTS ROBERT R & KATHLEEN E	104	1404	2			10842	00942	2	2330 BELLEVUE AVENUE
SPRINGER MARK & POWELL ANNE MARIE	236	4201	18			10919	00751	2	899 OLD WHITE HORSE PIKE
SPRINGER NORMAN D JR & SPRINGER D	129	1802	4				00000	2	514 E ATLANTIC AVENUE
SPROWL HERBERT III & HUBSCHER ERIN	18	402	19			11155	00338	1	7 YALE AVE
SPROWLS ANGELA & RYAN	161	2401	20			10768	00093	2	2238 GENNESSEE AVENUE
ST MARKS EPISCOPAL CHURCH	241	4405	7				00000	15E	412 SWEET PEPPER DRIVE
STAFFORD CHRISTOPHER D & DAWN M	282	5901	13			05247	00465	2	2219 JOSEPH MAURONE DRIVE
STAFFORD JOHN C	273	5701	45			04989	00001	2	925 HILLSIDE DRIVE
STALFIERI ALFONSO & JOSEPHINE	11	302	3				00000	2	244 RISING SUN AVENUE
STAMPER MICHELE	186	2902	17				00000	2	2423 MEDFORD ROAD
STANDEN GERALD T & CHERYL A	67	903	2			11103	00823	2	2306 CAROLYN LANE
STANLEY, DEBORAH M.	90	1209	22			08716	01512	2	214 VILLAS COURT
STANTON LINDA A.	285	6003	3			07520	00646	2	2221 OAKWOOD LANE
STANTON MICHAEL D & MICHELLE C	121	1703	1					2	1997 KINGSFORD LANE
STANZIALE PAUL O & CATHLEEN	205	3301	60			09909	01519	2	746 FOX RUN DRIVE
STATE OF NEW JERSEY C.O.A.	72	1006	3				00000	15C	ALMIRA AVE

Name of Owner Additional Owners	Page No.	Block No	Lot No.	Lot Qualifier	Account No.	Deed Book	Deed Page	Class	Property Location
STATE OF NEW JERSEY C.O.A.	73	1009	1				00000	15C	400 RARITAN AVENUE
STATE OF NEW JERSEY C.O.A.	75	1013	3				00000	15C	2251 ALMIRA AVENUE
STATE OF NEW JERSEY C.O.A.	155	2301	1				00000	15C	515 OLD WHITE HORSE PIKE
STATE OF NEW JERSEY C.O.A.	160	2401	9				00000	15C	510 OLD WHITE HORSE PIKE
STATE OF NEW JERSEY C.O.A.	161	2402	1				00000	15C	576 WHITE HORSE PIKE
STATE OF NEW JERSEY C.O.A.	161	2403	1				00000	15C	565 WHITE HORSE PIKE
STATE OF NEW JERSEY C.O.A.	161	2404	3				00000	15C	562 WHITE HORSE PIKE
STATE OF NEW JERSEY C.O.A.	227	3901	7				00000	15C	2055 OHIO AVENUE
STATE OF NEW JERSEY C.O.A.	229	4002	3				00000	15C	759 W ATLANTIC AVENUE
STATE OF NEW JERSEY C.O.A.	229	4003	1				00000	15C	2052 OHIO AVENUE
STATE OF NEW JERSEY C.O.A.	229	4003	4				00000	15C	2036 OHIO AVENUE
STATE OF NEW JERSEY	168	2604	33				00000	15C	FIRST STREET
STATE OF NEW JERSEY	242	4501	1				00000	15C	1876 COLLINGS AVENUE
STATE OF NEW JERSEY	244	4502	12				00000	15C	1647 ARROWHEAD DRIVE
STATE OF NEW JERSEY	247	4601	14				00000	15C	839 MIDDLE AVENUE
STATE OF NEW JERSEY	248	4601	17				00000	15C	915 MIDDLE AVENUE
STATE OF NEW JERSEY	250	4701	1				00000	15C	976 BURNT MILL ROAD
STATE OF NEW JERSEY	250	4701	4				00000	15C	976 BURNT MILL ROAD
STATE OF NEW JERSEY	250	4701	5					15C	BURNT MILL ROAD
STATE OF NEW JERSEY	250	4701	6					15C	BURNT MILL ROAD
STATE OF NEW JERSEY	250	4702	1				00000	15C	2004 COLLINGS AVENUE
STATE OF NEW JERSEY	251	4703	1				00000	15C	BURNT MILL ROAD
STATE OF NEW JERSEY	251	4703	2				00000	15C	1037 BURNT MILL ROAD
STATE OF NEW JERSEY	251	4703	3					15C	BURNT MILL ROAD
STATE OF NEW JERSEY	301	6601	1				00000	15C	1200 JACKSON ROAD
STATE OF NEW JERSEY	301	6602	1				00000	15C	1201 JACKSON ROAD
STATE OF NEW JERSEY	301	6603	3				00000	15C	1800 BURNT MILL ROAD
STATE OF NEW JERSEY	302	6603	8				00000	15C	1550 BURNT MILL ROAD
STATE OF NEW JERSEY	302	6603	13				00000	15C	1250 BURNT MILL ROAD
STATE OF NEW JERSEY	302	6701	1				00000	15C	1925 FLEMING PIKE
STATE OF NEW JERSEY	302	6701	2				00000	15C	2007 FLEMING PIKE
STATE OF NEW JERSEY	302	6702	1				00000	15C	1950 FLEMING PIKE
STATE OF NEW JERSEY	302	6702	2				00000	15C	2014 FLEMING PIKE
STATE OF NEW JERSEY	302	6703	1				00000	15C	2054 BURNT MILL ROAD
STATE OF NEW JERSEY	302	6703	2				00000	15C	1844 RAILROAD AVENUE
STATE OF NEW JERSEY	302	6703	3					15C	FLEMING PIKE
STATE OF NEW JERSEY	302	6704	1				00000	15C	1796 FLEMING PIKE
STATE OF NEW JERSEY	302	6704	2				00000	15C	1850 FLEMING PIKE
STATE OF NEW JERSEY	302	6801	1				00000	15C	1510 CHEW ROAD
STATE OF NEW JERSEY	303	6802	1				00000	15C	1628 CHEW ROAD
STATE OF NEW JERSEY	303	6802	3				00000	15C	1712 CHEW ROAD
STATE OF NEW JERSEY	303	6803	1				00000	15C	1598 MILTON AVENUE
STATE OF NEW JERSEY	303	6803	2				00000	15C	1730 CHEW ROAD
STATE OF NEW JERSEY	303	6805	1				00000	15C	1627 SANDY CAUSEWAY ROAD
STATE OF NEW JERSEY	303	6805	2				00000	15C	1586 SANDY CAUSEWAY ROAD
STATE OF NEW JERSEY	304	6806	1				00000	15C	1626 SANDY CAUSEWAY
STATE OF NEW JERSEY	304	6806	2				00000	15C	2071 BURNT MILL ROAD
STATE OF NEW JERSEY	304	6901	1				00000	15C	1872 ARROWHEAD DRIVE
STATE OF NEW JERSEY	305	6901	2				00000	15C	1812 ARROWHEAD DRIVE
STATE OF NEW JERSEY	306	6902	1				00000	15C	1781 CONDO AVENUE
STATE OF NEW JERSEY	306	6903	1				00000	15C	1768 CONDO AVENUE
STATE OF NEW JERSEY	306	6904	1				00000	15C	1328 CHEW ROAD
STATE OF NEW JERSEY	306	6905	1				00000	15C	1478 CHEW ROAD
STATE OF NEW JERSEY	307	6906	2				00000	15C	1691 GOSHEN ROAD
STATE OF NEW JERSEY	319	7102	1				00000	15C	693 CONRAD AVENUE
STATE OF NEW JERSEY	321	7201	21				00000	15C	716 CONRAD AVENUE
STATE OF NEW JERSEY	322	7202	1				00000	15C	664 CURRY AVENUE
STATE OF NEW JERSEY	329	7401	1				00000	15C	752 PESTLETOWN ROAD
STATE OF NEW JERSEY	329	7402	1				00000	15C	718 PESTLETOWN ROAD
STATE OF NEW JERSEY	330	7402	16				00000	15C	644 PESTLETOWN ROAD
STATE OF NEW JERSEY	330	7402	23				00000	15C	632 PESTLETOWN ROAD
STATE OF NEW JERSEY	330	7402	24				00000	15C	634 PESTLETOWN ROAD
STATE OF NEW JERSEY	331	7402	26				00000	15C	PESTLETOWN ROAD RR
STATE OF NEW JERSEY	331	7402	27				00000	15C	718 PESTLETOWN ROAD
STATE OF NEW JERSEY	331	7403	1				00000	15C	1446 GARWOOD AVENUE
STATE OF NEW JERSEY	331	7403	2				00000	15C	670 FLEMING PIKE
STATE OF NEW JERSEY	331	7404	1				00000	15C	1421 FLEMING PIKE

Taxing District 35 Waterford Twp

04 Camden County

Name of Owner Additional Owners	Page No.	Block No	Lot No.	Lot Qualifier	Account No.	Deed Book	Deed Page	Class	Property Location
STATE OF NEW JERSEY	331	7404	2				00000	15C	1421 FLEMING PIKE
STATE OF NEW JERSEY	331	7501	1				00000	15C	732 WHARTON AVENUE
STATE OF NEW JERSEY	332	7501	10				00000	15C	732 WHARTON AVENUE
STATE OF NEW JERSEY	332	7503	2				00000	15C	1565 MYRTLE AVENUE
STATE OF NEW JERSEY	333	7504	9				00000	15C	644 WALKER AVENUE
STATE OF NEW JERSEY	334	7601	1				00000	15C	1227 RAILROAD AVENUE
STATE OF NEW JERSEY	334	7602	2				00000	15C	1424 FLEMING PIKE
STATE OF NEW JERSEY	334	7602	7				00000	15C	SANDY CAUSEWAY
STATE OF NEW JERSEY	334	7602	9				00000	15C	WALKER AVE REAR
STATE OF NEW JERSEY	335	7602	14				00000	15C	1550 MYRTLE AVENUE
STATE OF NEW JERSEY	335	7602	15				00000	15C	WALKER AVE-REAR
STATE OF NEW JERSEY	335	7602	17				00000	15C	WALKER AVENUE
STATE OF NEW JERSEY	335	7603	1				00000	15C	1647 SANDY CAUSEWAY ROAD
STATE OF NJ C.O.A.	227	3902	1			00000	00000	15C	762 E ATLANTIC AVENUE
STATE OF NJ DEPT OF ENVIROMENTAL PR	253	4802	21			09975	00846	15C	990 MAPLE AVENUE
STAUFFER BETH ANN	168	2604	40			11193	01475	2	2244 GENNESSEE AVENUE
STAUFFER JOHN M & JOCELYN T	171	2702	9			10458	00001	2	678 FIFTH STREET
STAZI LOUIS & SONDRRA	45	502	191			05117	00084	2	294 FRONT STREET
STEARNS BRANDON W	39	502	115			10653	00673	2	2452 GERALD COURT
STECK JOHN J & MARIE L	100	1320	1				00000	4B	2216 BARTRAM AVENUE
STECK JOHN J & MARIE	172	2703	8			05090	00425	2	686 RARITAN AVENUE
STECK JOHN J & MARIE	172	2703	8.02			10054	01559	1	690 RARITAN AVENUE
STECK JOHN J JR	172	2703	8.01			10266	01207	1	682 RARITAN AVENUE
STECK JOHN JR & LASPATA CASIE L	101	1320	8			11111	01538	2	460 EAST ATLANTIC AVENUE
STEEDLE JOHN M & NESSLER DEBBIE	167	2604	20			10225	00934	2	751 MAPLE AVENUE
STEEN DONALD & HELEN	329	7402	11			09606	01577	2	598 PESTLETOWN ROAD
STEEVER SAMUEL E & SHAW KATHLEEN	259	5001	34				00000	2	805 ASHFORD TERRACE
STEFFENS KYLE E	179	2802	16			11456	01264	2	2396 ELLWOOD AVENUE
STEIGER WILLIAM & WHEELER LINDSEY	301	6507	8			10015	01727	2	2133 WAVERLY AVENUE
STEIGERWALT DANIEL	204	3301	44			11168	00605	2	712 CANNERY ROW
STEINER BRUCE A & GERALDINE L	299	6502	5				00000	2	1121 BEECHWOOD DRIVE
STEINER CHRISTINE & LEWIS	22	402	84			10260	01578	2	28 VIRGINIA DRIVE
STENGEL KELLY & HARE, SCOTT	324	7302	20			04931	00311	2	649 AUTUMN CREST DRIVE
STEPHENS ANDREA L	84	1201	59			10068	00646	2	210 BARTAL COURT
STEPHENS CHARLES L & LAVERNE D	170	2702	2				00000	2	703 SIXTH STREET
STEPHENS MARTIN D & DEBORAH A	218	3601	15			08209	00759	2	774 RARITAN AVENUE
STETSER JAMES K JR & KATHLEEN J	312	7002	12				00000	2	1708 VICTORIA LANE
STEUERMAN RICHARD & JUNE	210	3401	17				00000	2	2206 GREEN MEADOW DRIVE
STEVENS ROBERT E & SUSAN J	58	601	35				00000	2	2337 COOPER ROAD
STEVENS TAMERA L	3	101	32			09125	01047	2	2442 HOPEWELL ROAD
STEVENSON ALLEN D & KELLIE E	67	902	20				00000	2	2323 CAROLYN LANE
STEVENSON DIANE%TINDAL, WILLIAM ETAL	61	801	1			05132	00542	1	2414 COOPER ROAD
STEWART MARK D	116	1604	1			04975	00437	1	2331 BARTRAM AVENUE
STINGER KERRI E	98	1316	4			07761	00947	2	2237 AUBURN AVENUE
STINGER PHILIP C & DEANNA S	160	2401	17			04792	00524	2	2226 GENNESSEE AVENUE
STINGER REBECCA E & DOWNS COLE M	87	1207	9			10827	00357	2	419 FRONT STREET
STITELER RAYMOND	252	4802	1			08122	00857	2	970 MAPLE AVENUE
STITES SHERRI L	300	6507	4			07164	00995	2	1119 PEDERSON BOULEVARD
STOCKL DEVON A & CAFASSO BRIELL J	315	7003	18			11429	00844	2	1229 BROOKFIELD LANE
STODDART MEGAN	46	502	207			09500	01942	2	352 SAPLING WAY
STOFFEL SUSAN	26	406	12			09699	00961	2	21 JOSIE LANE
STOKES, JERRI MARIE	204	3301	47			08738	00362	2	706 CANNERY ROW
STONE CHERYL A	30	501	32			05117	00317	2	2287 MEMORIAL COURT
STONE MICHAEL P & ROEMHILD KATHLEEN	18	402	26			05288	00307	2	40 BRIARCLIFF ROAD
STOOTS, PATRICIA D	171	2702	23				00000	2	2344 ELLWOOD AVENUE
STOUDT SAMANTHA	208	3303	1			07821	00043	2	735 FOX RUN DRIVE
STOUT ROBERT	277	5703	15			08684	00760	2	904 HILLSIDE DRIVE
STOW SUSAN F	223	3701	29			09121	01317	2	857 MAPLE AVENUE
STRANIX JOSEPH F	54	505	11			04891	00862	2	2271 LEON COURT
STRATH JEAN C & LYNNE DONNA	284	6002	1			05275	00941	1	1126 RARITAN AVENUE
STRAUS KAREN	58	601	43			05146	00410	2	2307 COOPER ROAD
STRAYHORN R E & G - APT 234	158	2312	10				00000	1	646 WHITE HORSE PIKE
STRIEPEN ELIZABETH	308	7001	5			05232	00138	2	1183 MIDDLE AVENUE
STROUP GEORGE W & MARY E	300	6504	3				00000	2	2120 ROSELLA AVENUE
STROUP GEORGE W V	289	6302	21.01			11203	01422	2	2119 TREMONT AVENUE
STUFFO GARY	37	502	80				00000	2	2380 TRICIA COURT
STUHL PHILIP W. & HELEN	70	1001	9			05289	00086	2	356 RARITAN AVENUE

Taxing District 35 Waterford Twp

04 Camden County

Name of Owner Additional Owners	Page No.	Block No	Lot No.	Lot Qualifier	Account No.	Deed Book	Deed Page	Class	Property Location
STUKAS THOMAS R & EILEEN M	296	6501	5				00000	2	1107 BEECHWOOD DRIVE
STURGIS EDWARD J & SUSAN J	92	1302	5					1	449 RARITAN AVENUE
STURGIS EDWARD J & SUSAN J	92	1302	6					1	453 RARITAN AVENUE
STURGIS EDWARD J & SUSAN J	92	1302	7				00000	2	2205 BARTRAM AVENUE
STYLES DENNIS	208	3302	6			10397	01046	2	2415 LINDEN AVENUE
SULLIVAN TIMOTHY	35	502	54			00000		2	2318 SUSAN COURT
SUNDSTROM, KATHERINE M	286	6003	7				00000	2	2235 OAKWOOD LANE
SUNWEST STATE LLC	267	5601	42			11507	00485	2	882 WILLOW WAY
SURA MARY L	1	101	12				00000	2	103 HILLTOP ROAD
SURIANO STEPHEN & MARY	53	504	20			07178	00650	2	373 SAPLING WAY
SUTTON DEBORAH L	55	505	21			11018	00444	2	2251 LEON COURT
SWARTZ STEPHEN R JR & CHRISTINA F	299	6502	6			11549	00800	2	1119 BEECHWOOD DRIVE
SWIDER DONNA	115	1601	8				00000	2	2312 ATCO AVENUE
SWIDER DONNA	115	1601	9			10693	00433	1	2314 ATCO AVENUE
SWIERCZYNSKI LINDA	287	6006	2			04945	00676	2	1248 MAPLE AVENUE
SWIERCZYNSKI, KEVIN P.	292	6304	5			08486	01714	2	969 HUNT BOULEVARD
SWIFT OMAR A & PING L	25	405	20			09715	00863	2	18 JOSIE LANE
SWIFT WILLIAM R III & CHARLENE D	10	301	17			04964	02840	2	31 DEER POND BOULEVARD
SWK PARCEL LLC	8	208	2			05278	00658	1	ROUTE 73
SWK PARCEL LLC	11	301	30			05278	00658	1	508 ROUTE 73
SWYTER ELISABETH C	26	406	6			09591	01730	2	9 JOSIE LANE
SYLVIA CHRISTOPHER PAUL & BRANDI	168	2604	39			11216	01203	2	522 FIRST STREET
SYMONDS KEITH D & DAWN M	143	2101	14			08610	00135	2	193 TROUT DRIVE
SYVERTSON FREDERICK & LINDA	95	1306	1			07670	00856	2	2261 AUBURN AVENUE
SYVERTSON LINDA A & FRED	218	3601	13			07993	01111	2	798 RARITAN AVENUE
SYVERTSON SCOTT & RAQUEL	101	1322	5			09660	00331	2	2168 SCHOOL HOUSE LANE
SZALABOFKA EDWARD P & DINGLER SUSAN	124	1705	8				00000	2	634 THIRD STREET
SZEKER DORENE	205	3301	65			07429	01492	2	736 FOX RUN DRIVE
SZMIDT ROBERT	255	4901	15			07579	01879	2	2274 LINDEN AVENUE
SZRAMSKI CHARLES D	61	702	3			04923	00640	2	190 JACKSON ROAD
TADDIA JOHN & ELEANOR M - TRUSTEES	90	1209	19			09830	01379	2	209 VILLAS COURT
TAGGART JOHN & DONNA	113	1503	12			09482	00700	2	2395 ATCO AVENUE
TAGGART JOHN J & DONNA J	121	1611	14				00000	2	2319 AUBURN AVENUE
TAGLIENTI TRACI	263	5401	1			04991	00267	1	899 JACKSON ROAD
TAGLIENTI TRACI	280	5801	23			04993	00521	2	1035 ATSION ROAD
TAIT IAN J & KRISTIE M	171	2702	18			11400	00065	2	2324 ELLWOOD AVENUE
TAIT SHANE J & BARNES MICHELE	326	7304	16			07544	01084	2	608 AUTUMN CREST DRIVE
TALARICO HELEN	30	501	42			04904	00583	2	2307 MEMORIAL COURT
TALLEY MONICA L	268	5602	9				00000	2	838 PLYMOUTH DRIVE
TALONE MARY A	257	5001	16				00000	2	831 ANTHONY ROAD
TAMBURRINO CHRISTINA	131	1901	8			10502	00208	2	2143 KOHLER AVENUE
TAMBURRINO GIANCARMEN & NURCIHAN	72	1005	2			11323	00905	2	376 RARITAN AVENUE
TAORMINA JOANNE	28	501	11					2	2235 LAURIE COURT
TAPPER JUDITH A	166	2604	7				00000	2	703 MAPLE AVENUE
TAPPER-YOUNGKIN JUDITH	291	6303	3			07859	00187	2	999 RARITAN AVENUE
TARASKUS HARRY A JR & LORRAINE	87	1207	11			09728	00428	2	427 FRONT STREET
TARTAMOSA SHANNON L	56	601	13			11247	01462	1	247 JACKSON ROAD
TARTAMOSA SHANNON L	56	601	14			10598	01923	2	253 JACKSON ROAD
TATE RAYMOND A & NATALIE A	32	502	11			07782	00489	2	2232 PAMELA COURT
TAULANE KATHERINE C	285	6003	1				00000	2	2225 OAKWOOD LANE
TAYLOR BENJAMIN R	165	2603	9			10706	00664	2	744 MAPLE AVENUE
TAYLOR JAMES M	3	101	30			11172	00539	2	2434 HOPEWELL ROAD
TAYLOR JERAMIAH	152	2209	10			10626	00905	2	187 LAKE DRIVE
TAYLOR JOSHUA T & JOAN P	133	1902	4			09517	01051	2	503 W ATLANTIC AVENUE
TAYLOR JUSTIN & HAYES ALLISON MARIE	69	904	8			11510	00045	2	2332 MURRAY HILL DRIVE
TAYLOR LISA E	304	6806	5			10189	00545	2	1904 CHEW ROAD
TAYLOR MICHAEL J SR	299	6502	10			08987	00708	15F	1102 BEECHWOOD DRIVE
TAYLOR OLIVE ELAINE	170	2702	7				00000	2	721 SIXTH STREET
TAYLOR RENEE	148	2206	8			11317	01208	2	190 LAKE DRIVE
TAYLOR ROBERT G & BETTY L	163	2602	1			10707	01668	2	621 RARITAN AVENUE
TAYLOR THOMAS J & BONOMO VICKIE L	28	501	9			07954	01382	2	2231 LAURIE COURT
TAYLOR THOMAS J & DEBORAH A	281	5901	1				00000	2	1044 LINCOLN AVENUE
TAYLOR THOMAS J & DIANE H	221	3701	4				00000	2	2137 CARRIAGE LANE
TEDESCO ROBERT & ANGELA L	278	5704	17			07412	00372	2	932 PINWOOD LANE
TELCO SPORTSMEN'S CLUB INC	281	5901	6				00000	4A	2360 COLUMBIA AVENUE
TEREBEY JASON	123	1705	3			10922	00462	2	2321 GENNESSEE AVENUE
TERRY DREW	154	2209	36			11237	01228	2	126 SHORELINE DRIVE

Taxing District 35 Waterford Twp

04 Camden County

Name of Owner Additional Owners	Page No.	Block No	Lot No.	Lot Qualifier	Account No.	Deed Book	Deed Page	Class	Property Location
TERRY, TAMMY	300	6507	1			08569	00360	2	1095 PEDERSON BOULEVARD
TESKE BRIAN & MARCIA MARCHESE-	178	2801	45			05285	00620	2	624 SIXTH STREET
THACKSTON LEONARD F & MARIA	319	7101	35			04954	00175	2	1135 CHEW ROAD
THACKSTON M ETAL % MARY DI BLASE	132	1901	28			09209	00724	2	2122 BARTRAM AVENUE
THAKOR SURENDRA R	53	504	21			07273	00850	2	371 SAPLING WAY
THE ARCHWAY PROGRAMS	60	701	4			05183	00426	15B	280 JACKSON ROAD
THE ARCHWAY PROGRAMS	87	1207	1				00000	15B	2120 AUBURN AVENUE
THE BARN DOOR LLC	8	204	9			10134	00573	4A	204 WHITE HORSE PIKE
THE ELISE NOCELLA IRREVOCABLE TRUST	44	502	180			10495	00127	2	2586 TODD COURT
THE GOOD SHEPARD'S CHURCH OF FAITH-	241	4405	3			08956	01822	15D	421 PENNINGTON AVENUE
THE MARK F O'HARA IRREVOCABLE TRUST	119	1608	5			10591	01065	2	2318 BARTRAM AVENUE
THEODOROU ANTONY	20	402	52			07684	00054	2	30 COLGATE COURT
THIBAUT-BURGER, MARIE C	134	1902	14			05197	00120	2	2122 KOHLER AVENUE
THIEL JOHN & ROSSOMANDO ANNAMARIE R	32	502	15			08438	01379	2	2240 PAMELA COURT
THISTLE KEITH G	2	101	16			05248	00700	2	111 HILLTOP ROAD
THOMAS CHAD & HUBER DESIREE	68	904	1			11210	01740	2	2302 MURRAY HILL DRIVE
THOMAS KATHLEEN R	4	101	49			11450	01654	2	2403 CENTRAL AVENUE
THOMAS MARGARET R	62	801	8				00000	2	2413 MILL ROAD
THOMAS MICHAEL C & DEBRA E	222	3701	15			10476	01440	2	2108 CARRIAGE LANE
THOMAS PAUL E JR & MARITERESE	193	3004	6				00000	2	2417 SHADY LANE
THOMAS PETER & PATRICIA	167	2604	16			04932	00936	2	741 MAPLE AVENUE
THOMAS PETER M & VALENTINO KIMBERLY	124	1705	6			11532	00191	2	2305 GENNESSE AVENUE
THOMAS SHARON L	296	6404	6			10624	00602	2	1178 MAPLE AVENUE
THOMAS, PATRICIA A	310	7001	27			08693	00370	2	1098 CHEW ROAD
THOMPSON DANIEL S & MICHELLE T	196	3101	42			08559	00887	2	2418 LOUDEN LANE
THOMPSON JOEL & ALLISON	166	2604	2			10624	00608	2	661 MAPLE AVENUE
THOMPSON LESTER E & ROSEMARY	188	3001	11				00000	2	618 BLUEBERRY DRIVE
THOMPSON, HARRY E & DANA R	111	1501	36			09147	00995	2	2357 BELLEVUE AVENUE
THOMSON DOLORES & DOUGLAS E	246	4502	38		16	04965	00506	2	1884 BISBEE AVENUE
THOMSON PATRICK I & JANETH	48	502	249			08053	01009	2	327 MARYANNA DRIVE
THORNTON DAVID R JR	89	1209	10			05232	00712	2	191 VILLAS COURT
THORNTON MEGAN	294	6403	8			10182	01859	2	1117 MAPLE AVENUE
THORNTON PATRICK	14	304	6			10116	00881	2	45 BRIARCLIFF ROAD
THR & ASSOC LLC & GROFF ELEANOR J	179	2802	10			08369	01482	2	2384 ELLWOOD AVENUE
THURSTON ROCHELLE L	307	6906	11			08404	01013	2	1666 CONDO AVENUE
TIBBETTS DANNY L	210	3401	19			11415	01635	2	2210 GREEN MEADOW DRIVE
TIEDMAN LAUREN L & WILLIAM H JR	155	2301	2			10138	01551	2	537 OLD WHITE HORSE PIKE
TILGHMAN NATHANIEL	267	5601	38			10446	00838	2	890 WILLOW WAY
TILL DAVID J & VICTORIA	41	502	145			09424	01815	2	2514 ANDRIA COURT
TIMMONS TABATHA A & LUPINETTI M	286	6004	8				00000	2	2210 OAKWOOD LANE
TIMMS AMBER LENE E	143	2101	16			10538	00762	2	189 TROUT DRIVE
TIMMS DARREN W & CHARLENE V	153	2209	23					2	100 SHORELINE DRIVE
TINDALL STEVEN L & REGINA A	268	5601	49			11207	01179	2	868 WILLOW WAY
TIRRO BARTHOLOMEW	110	1501	3			10369	01553	4A	413 JACKSON ROAD
TIRRO JOHN C/O TIRRO AL	107	1408	10				00000	2	2305 ALMIRA AVENUE
TIRRO, BARTHOLOMEW & BETTY JEAN	111	1501	38			07677	00090	2	434 FOURTH STREET
TITTERMARY ALLAN B & CHARLENE	22	402	87			10755	01373	2	22 VIRGINIA DRIVE
TLIJ, LLC	100	1319	6			08874	00738	2	478 RARITAN AVENUE
TOBLER JERRITT & MICHELLE	319	7101	36					2	1143 CHEW ROAD
TODD KAREN	268	5601	48			11419	01529	2	870 WILLOW WAY
TODD PAUL A & CHRISTINE	176	2801	22			05030	00500	2	2461 ELLWOOD AVENUE
TODD PAUL D & MARIE T	288	6301	1				00000	2	901 HUNT BOULEVARD
TOLOMEO MICHAEL SR & KAREN	253	4802	17				00000	2	1026 MAPLE AVENUE
TOMASKI JOHN C	179	2802	11			09943	00529	2	2376 ELLWOOD AVENUE
TOMASSONE DANIEL T JR & GISELLE	144	2101	35			07979	01697	2	563 WHITE HORSE PIKE
TOMASSONE LOUIS L JR & TAMMY L	228	3903	6				00000	2	743 OLD WHITE HORSE PIKE
TOMASSONE NICHOLAS & ELWELL TIFFANY	205	3301	67			10855	01887	2	732 FOX RUN DRIVE
TOMASSONE, SHIRLEY A (EST OF)	136	1904	13				00000	2	2114 CHERRY STREET
TOMAZIEFSKI EDWARD	56	601	6			05292	00185	2	2346 ANDERSON AVENUE
TOMLIN JO ANN B	1	101	13			05129	00237	2	105 HILLTOP ROAD
TOMLIN RAYMOND JR	153	2209	18					2	90 SHORELINE DRIVE
TOMLINSON JOHN P	98	1315	5			04695	82500	15F	2242 AUBURN AVENUE
TONCZYCZYN CHARLES H & JACALYN A	205	3301	61				00000	2	744 FOX RUN DRIVE
TORRANCE ROBERT T & LYNN A	310	7001	37			05211	00396	2	1658 ARROWHEAD DRIVE
TORRES EDWARD	154	2209	33			08125	00920	2	120 SHORELINE DRIVE
TORRES JESSICA	152	2209	9			11153	01817	2	189 LAKE DRIVE
TORRES JESSICA	312	7002	18			11548	01105	2	1703 VICTORIA LANE

Taxing District 35 Waterford Twp

04 Camden County

Name of Owner Additional Owners	Page No.	Block No	Lot No.	Lot Qualifier	Account No.	Deed Book	Deed Page	Class	Property Location
TORRES THOMAS SR	113	1504	2			10645	00528	2	2341 ATCO AVENUE
TORTORELLI JOSEPH JR & MARITA ANN	277	5703	16				00000	2	902 HILLSIDE DRIVE
TORTU STEVEN S & COLLEEN MARIE	231	4102	2.05			07327	01288	2	847 W ATLANTIC AVENUE
TOSTI SALVATORE & ROSEMARIE	150	2208	5			11048	01325	2	161 LAKE DRIVE
TOTAL HOUSING SOLUTIONS LLC	155	2209	44			11055	00985	2	144 SHORELINE DRIVE
TOUSSAINT EDWARD & JOY	309	7001	15			05031	00357	2	1657 CONRAD AVENUE
TOUSSAINT LOUISE	310	7001	25			11010	00797	3A	1116 CHEW ROAD
TOUSSAINT LOUISE	310	7001	25	QFARM		11010	00797	3B	1116 CHEW ROAD
TOUSSAINT THOMAS J & CINDY ANN	305	6901	3				00000	2	1747 CONRAD AVENUE
TOWEY JOHN	4	101	45			08234	00301	2	2415 CENTRAL AVENUE
TOWNSEND KAREN M	155	2209	42					2	140 SHORELINE DRIVE
TOWNSHIP OF WATERFORD	7	202	4			11036	01780	15C	262 WHITE HORSE PIKE
TOWNSHIP OF WATERFORD	7	202	5				00000	15C	C WILLAIM HAINES BLVD
TOWNSHIP OF WATERFORD	7	203	7				00000	15C	248 WHITE HORSE PIKE
TOWNSHIP OF WATERFORD	10	301	28				00000	15C	SUNSET AVE LANDLOCK
TOWNSHIP OF WATERFORD	11	302	2				00000	15C	247 WHITE HORSE PIKE
TOWNSHIP OF WATERFORD	20	402	48					15C	38 COLGATE COURT
TOWNSHIP OF WATERFORD	31	501	49					15C	2321 WHISPERING PINE DR
TOWNSHIP OF WATERFORD	31	502	2				00000	15C	2210 WHISPERING PINE DR
TOWNSHIP OF WATERFORD	39	502	112					15C	2444 PLINER COURT
TOWNSHIP OF WATERFORD	41	502	136					15C	2494 WHISPERING PINE DR
TOWNSHIP OF WATERFORD	43	502	171					15C	2566 TODD COURT
TOWNSHIP OF WATERFORD	44	502	187			10513	01855	15C	OFF COOPER ROAD
TOWNSHIP OF WATERFORD	44	502	188			05011	00859	15C	OFF COOPER ROAD
TOWNSHIP OF WATERFORD	44	502	189			10513	01855	15C	2193 SAPLING WAY
TOWNSHIP OF WATERFORD	48	502	251			08800	01514	15C	331 ALSARAH COURT
TOWNSHIP OF WATERFORD	55	505	29				00000	15C	43 PAMELA PLACE
TOWNSHIP OF WATERFORD	67	902	23				00000	15C	2301 CAROLYN LANE
TOWNSHIP OF WATERFORD	73	1008	4			10240	01146	15C	2215 ATCO AVENUE
TOWNSHIP OF WATERFORD	73	1010	1			11082	01831	15C	401 RARITAN AVENUE
TOWNSHIP OF WATERFORD	77	1017	1				00000	15C	2284 COOPER ROAD
TOWNSHIP OF WATERFORD	80	1201	1				00000	15C	ATCO AVENUE
TOWNSHIP OF WATERFORD	82	1201	30					15C	211 BARTAL COURT
TOWNSHIP OF WATERFORD	87	1204	1				00000	15C	2131 AUBURN AVENUE
TOWNSHIP OF WATERFORD	87	1205	2			10818	01794	15C	2121 AUBURN AVENUE
TOWNSHIP OF WATERFORD	92	1302	1				00000	15C	425 RARITAN AVENUE
TOWNSHIP OF WATERFORD	92	1303	2				00000	15C	2204 ATCO AVENUE
TOWNSHIP OF WATERFORD	93	1303	14			11082	01831	15C	430 RARITAN AVENUE
TOWNSHIP OF WATERFORD	96	1311	1			11082	01831	15C	2215 DENVER AVENUE
TOWNSHIP OF WATERFORD	96	1311	2			11082	01831	15C	2205 DENVER AVENUE
TOWNSHIP OF WATERFORD	102	1401	2				00000	15C	2283 CAMILA AVENUE
TOWNSHIP OF WATERFORD	102	1401	3			05256	00366	15C	463 THIRD STREET
TOWNSHIP OF WATERFORD	106	1407	6				00000	15C	2229 ATCO AVENUE
TOWNSHIP OF WATERFORD	121	1611	8				00000	15C	2299 AUBURN AVENUE
TOWNSHIP OF WATERFORD	124	1706	2				00000	15C	627 THIRD STREET
TOWNSHIP OF WATERFORD	130	1806	3				00000	15C	474 E ATLANTIC AVENUE
TOWNSHIP OF WATERFORD	134	1903	5				00000	15C	W ATLANTIC AVENUE
TOWNSHIP OF WATERFORD	136	2001	2				00000	15C	460 COOPER FOLLY ROAD
TOWNSHIP OF WATERFORD	139	2001	49				00000	15C	248 HAYES MILL ROAD
TOWNSHIP OF WATERFORD	140	2001	53			07275	00666	15C	HAYES MILL ROAD
TOWNSHIP OF WATERFORD	143	2101	19				00000	15C	186 TROUT DRIVE
TOWNSHIP OF WATERFORD	144	2201	1			11082	01831	15C	625 WHITE HORSE PIKE
TOWNSHIP OF WATERFORD	145	2201	2			11082	01831	15C	635 WHITE HORSE PIKE
TOWNSHIP OF WATERFORD	145	2203	2			11082	01831	15C	348 VINEYARD ROAD
TOWNSHIP OF WATERFORD	145	2203	3			05127	00912	15C	346 VINEYARD ROAD
TOWNSHIP OF WATERFORD	146	2205	3			11082	01831	15C	325 VINEYARD ROAD
TOWNSHIP OF WATERFORD	148	2207	1					15C	174 LAKE DRIVE
TOWNSHIP OF WATERFORD	155	2209	49					15C	154 SHORELINE DRIVE
TOWNSHIP OF WATERFORD	155	2209	50					15C	VINEYARD ROAD
TOWNSHIP OF WATERFORD	156	2304	2				00000	15C	2019 C AVENUE
TOWNSHIP OF WATERFORD	156	2305	1				00000	15C	612 DELAWARE AVENUE
TOWNSHIP OF WATERFORD	156	2306	1				00000	15C	2024 D AVENUE
TOWNSHIP OF WATERFORD	156	2307	1				00000	15C	2018 D AVENUE
TOWNSHIP OF WATERFORD	157	2311	1			10513	01855	15C	539 JERSEY AVENUE
TOWNSHIP OF WATERFORD	157	2311	3			10513	01855	15C	549 JERSEY AVENUE
TOWNSHIP OF WATERFORD	157	2311	4			10513	01855	15C	2005 C AVENUE
TOWNSHIP OF WATERFORD	157	2311	5			10513	01855	15C	672 WHITE HORSE PIKE

Taxing District 35 Waterford Twp

04 Camden County

Name of Owner Additional Owners	Page No.	Block No	Lot No.	Lot Qualifier	Account No.	Deed Book	Deed Page	Class	Property Location
TOWNSHIP OF WATERFORD	157	2311	6			10513	01855	15C	668 WHITE HORSE PIKE
TOWNSHIP OF WATERFORD	157	2311	7			10513	01855	15C	666 WHITE HORSE PIKE
TOWNSHIP OF WATERFORD	157	2311	8			10513	01855	15C	664 WHITE HORSE PIKE
TOWNSHIP OF WATERFORD	157	2311	11			10513	01855	15C	2004 B AVENUE
TOWNSHIP OF WATERFORD	158	2312	13			11082	01831	15C	640 WHITE HORSE PIKE
TOWNSHIP OF WATERFORD	159	2318	1				00000	15C	2018 C AVENUE
TOWNSHIP OF WATERFORD	160	2401	11				00000	15C	FIRST STREET
TOWNSHIP OF WATERFORD	161	2402	2				00000	15C	593 OLD WHITE HORSE PIKE
TOWNSHIP OF WATERFORD	161	2404	2				00000	15C	2100 GENNESSEE AVENUE
TOWNSHIP OF WATERFORD	165	2603	3			10513	01855	15C	673 RARITAN AVENUE
TOWNSHIP OF WATERFORD	168	2604	38				00000	15C	634 FIRST STREET
TOWNSHIP OF WATERFORD	186	2902	19			11082	01831	15C	592 JACKSON ROAD
TOWNSHIP OF WATERFORD	187	3001	10				00000	15C	616 BLUEBERRY DRIVE
TOWNSHIP OF WATERFORD	192	3003	29					15C	OAK KNOLL ROAD
TOWNSHIP OF WATERFORD	194	3101	8				00000	15C	2452 MEDFORD ROAD
TOWNSHIP OF WATERFORD	199	3103	4				00000	15C	2412 LOUDEN LANE
TOWNSHIP OF WATERFORD	201	3301	2			05256	00366	15C	2463 LINDEN AVENUE
TOWNSHIP OF WATERFORD	203	3301	42				00000	15C	REAR LOT
TOWNSHIP OF WATERFORD	205	3301	58				00000	15C	750 FOX RUN DRIVE
TOWNSHIP OF WATERFORD	209	3401	14				00000	15C	2200 GREEN MEADOW DRIVE
TOWNSHIP OF WATERFORD	210	3401	15				00000	15C	2202 GREEN MEADOW DRIVE
TOWNSHIP OF WATERFORD	216	3501	30				00000	15C	710 DANA DRIVE
TOWNSHIP OF WATERFORD	224	3701	44				00000	15C	2201 LINDEN AVENUE
TOWNSHIP OF WATERFORD	226	3803	5					15C	813 BURNT MILL ROAD
TOWNSHIP OF WATERFORD	229	4001	2			10513	01855	15C	732 WHITE HORSE PIKE
TOWNSHIP OF WATERFORD	230	4006	5			10513	01855	15C	742 WHITE HORSE PIKE
TOWNSHIP OF WATERFORD	233	4103	1				00000	15C	2050 HENDRICKS AVENUE
TOWNSHIP OF WATERFORD	233	4104	2				00000	15C	2016 HENDRICKS AVENUE
TOWNSHIP OF WATERFORD	234	4106	23			11082	01831	15C	664 PACIFIC AVENUE
TOWNSHIP OF WATERFORD	242	4405	9				00000	15C	WILLOW ST REAR
TOWNSHIP OF WATERFORD	245	4502	19				00000	15C	1130 OLD WHITE HORSE PIKE
TOWNSHIP OF WATERFORD	246	4601	1				00000	15C	817 BURNT MILL ROAD
TOWNSHIP OF WATERFORD	247	4601	4				00000	15C	831 BURNT MILL ROAD
TOWNSHIP OF WATERFORD	252	4801	5				00000	15C	1009 MAPLE AVENUE
TOWNSHIP OF WATERFORD	253	4802	12				00000	15C	1010 MAPLE AVENUE
TOWNSHIP OF WATERFORD	255	4901	8			10513	01855	15C	886 RARITAN AVENUE
TOWNSHIP OF WATERFORD	255	4901	9			10513	01855	15C	892 RARITAN AVENUE
TOWNSHIP OF WATERFORD	259	5001	32				00000	15C	REAR-ASHFORD TERRACE
TOWNSHIP OF WATERFORD	261	5201	2				00000	15C	GLENDALE AVENUE
TOWNSHIP OF WATERFORD	262	5301	5				00000	15C	985 JACKSON ROAD
TOWNSHIP OF WATERFORD	263	5401	4					15C	JACKSON ROAD
TOWNSHIP OF WATERFORD	264	5502	1				00000	15C	912 ATSION ROAD
TOWNSHIP OF WATERFORD	267	5601	44				00000	15C	878 WILLOW WAY
TOWNSHIP OF WATERFORD	268	5602	3				00000	15C	901 JACKSON ROAD
TOWNSHIP OF WATERFORD	268	5602	5				00000	15C	927 JACKSON ROAD
TOWNSHIP OF WATERFORD	270	5701	1				00000	15C	2240 FERNWOOD AVENUE
TOWNSHIP OF WATERFORD	270	5701	2				00000	15C	2264 FERNWOOD AVENUE
TOWNSHIP OF WATERFORD	275	5701	69				00000	15C	2321 CHATEAU COURT
TOWNSHIP OF WATERFORD	279	5801	6				00000	15C	2310 TREMONT AVENUE
TOWNSHIP OF WATERFORD	281	5901	10				00000	15C	2225 JOSEPH MAURONE DRIVE
TOWNSHIP OF WATERFORD	289	6302	10				00000	15C	1083 MAPLE AVENUE
TOWNSHIP OF WATERFORD	292	6305	1				00000	15C	909 MARTHA BLVD
TOWNSHIP OF WATERFORD	292	6305	2				00000	15C	915 MARTHA BLVD
TOWNSHIP OF WATERFORD	292	6305	3				00000	15C	923 MARTHA BLVD
TOWNSHIP OF WATERFORD	293	6402	7			10513	01855	15C	1000 HUNT BOULEVARD
TOWNSHIP OF WATERFORD	297	6501	8				00000	15C	1113 BEECHWOOD DRIVE
TOWNSHIP OF WATERFORD	300	6505	1				00000	15C	WAVERLY AVENUE
TOWNSHIP OF WATERFORD	300	6506	3				00000	15C	HAYES BOULEVARD
TOWNSHIP OF WATERFORD	301	6507	12				00000	15C	2104 COLUMBIA AVENUE
TOWNSHIP OF WATERFORD	311	7002	1				00000	15C	CONRAD AVENUE
TOWNSHIP OF WATERFORD	333	7504	6			10513	01855	15C	WALKER AVENUE REAR
TRAVAGLIONE LORRAINE	83	1201	48					2	188 BARTAL COURT
TRAVAGLIONE-WOOD RITA	83	1201	47					2	186 BARTAL COURT
TRAVIS CHRISTINE	10	301	24				00000	2	37 PINEHURST DRIVE
TREBOUR RONALD P & ELSA	280	5801	21			08999	00632	2	1023 ATSION ROAD
TREMUNIO RIGOBERTO A & AUBREY	191	3003	24			10369	00477	2	2443 ACORN DRIVE
TRIBOLETTI MARIE I & VINCENT S & JA	230	4005	9			09259	01661	2	2010 OHIO AVENUE

Taxing District 35 Waterford Twp

04 Camden County

Name of Owner Additional Owners	Page No.	Block No	Lot No.	Lot Qualifier	Account No.	Deed Book	Deed Page	Class	Property Location
TRIBOLETTI VINCENT S	230	4005	8			10105	00028	1	2004 OHIO AVENUE
TRICIA COURT TRUST	37	502	78			05256	00905	2	2376 TRICIA COURT
TRIM KATHY	144	2101	27			07726	01114	15F	202 TROUT DRIVE
TRI-STONE CAPITAL LLC	142	2101	6			09241	00010	2	211 TROUT DRIVE
TROENDLE RICHARD E & SHERIE L	285	6002	18				00000	2	1162 RARITAN AVENUE
TROIKE EDWARD A & PATRICIA ANN	197	3101	54			09476	01847	2	2413 LOUDEN LANE
TRONCO MICHAEL S & JEANINE T	288	6302	6.03			04920	00891	2	1053 MAPLE AVENUE
TROST DENNIS M & DIANE M	294	6403	3				00000	2	2128 TREMONT AVENUE
TRUFLAND JOSEPH D	251	4702	7			08243	01383	2	1829 ARROWHEAD DRIVE
TRUNZO LEWIS % THOMAS TRUNZO JR	8	204	4				00000	2	220 WHITE HORSE PIKE
TUCKER LARRY SR & DENISE Y	185	2902	5			11525	01258	2	542 JACKSON ROAD
TULLY ALBERT J & BERNICE C	98	1316	1				00000	2	464 CHURCH STREET
TURNER BRANDON W	196	3101	31			11086	01277	2	711 FOREST DRIVE
TURNER CALVIN L & IRENE	23	402	88			09554	01486	2	20 VIRGINIA DRIVE
TURNER DOROTHY	212	3401	44			10588	01602	2	718 RICHARDS COURT
TURNER JESSICA M & BRIAN R	294	6403	5			10534	00794	2	2136 TREMONT AVENUE
TURNER WILLIAM B & JANICE C	115	1602	7			05170	00874	1	FIFTH STREET
TURNER WILLIAM B & JANICE C	115	1602	8			05214	00181	2	2357 AUBURN AVENUE
TURSI FRANK J	63	802	3			10199	00312	2	357 JACKSON ROAD
TURZANSKI KRISTINA	220	3602	34			10128	01615	2	816 MAPLE AVENUE
TWIN OAKS COMMUNITY SERVICES INC	289	6302	18			09717	00064	15F	2135 TREMONT AVENUE
TYLER LESLIE JOSEPH - TRUSTEE	107	1408	1			11101	00928	2	420 CHURCH STREET
UFP EASTERN DIV % UFP BERLIN, LLC	5	201	3			07859	00819	4A	159 JACKSON ROAD
UFP REAL ESTATE LLC	5	201	1			11394	00846	4A	101 JACKSON ROAD
ULRICH RONALD R & PATRICIA	56	601	8				00000	2	2354 ANDERSON AVENUE
UNANGST ROBERT & BONNIE	257	5001	5					2	2344 LINDEN AVENUE
UNGER LARRY MICHAEL JR & AMY L	149	2207	20			10005	01343	2	162 LAKE DRIVE
UNGHIRE RONALD J & KAREN COWIE	295	6403	17				00000	2	1179 MAPLE AVENUE
UNITED JERSEY BANK C/O BOA-BURR WOL	322	7301	5				00000	1	638 AUTUMN CREST DRIVE
UNITED STATES POSTAL SERVICE	101	1321	1				00000	15C	408 FRONT STREET
UNKNOWN	2	101	18.01					1	HILLTOP ROAD
UPPER CRUST PROPERTIES LLC	134	1902	12			10067	01942	2	2114 KOHLER AVENUE
URBAN GREG L & KAREN M	46	502	216			04941	00946	2	370 SAPLING WAY
US BANK NA	48	502	254			11354	01189	2	337 ALSARAH COURT
US BANK TRUST NA - TRUSTEE	137	2001	18			10783	01693	2	211 GIBBONS COURT
US BANK TRUST NA % RESICAP	83	1201	55			10655	00827	2	202 BARTAL COURT
US BANK TRUST NA % RESICAP	122	1703	2			10458	01261	2	2252 ELLWOOD AVENUE
US BANK TRUST NA % RESICAP	128	1801	36			10749	00766	2	520 E ATLANTIC AVENUE
US BANK TRUST NA % RESICAP	137	2001	19			10752	00878	2	209 GIBBONS COURT
US BANK TRUST NA % RESICAP	154	2209	29			10433	01612	2	112 SHORELINE DRIVE
US BANK TRUST NA % RESICAP	169	2701	7			10617	00214	2	2333 ELLWOOD AVENUE
US BANK TRUST NA % RESICAP	170	2702	5			10526	01987	2	713 SIXTH STREET
US BANK TRUST NA % RESICAP	208	3302	10			10511	01330	2	2316 ILENE LANE
US BANK TRUST NA % RESICAP	217	3601	8			10616	01946	2	2285 LINDEN AVENUE
US BANK TRUST NA % RESICAP	265	5601	6			10634	01153	2	802 SALEM COURT
US BANK TRUST NA % RESICAP	325	7303	8			10665	01183	2	675 PILGRIM WAY
US BANK TRUST NA % RESICAP	327	7305	8			10655	01944	2	699 CURRY AVENUE
US BANK TRUST NA % RESICAP	273	5701	38			10498	00184	2	911 HILLSIDE DRIVE
UTZ, JESSICA	317	7101	8			10897	01665	1	CONRAD AVENUE
V ENTERPRISES, LLC	231	4007	4			11273	01623	4A	763 WHITE HORSE PIKE
V ENTERPRISES, LLC	234	4107	1			11273	01623	1	773 WHITE HORSE PIKE
VADAPARAMPIL GEORGE & PALATHINGAL C	21	402	73			10220	00768	2	56 VIRGINIA DRIVE
VAGI MICHAEL S	45	502	195			04839	00139	2	328 SAPLING WAY
VALDEZ JESUS JR	127	1801	25			08810	00573	2	2217 GENNESSEE AVENUE
VALENTI BETTY ANN	31	501	46					2	2315 MEMORIAL COURT
VALENTINO JUSTIN E	236	4201	26			09492	01809	2	933 OLD WHITE HORSE PIKE
VALERIANO ROBERT C & CHRISTINE A	221	3602	41			05148	00431	1	2172 SIXTH STREET
VALERIANO ROBERT	221	3602	40			04810	00132	2	2168 SIXTH STREET
VALLASTER JASON	99	1316	10			10702	00393	2	2259 AUBURN AVENUE
VAN ACKER JAMIE JR & JOANNE	175	2801	4			05191	00632	2	543 JACKSON ROAD
VAN ARTSDALEN DANIEL W & PATRICIA H	282	5901	16				00000	2	2213 JOSEPH MAURONE DRIVE
VAN ATTER DAVID P JR & DAWN NICOLE	232	4102	5.02			11537	01222	2	2035 HENDRICKS AVENUE
VAN DEWATER MARGARET	133	1902	1			09094	01858	2	491 WEST ATLANTIC AVENUE
VAN DYKE LISA	110	1410	18			09846	00079	2	2267 BELLEVUE AVENUE
VAN LEER GLENN	103	1402	3			09051	00826	2	2318 DAYTON AVENUE
VAN NEWENHIZEN JAMES & KELLY A	276	5702	8			05038	00024	2	902 WEDGEWOOD WAY
VAN SCIVER ARABELLA	254	4803	2			07733	01690	2	924 RARITAN AVENUE

Taxing District 35 Waterford Twp

04 Camden County

Name of Owner Additional Owners	Page No.	Block No	Lot No.	Lot Qualifier	Account No.	Deed Book	Deed Page	Class	Property Location
VAN SCIVER WALTER J & GLORIA E	277	5704	5				00000	2	908 PINWOOD LANE
VANAMAN ALETHIA G - TRUSTEE	79	1104	3			08983	01531	2	2127 ATCO AVENUE
VANARTSDALEN LINDA M	9	301	14			10511	00337	2	25 DEER POND BOULEVARD
VANDERGRIFT HEATHER & EDWARD T III	35	502	59			11447	00753	2	2328 SUSAN COURT
VANDEVER KEVIN M & JENNIFER M	271	5701	13			07013	01461	2	2314 LORKIM LANE
VANDYKE JOHN & JANET	76	1015	6			10402	00604	2	2167 BELLEVUE AVENUE
VANDYKE JOHN	104	1403	2			11359	00685	1	2334 BELLEVUE AVENUE
VANDYKE, JOHN	104	1403	3			08645	01728	2	2339 BELLEVUE AVENUE
VANSCIVER DAVID	276	5702	6			10103	00705	2	906 WEDGEWOOD WAY
VANT WILLIAM T & CHRISTINE K	325	7303	1				00000	2	637 AUTUMN CREST DRIVE
VARGA JASON & PERAZZA MELISSA J	35	502	57			09041	00083	2	2324 SUSAN COURT
VARGA STEPHEN L & MARJORIE A	21	402	68			09951	00869	2	66 VIRGINIA DRIVE
VARGHESE GEORGE P & THANKAMANY	25	405	23			10904	01694	2	12 JOSIE LANE
VARRELL KEVIN	298	6501	31			10331	00527	2	2160 COLUMBIA AVENUE
VARRELL LISA A	188	3001	14			07907	01576	2	624 BLUEBERRY DRIVE
VASSALLUZZO, P D& K A- IRREV TRUST	21	402	62			10057	00879	2	78 VIRGINIA DRIVE
VASSILAKI MARIA	111	1501	11			07275	00228	2	2371 BELLEVUE AVENUE
VASSO RALPH D & KATHLEEN	283	5902	9				00000	2	2216 JOSEPH MAURONE DRIVE
VAYO WALTER E	124	1706	6			09704	00784	2	2269 GENNESSEE AVENUE
VELASCO CHANTAL	48	502	242			11293	00275	2	2163 COOPER ROAD
VELTRI PAUL	65	902	1			09981	01069	2	2366 COOPER ROAD
VENABLES JOHN R & JEANNE	24	405	8			10995	00352	2	29 VIRGINIA DRIVE
VENDRASCO ANGELO	63	802	5			09769	00697	2	365 JACKSON ROAD
VENTO JOSEPH A & DIANE L	252	4802	3				00000	2	2220 ASHLAND AVENUE
VENTO JOSEPH A & DIANE	252	4802	2			07249	01693	1	2216 ASHLAND AVENUE
VERDELL ESTRELLA	269	5602	21			11293	00702	2	814 LEXINGTON DRIVE
VERDI EILEEN & BRIAN A	220	3602	36			11474	00449	2	800 MAPLE AVENUE
VERIZON - NEW JERSEY %DUFF & PHELPS	336	9000	1				00000	6A	VARIED
VERLENGIA MARIA	42	502	148			11283	00190	2	2520 ANDRIA COURT
VERNA DAVID J & DOROTHY J	179	2802	19				00000	2	2448 ELLWOOD AVENUE
VERNA DAVID J JR	179	2802	4			11390	01977	2	2319 RICHARDS AVENUE
VERTICELLI FRANCIS	279	5801	3			08817	01579	2	2296 TREMONT AVENUE
VERTICELLI FRANK & BARBARA	286	6004	5			07803	01555	2	2216 OAKWOOD LANE
VERWEY MICHAEL C	30	501	33			09812	01856	2	2289 MEMORIAL COURT
VESPA-MCINTYRE KIMBERLY	33	502	25			11517	01347	2	2260 ALBERT COURT
VESPE DOMINIC J JR & KATHLINE	194	3101	5					2	2436 MEDFORD ROAD
VESPE MICHAEL & ANGELA	87	1207	10			09397	00505	2	415 FRONT STREET
VEST WAYNE & DARLENE	218	3602	7				00000	15F	751 RARITAN AVENUE
VICE ANDREW A & SARA & GROSS LAWREN	133	1902	10			09142	01381	2	2108 KOHLER AVENUE
VILLANO MICHAEL	283	5902	4			08143	00001	2	2206 JOSEPH MAURONE DRIVE
VILLANO REYNALDA	12	303	16			09623	00120	2	37 COLGATE ROAD
VILLANUEVA JOSEPHINE G	24	405	1			08917	01847	2	2 JOSIE LANE
VINROE JOSHUA A & JENNIFER A	181	2804	4			11217	00688	2	2387 CLIFFORD AVENUE
VISCIDY DREW & MARK	24	405	3			11302	00005	2	19 VIRGINIA DRIVE
VISCO MARK J & KIMBERLY B	159	2401	1					2	2242 GENNESSEE AVENUE
VISCO, LOUIS A. & LINDA	190	3003	14			08488	00358	2	2423 ACORN DRIVE
VISCONTI FRANK & MARYLYNN	83	1201	49			11114	01084	2	190 BARTAL COURT
VISCONTI, JOSEPH H SR (EST)	111	1501	8				00000	2	511 FIFTH STREET
VISION PROPERTIES, LLC	55	505	30				00000	4A	302 WHITE HORSE PIKE
VISION PROPERTIES, LLC	55	505	31				00000	4A	296 WHITE HORSE PIKE
VITAGLIANO LARRY B III & HIRSH HOLL	316	7004	4			10360	00718	2	1623 CONDO AVENUE
VITAGLIANO MATTHEW	5	102	9			09672	01484	2	121 JOYCE WAY
VITARELLI MEREDITH L & MICHAEL	108	1408	17			10989	01656	2	428 CHURCH STREET
VITARELLI MICHAEL J SR	21	402	60			09756	00718	2	82 VIRGINIA DRIVE
VITARELLI MICHAEL S	237	4201	37			05283	00746	1	861 OLD WHITE HORSE PIKE
VITARELLI, PATRICK&PHYLLIS/SAM&BREN	235	4201	10			10641	00773	2	859 OLD WHITE HORSE PIKE
VIZZI VERONICA H	258	5001	21			10089	00936	2	851 ANTHONY ROAD
VOGDEN ANNETTE	76	1013	8			10925	01965	2	2159 ALMIRA AVENUE
VOLK MICHAEL C & SUSAN M	51	503	17			04886	00893	2	282 FRONT STREET
VOLK DAVID J	69	904	13			11307	00667	2	382 GARDENS AVENUE
VOLK DENNIS L & DONNA M	210	3401	20				00000	2	2212 GREEN MEADOW DRIVE
VOLPE RALPH A SR & ROSEANN M	29	501	23					2	2259 LAURIE COURT
VOLZ JOHN P & JUDY L	25	405	24			09595	01287	2	10 JOSIE LANE
VOSS KEVIN T & NICOLE M	269	5602	14			05213	00793	2	828 PLYMOUTH DRIVE
VOSS LARRY W JR & DORIS L	95	1307	4			04994	05170	2	2270 AUBURN AVENUE
VOZDOVIC RAYMOND & DIANE L	292	6303	17			07831	00931	2	1062 MAPLE AVENUE
VRANA CLAIRE A	25	405	19			09719	00255	2	20 JOSIE LANE

Taxing District 35 Waterford Twp

04 Camden County

Name of Owner Additional Owners	Page No.	Block No.	Lot No.	Lot Qualifier	Account No.	Deed Book	Deed Page	Class	Property Location
VUKTILAJ PAJTIM	4	101	47			10931	01529	2	2411 CENTRAL AVENUE
WACHOVIA CORP C/C THOMAS REUTERS	141	2001	70				00000	4A	451 WHITE HORSE PIKE
WACHTER PERRI L	284	6002	9			10601	01121	2	2240 OAKWOOD LANE
WADE ANDREW L	6	201	9	QFARM				3B	217 JACKSON ROAD
WADE ANDREW L	6	201	10	QFARM				3B	225 JACKSON ROAD
WADE ANDREW L	6	201	11			09229	01161	1	229 JACKSON ROAD
WADE ANDREW L	6	201	13			09706	00972	2	2363 ANDERSON AVENUE
WADE ANDREW L	56	601	1	QFARM				3B	2308 ANDERSON AVENUE
WADE ANDREW L	62	801	12			04798	00693	2	390 JACKSON ROAD
WADE ANDREW L	63	802	6					1	JACKSON ROAD
WADE ANDREW L	64	802	21					1	2335 DAYTON AVENUE
WADE ANDREW	6	201	8	QFARM				3B	209 JACKSON ROAD
WADE ANDREW	6	201	14	QFARM				3B	2347 ANDERSON AVENUE
WADE ANDREW	62	801	13			08194	01342	2	386 JACKSON ROAD
WADE BENJAMIN & TRISHA	236	4201	22			08709	01868	2	913 OLD WHITE HORSE PIKE
WADE EDWARD JR & PEARL	62	801	15				00000	1	370 JACKSON ROAD
WADE GERALD D & ANNIE TERESA	216	3501	25				00000	2	700 DANA DRIVE
WADE JOYCE S P	62	801	16				00000	2	360 JACKSON ROAD
WADE JOYCE S. P.	108	1409	6			07808	01661	2	503 THIRD STREET
WADE PEARL	62	801	14				00000	4A	382 JACKSON ROAD
WAGER JAMES M & TAMI R	301	6507	10				00000	2	2115 WAVERLY AVENUE
WAGER JAMES P & ANDRIS ROSE ANN	80	1201	6				00000	2	422 ATCO AVENUE
WAGNER HELGA	213	3401	70			10085	00510	2	2300 SESAME STREET
WAGNER KEITH & SUZANNE R	246	4502	37			10061	00445	3A	1862 BISBEE AVE
WAGNER KEITH & SUZANNE R	246	4502	37	QFARM		10061	00445	3B	1862 BISBEE AVE
WAGNER KIRK & SMILTH ALYSSA	329	7402	9			11400	01551	2	622 PESTLETON ROAD
WAGNER, LINDA J.	42	502	157			08273	01802	2	2538 ANDRIA COURT
WAGON WHEEL GUNNING CLUB	321	7201	18				00000	4A	589 PESTLETOWN ROAD
WAINWRIGHT GARY S & MICHELLE L	294	6403	7			07636	01054	2	1111 MAPLE AVENUE
WAKELEY MATTHEW R & SHARI L	279	5801	17			11174	00362	2	2378 TREMONT AVENUE
WALCZAK ROBERT J	118	1606	9				00000	2	2299 DENVER AVENUE
WALCZAK RONALD A & PATRICIA A	110	1410	19				00000	2	428 GARDENS AVENUE
WALDRON DANIEL M & HENNESSEY KERIAN	241	4403	5			09455	01088	2	141 OAK STREET
WALDRON STEVEN	221	3701	9			05102	00752	2	2117 CARRIAGE LANE
WALKER ANNA MAE & WALKER, LAURA	276	5702	3			10571	01521	2	903 WEXFORD WAY
WALKER CHARLES P & MYRA	297	6501	16				00000	2	1128 BEECHWOOD DRIVE
WALKER DON J & NORA	221	3701	6				00000	2	2129 CARRIAGE LANE
WALKER JAMES B & ANDREW E	199	3201	2	QFARM		11541	00201	3B	GLENDALE AVENUE
WALKER JAMES B & ANDREW E	200	3201	3	QFARM		11541	00201	1	GLENDALE AVENUE
WALKER JAMES B & ANDREW E	200	3201	4	QFARM		11541	00201	1	GLENDALE AVENUE
WALKER JAMES B & ANDREW E	200	3201	5	QFARM		11541	00201	1	GLENDALE AVENUE
WALKER JAMES B & ANDREW E	200	3201	6	QFARM		11541	00201	1	GLENDALE AVENUE
WALKER JAMES B & ANDREW E	200	3201	7	QFARM		11541	00201	1	GLENDALE AVENUE
WALKER JAMES B & ANDREW E	200	3201	13	QFARM		11541	00201	1	872 GLENDALE AVENUE
WALKER JAMES B & ANDREW E	200	3201	14	QFARM		11541	00201	1	806 GLENDALE AVENUE
WALKER JAMES B & ANDREW E	200	3301	1			11541	00201	3A	831 GLENDALE AVENUE
WALKER JAMES B & ANDREW E	201	3301	1	QFARM		11541	00201	3B	831 GLENDALE AVENUE
WALKER JAMES B & ANDREW E	207	3301	91	QFARM		11541	00201	1	781 GLENDALE AVENUE
WALKER JAMES B & ANDREW E	207	3301	92	QFARM		11541	00201	1	795 GLENDALE AVENUE
WALKER JAMES B & ANDREW E	207	3301	93	QFARM		11541	00201	1	811 GLENDALE AVENUE
WALKER JAMES B & ANDREW E	207	3301	94	QFARM		11541	00201	1	821 GLENDALE AVENUE
WALKER JAMES B & ANDREW E	261	5101	7	QFARM		11541	00201	3B	2457 ASHLAND AVENUE
WALKER JAMES B & ANDREW E	261	5101	8	QFARM		11541	00201	1	2485 GLENDALE AVENUE
WALKER JAMES B & ANDREW E	261	5101	9	QFARM		11541	00201	1	2457 ASHLAND AVENUE
WALKER JAMES B & ANDREW E	261	5101	10	QFARM		11541	00201	1	796 JACKSON ROAD
WALKER JAMES B & ANDREW E	262	5201	9	QFARM		11541	00201	3B	GLENDALE AVENUE
WALKER JAMES B & ANDREW E	262	5201	10	QFARM		11541	00201	1	GLENDALE AVENUE
WALKER JAMES B & ANDREW E	262	5201	11	QFARM		11541	00201	1	GLENDALE AVENUE
WALKER JAMES B & ANDREW E	264	5501	1	QFARM		11541	00201	3B	816 JACKSON ROAD
WALKER JAMES B & ANDREW E	264	5501	2	QFARM		11541	00201	1	949 GLENDALE AVENUE
WALKER JAMES B & ANDREW E	264	5501	4	QFARM		11541	00201	1	858 JACKSON ROAD
WALKER JAMES B & ANDREW E	264	5501	5	QFARM		11541	00201	1	838 JACKSON ROAD
WALKER JAMES B & ANDREW E	264	5501	6	QFARM		11541	00201	1	826 JACKSON ROAD
WALKER JENNIFER M & MONICA M A	270	5701	8			10520	01284	2	2304 LORKIM LANE
WALKER KELLIE S	33	502	29			10487	00531	2	2268 ALBERT COURT
WALKER MARK	119	1609	6			10106	00663	2	2309 BARTRAM AVENUE
WALKER SCOTT F & LAURA I	68	903	15			05277	00739	2	2313 MURRAY HILL DRIVE

Taxing District 35 Waterford Twp

04 Camden County

Name of Owner Additional Owners	Page No.	Block No	Lot No.	Lot Qualifier	Account No.	Deed Book	Deed Page	Class	Property Location
WALKWITZ IVY L	244	4502	7			11497	00024	2	1105 MIDDLE AVENUE
WALLACE WAYNE F	265	5601	13			05200	00158	2	823 LEXINGTON DRIVE
WALLS, DOROTHY M & WALLS, AGNES	209	3401	12			10603	00020	2	756 LINCOLN AVENUE
WALSH JOSEPH & STACIE	126	1801	12			10493	01594	2	483 FIRST STREET
WALSH KEVIN & BUEHLER VALERIE	196	3101	33			09507	00680	2	2475 RICHARDS AVENUE
WALSH ROBERT J	257	5001	7			07037	01107	2	2360 LINDEN AVENUE
WALSH TRISTAN	255	4901	16			10803	01644	2	2278 LINDEN AVENUE
WALTER RICHARD J & MICHELE D	47	502	218			04945	00165	2	374 SAPLING WAY
WALTERS VICTOR R III	238	4201	43			09934	01267	2	2070 HENDRICKS AVENUE
WALTON HARRY D JR & SUSAN Y	283	5902	7			05009	00603	2	2212 JOSEPH MAURONE DRIVE
WARD DAISY & JAMES	142	2101	4				00000	4A	519 WHITE HORSE PIKE
WARD, MARGARET & MICHAEL	116	1602	10			08696	01945	2	2345 AUBURN AVENUE
WARING, MICHAEL A	301	6507	15			09889	01501	2	2124 COLUMBIA AVENUE
WARREN PATRICIA L & CHARLES G JR	175	2801	5			05075	00139	2	547 JACKSON RD
WARREN VIRGINIA L & EARLY THOMAS E	311	7001	50				00000	2	1106 STATION LANE
WARRINGTON STEPHEN M & RACHEL A	314	7003	10			10301	00006	2	1213 BROOKFIELD LANE
WARRINGTON THOMAS E	109	1410	9				00000	2	477 THIRD STREET
WARRINGTON THOMAS E	109	1410	10			00000	00000	2	479 THIRD STREET
WASILEWSKI BERNADETTE & MICHAEL	239	4401	4			05073	00844	2	1103 OLD WHITE HORSE PIKE
WASSALL EVAN	289	6302	20			11139	00185	2	2129 TREMONT AVENUE
WATERFORD AMERICAN LEGION POST #311	106	1407	3				00000	15D	2225 ATCO AVENUE
WATERFORD BOARD OF EDUCATION	77	1101	1				00000	15A	2162 COOPER ROAD
WATERFORD BOARD OF EDUCATION	245	4502	20				00000	15A	1106 OLD WHITE HORSE PIKE
WATERFORD BOARD OF EDUCATION	275	5701	81				00000	15A	934 LINCOLN AVENUE
WATERFORD CATHOLIC MEN'S	241	4403	4.01			04852	00898	15D	157 OAK STREET
WATERFORD MEMORIAL PARK	321	7201	13				00000	15C	629 PESTLETOWN ROAD
WATERFORD PROPERTY GROUP LLC	231	4008	2			10329	01275	1	325 STEVENS AVENUE
WATERFORD TOWNSHIP EMS INC	145	2202	1			08157	00583	15F	192 A AVENUE
WATERFORD TOWNSHIP MUA	6	202	3			07056	01508	15C	2359 TODD COURT
WATERFORD TOWNSHIP MUA	153	2209	15					15F	LAKE DRIVE
WATERFORD TOWNSHIP MUA	187	3001	1				00000	15F	2508 ATCO AVENUE
WATERFORD TOWNSHIP MUA	226	3802	1					15F	790 BURNT MILL ROAD
WATERS DENNIS W	232	4102	15				00000	2	2032 MERION AVENUE
WATKINS TATIANA	91	1301	9			11529	01333	2	2170 ATCO AVENUE
WATSON BEATRICE J & LINDA L	15	305	5			07256	00628	2	244 SUNSET AVENUE
WATSON ELIZABETH & HERBERT J JR	239	4402	1					2	1123 OLD WHITE HORSE PIKE
WATSON FREDERICK W JR	76	1015	1				00000	2	367 WEST ATLANTIC AVENUE
WATSON HERBERT J JR & ELIZABETH A	242	4410	1			11542	00015	1	108 OAK STREET
WATSON RACHEL & KEVIN R	259	5001	38			09564	00186	2	2335 ASHLAND AVENUE
WATSON THOMAS H & ESTELLE D	330	7402	19				00000	2	658 PESTLETOWN ROAD
WATTS WILLIAM & CAROL E	201	3301	5			04955	00401	2	800 JUDITH LANE
WAY STEPHANIE	112	1503	4			09920	01221	2	2442 ALMIRA AVENUE
WAYSLOW DOLORES R (EST)	273	5701	44				00000	2	923 HILLSIDE DRIVE
WEAST CHRISTOPHER & SOLYTS KIMBERLY	275	5701	67			08708	01456	2	1011 CHATEAU COURT
WEAVER CLINT E	48	502	246			11202	00275	2	2147 COOPER ROAD
WEAVER JEFFREY & STACY	182	2806	1					2	2402 ATCO AVENUE
WEBER STACEY L	81	1201	18			09608	00916	2	468 ATCO AVENUE
WEDINGTON DENNIS C & SHARON N	266	5601	26				00000	2	2301 REVERE COURT
WEEKS NANCY L	282	5901	15			09483	00320	2	2215 JOSEPH MAURONE DRIVE
WEHNER JOHN L JR	181	2805	4			09991	01027	2	586 FIFTH STREET
WEIDMANN CHARLES & CRUM GLORIA B	218	3602	2				00000	2	733 RARITAN AVENUE
WEIDO JAMES A & DAWN D	171	2702	16			07778	00429	2	2316 ELLWOOD AVENUE
WEIDO KIMBERLEY ANN	130	1805	4			10492	00834	2	2200 HARRISON AVENUE
WEIHE LISA M	325	7303	7			11524	00165	2	679 PILGRIM WAY
WEIKEL FLOYD L & BARBARA ANN	98	1315	4				00000	2	2238 AUBURN AVENUE
WEIKLE DORIS J	116	1603	1				00000	2	2322 AUBURN AVENUE
WEIKLE ROGER L & LORI A	207	3302	2			04994	00652	2	2433 LINDEN AVENUE
WEILER & SONS LLC	4	101	50			08192	01682	4A	162 JACKSON ROAD
WEISER PAUL R	249	4601	40			04969	08980	2	846 OLD WHITE HORSE PIKE
WEISNECK TIMOTHY S & ALLISON N STRO	72	1007	2			09123	01319	2	425 CHURCH STREET
WEISSMAN STEPHEN B	292	6304	4				00000	2	963 HUNT BOULEVARD
WEISSMAN STEPHEN B	292	6305	4			07255	00203	1	931 MARTHA BLVD
WEITZMAN DANIEL B	310	7001	38			05190	00548	2	1670 ARROWHEAD DRIVE
WELCH BRIAN G & LISA RENEE	51	503	14			04970	00167	2	288 FRONT STREET
WELCH KENNETH R JR & KEYS KELLY A	232	4102	7			10413	01427	2	2027 HENDRICKS AVENUE
WELLS BARRY	131	1901	2			09098	01779	2	461 W ATLANTIC AVENUE
WELLS KASEY & TRENDLER TOM	63	801	24			10011	01318	2	330 JACKSON ROAD

Taxing District 35 Waterford Twp

04 Camden County









Name of Owner Additional Owners	Page No.	Block No	Lot No.	Lot Qualifier	Account No.	Deed Book	Deed Page	Class	Property Location
WELLS MARY ELIZABETH	298	6502	1			09250	01566	2	1100 BEECHWOOD DRIVE
WELLS, SCOTT	36	502	64			08623	01843	2	2348 SUSAN COURT
WELSH AMANDA M	87	1207	4			11019	00478	2	2130 AUBURN AVENUE
WERMUTH ALBERT F JR	277	5703	11			07070	00537	2	912 HILLSIDE DRIVE
WERT MICHAEL & MAUREEN	205	3301	64				00000	2	738 FOX RUN DRIVE
WESSELL JOHN C JR & KIMBERLY ANN	301	6507	7			10286	00087	2	1137 PEDERSON BOULEVARD
WESTCOTT ASHLEY L	308	7001	9			10229	01901	2	1233 MIDDLE AVENUE
WESTERBY WILLIAM D & MONICA	60	701	18			10671	00069	2	2412 CEDAR AVENUE
WESTERBY WILLIAM	61	801	2	QFARM			00000	3B	326 JACKSON ROAD
WESTON GLENNETH G & MONIKA	30	501	29			07519	00063	2	2281 MEMORIAL COURT
WETZEL KEVIN R & THERESA B	284	6002	8			10267	00546	2	2238 OAKWOOD LANE
WEYAND ROBERT A JR	169	2701	9				00000	2	2325 ELLWOOD AVENUE
WEYAND ROBERT A SR	27	406	27			11323	01363	2	87 VIRGINIA DRIVE
WHALEN THOMAS III	177	2801	38					2	656 SIXTH STREET
WHEELER HOWARD E & ANN E	287	6006	1				00000	2	1234 MAPLE AVENUE
WHEELER MARK J & KATHLEEN S	284	6001	3			08947	01647	1	1059 RARITAN AVENUE
WHEELER MARK J & KATHLEEN S	288	6302	7.02			08947	01647	2	1059 MAPLE AVENUE
WHEELER MICHAEL & EILEEN	224	3701	51			05201	00662	2	925 MAPLE AVENUE
WHEELER MICHAEL & EILEEN	263	5401	5			05187	00236	1	949 JACKSON ROAD
WHISLER CARL R & DEBORAH L	232	4102	6.01			07049	00372	2	2031 HENDRICKS AVENUE
WHITE CHANDRA	129	1801	47			10492	00709	2	410 HOLLY DRIVE
WHITE DOUGLAS B	244	4502	9			10813	00932	2	1868 LANCASTER LANE
WHITE JOAN A	311	7002	3			04977	00718	2	1728 CONRAD AVENUE
WHITE ROBERT & ANNA LETTIE JANE	204	3301	50.01				00000	2	2452 RICHARDS AVENUE
WHITE SUSAN D	150	2208	14			09186	01123	2	145 SHORELINE DRIVE
WHITE WILLIAM B & ANNETTE A	210	3401	27				00000	2	738 LINCOLN AVENUE
WHITEHEAD THOMAS C & RONA	100	1319	2				00000	2	2226 BARTRAM AVENUE
WHITENER CHARLES P & MARY A	254	4901	2			04921	00199	2	777 LINCOLN AVENUE
WHITENER CHARLES P & MARY A	254	4901	3			04921	00199	1	783 LINCOLN AVENUE
WHITENER CHARLES P & MARY A	254	4901	4			04921	00199	1	789 LINCOLN AVENUE
WHITENER MICHAEL J & CHRISTINE	124	1706	9			05099	00852	2	2257 GENNESSEE AVENUE
WHITER MARK A & CATHERINE L	69	904	7				00000	2	2328 MURRAY HILL DRIVE
WHITMYER THEODORE J & ANNA M	156	2304	1				00000	1	2023 C AVENUE
WHITTAKER GEORGE S III & CAROL A	258	5001	24				00000	2	861 ANTHONY ROAD
WHITZER MICHAEL J & MAUREEN E	69	904	6			07275	01588	2	2324 MURRAY HILL DRIVE
WHYANO NATALIE	40	502	132			11511	00187	2	2486 GERALD COURT
WICHROWSKI FRANK B & LOUISE	177	2801	29			10128	00736	2	2379 ELLWOOD AVENUE
WICKS DANIEL A & PAMELA T	143	2101	13			05073	00552	2	195 TROUT DRIVE
WIDZINS WALTER W & MARIE M	311	7001	42			05040	00147	2	1115 STATION LANE
WIEDEMANN WILLIAM	217	3501	39			10605	01068	2	2287 RICHARDS AVENUE
WIEGAND DOROTHY	206	3301	77			08433	01501	2	706 FOX COURT
WILDEY RAYMOND C & MCCOLE KATHLE	283	6001	1			07315	00567	2	1186 MAPLE AVENUE
WILHELM DONALD	312	7002	13			08806	01005	2	1706 VICTORIA LANE
WILHELM ROBERT H & STEPHANIE M	97	1312	7				00000	2	516 RARITAN AVENUE
WILHELM WILLIAM A & GRETCHEN L	256	4902	9			10257	00838	2	932 MAPLE AVENUE
WILHELM, KATRINA L.	43	502	173			08481	00999	2	2572 TODD COURT
WILKINS MARK E	98	1316	6			10956	00551	2	2245 AUBURN AVENUE
WILKINS PROPERTIES LLC	297	6501	14			10823	00297	2	1124 BEECHWOOD DRIVE
WILLIAMS A & K & YOUNG KYLE	203	3301	32			11157	01820	2	2430 RICHARDS AVENUE
WILLIAMS ALANNA J	124	1706	11			09667	01400	2	2253 GENNESSEE AVENUE
WILLIAMS ALESIA & CHRISTOPHER	194	3004	17			10475	00556	2	2402 ACORN DRIVE
WILLIAMS DONALD JR	152	2209	3			10814	01928	2	201 LAKE DRIVE
WILLIAMS JAMES & LANA	57	601	21			07056	00244	2	2323 STATE STREET
WILLIAMS JOE H	140	2001	52			07607	01606	2	235 HAYES MILL ROAD
WILLIAMS JUDGE & ROSETTA THURMOND-	25	405	26			11455	01820	2	6 JOSIE LANE
WILLIAMS ROBERT & DEBORAH	13	303	25			07779	01893	2	32 PINEHURST DRIVE
WILLIAMS STEPHANIE D	49	502	259			07974	00066	2	347 ALSARAH COURT
WILLIAMS, MATTHEW & JOY	33	502	32			08632	00410	2	2274 ALBERT COURT
WILLOUGHBY JAMIE	330	7402	18			10980	00401	2	656 PESTLETOWN ROAD
WILLS VALEEN N	142	2101	9			10229	00798	2	205 TROUT DRIVE
WILLSON ANDREW & KRISTINA	219	3602	11			09429	00010	2	767 RARITAN AVENUE
WILMINGTON SAV FUND SOC - TRUSTEE	83	1201	52			11020	01956	2	196 BARTAL COURT
WILSON BRUCE P & SHERRY L M	216	3501	26				00000	2	702 DANA DRIVE
WILSON DANIEL F & STEFANIE N	291	6303	12			10758	01747	2	1088 MAPLE AVENUE
WILSON ELVIRA F	79	1103	1				00000	2	2149 ATCO AVENUE
WILSON GEORGE & ANITA	299	6503	7			11381	01521	2	2104 DOROTHY AVENUE
WILSON HOWARD & LINDA	66	902	9				00000	2	331 JACKSON ROAD

Taxing District 35 Waterford Twp


04 Camden County

Name of Owner Additional Owners	Page No.	Block No	Lot No.	Lot Qualifier	Account No.	Deed Book	Deed Page	Class	Property Location
WROBLEWSKI JOHN S	19	402	39			05040	00593	2	33 COLGATE COURT
WU SHAO FENG & HUANG MEI	31	502	4			08404	01185	2	2216 PAMELA COURT
WYLD JEFFREY R & MEREDITH L	128	1801	31			09944	01828	2	540 E ATLANTIC AVENUE
WYLIE KATHLEEN L	29	501	25			05008	00460	2	2263 WATERBRIDGE DRIVE
YAKUSHCHENKO VERNA E SPIZUOCO- & SE	71	1004	2			08753	00945	2	2235 BELLEVUE AVENUE
YAMADA JESSE N	164	2602	7			10480	01141	2	2217 FIFTH STREET
YEATMAN RICHARD THOMAS SR & MARIA L	184	2901	16				00000	2	2479 ATCO AVENUE
YODER WILLIAM H & SHIRLEY L	298	6501	29				00000	2	2156 COLUMBIA AVENUE
YOON OHN KI & HEE SHIK	35	502	52				01449	2	2314 SUSAN COURT
YOUNG DOUGLAS C & CAROL L	324	7302	17				00000	2	655 AUTUMN CREST DRIVE
YOUNG LOREN P	138	2001	32			11210	00978	2	192 GIBBONS COURT
YUCIS EDWARD & DIANA	272	5701	25				00000	2	2338 FERNWOOD AVENUE
YUCIS EDWARD C II	218	3601	14			11148	01894	1	784 RARITAN AVENUE
YUMET RICARDO A & ANDREA J	130	1804	5			07983	00063	2	488 E ATLANTIC AVENUE
YURICK ROSE HELENE	290	6302	32			09136	01960	2	936 HUNT BOULEVARD
ZABRODSKI SABINA P & CALLAWAY RANDA	20	402	59			09699	00915	2	84 VIRGINIA DRIVE
ZABROWSKI RAQUEL T	43	502	172			10351	01401	2	2570 TODD COURT
ZADROGA RICHARD M & THERESA M	23	402	91				00000	2	333 WHITE HORSE PIKE
ZAGAMI JOHN FRANCIS SR	12	303	18			10952	01233	15F	41 COLGATE ROAD
ZAJAC CHRISTINE	86	1203	5			09209	01871	2	2138 ATCO AVENUE
ZAK KAROL	10	301	18			09937	00533	2	227 SUNSET AVENUE
ZALUPSKI FRED F & BRENNAN MARITERES	276	5702	5			07730	01670	2	907 WEXFORD WAY
ZAREMBA KRYSYNA & ARMATA JULIAN	129	1801	44			09684	00492	2	430 HOLLY DRIVE
ZARRELLA ANTHONY	317	7101	15				00000	2	1280 OLD WHITE HORSE PIKE
ZARRELLA MICHAEL A & MICHELLE L	245	4502	16			05290	00694	2	1158 OLD WHITE HORSE PIKE
ZAZZARINO LOUIS & VICKI	2	101	25				00000	2	110 JOYCE WAY
ZEIN PAMELA & JOHN	40	502	125			10403	01206	2	2472 GERALD COURT
ZEME EDWARD C	179	2802	3				00000	2	2333 RICHARDS AVENUE
ZIELINSKI MICHAEL	62	801	10			05002	00922	2	398 JACKSON ROAD
ZIELKE BARBARA A	224	3701	40			09669	00361	2	2219 LINDEN AVENUE
ZIELKE ERIC W & MOLLY	216	3501	28			11173	01211	2	706 DANA DRIVE
ZIELKE ROBERT	223	3701	36			09935	00903	1	893 MAPLE AVENUE
ZIELKE ROBERT	223	3701	37			09935	00903	2	895 MAPLE AVENUE
ZITO ANTHONY A JR & CAROL	305	6901	4					2	1246 MIDDLE AVENUE
ZITO ANTHONY JR	23	404	3				00000	1	201 GRANGER AVENUE
ZITO ANTHONY JR	23	404	4				00000	1	203 GRANGER AVE
ZITO ANTHONY JR	135	1904	4				00000	2	417 CHESTNUT STREET
ZITO ANTHONY JR	136	1904	6				00000	2	522 WHITE HORSE PIKE
ZITO ANTHONY JR	136	1904	9				00000	2	514 WHITE HORSE PIKE
ZITO GUY A	147	2206	2				00000	2	357 VINEYARD ROAD
ZITO JOSEPH A	144	2101	36			08685	00521	1	565 WHITE HORSE PIKE
ZITO MICHAEL V	291	6303	2			10768	00458	2	993 RARITAN AVENUE
ZLINSKY RICK & OTTO CAROL	196	3101	30			04945	00885	2	709 FOREST DRIVE
ZOOK JAMES E	15	401	4				00000	2	295 WHITE HORSE PIKE
ZOOK JOSEPH	207	3302	3				00000	2	2429 LINDEN AVENUE
ZOOK VIRGINIA ANN	105	1406	6				00000	2	509 THIRD STREET
ZOPPEL DANIEL T	318	7101	19			10288	00211	2	1248 OLD WHITE HORSE PIKE
ZOPPEL WILLIAM T SR & CHRISTINE A	233	4106	2			09126	01416	2	811 W ATLANTIC AVENUE
ZUZULOCK JOSHUA R	296	6501	7			11139	00407	2	1111 BEECHWOOD DRIVE
ZWEIR GEORGE J & HOLLY A	188	3001	12			05020	00534	2	620 BLUEBERRY DRIVE

Name of Owner Additional Owners	Page No.	Block No	Lot No.	Lot Qualifier	Account No.	Deed Book	Deed Page	Class	Property Location
CONSOLIDATED RAIL CORP	1	210	1				00000	5A	ALONG ATLANTIC AVENUE
NEW JERSEY TRANSIT	1	6705	1					5A	ALONG FLEMING PIKE
NEW JERSEY TRANSIT	1	6804	2					5A	ALONG RAILROAD AVE
NEW JERSEY TRANSIT	1	6804	3					5A	ALONG RAILROAD AVE
NEW JERSEY TRANSIT	1	6804	4					5A	ALONG RAILROAD AVE
NEW JERSEY TRANSIT	1	7405	1					5A	ALONG RAILROAD AVE
NEW JERSEY TRANSIT	1	7507	1					5A	ALONG FLEMING PIKE
NEW JERSEY TRANSIT	1	7604	1					5A	ALONG RAILROAD AVE



Name of Owner Additional Owners	Page No.	Block No	Lot No.	Lot Qualifier	Account No.	Deed Book	Deed Page	Class	Property Location
VERIZON - NEW JERSEY %DUFF & PHELPS	1	9000	1				00000	6A	VARIED




Name of Owner Additional Owners	Page No.	Block No.	Lot No.	Lot Qualifier	Account No.	Deed Book	Deed Page	Class	Property Location
ARCHWAY PROGRAMS INC	3	601	20			10671	00381	15B	2331 STATE STREET
ARCHWAY PROGRAMS	3	701	6			10786	01888	15C	260 JACKSON ROAD
ARCHWAY PROGRAMS	4	701	8				00000	15B	250 JACKSON ROAD
ARCHWAY PROGRAMS	4	701	11				00000	15B	230 JACKSON ROAD
ARCHWAY PROGRAMS	4	701	13				00000	15B	210-212 JACKSON ROAD
ATCO ASSEMBLY OF GOD CHURCH	10	2801	15				00000	15D	615 JACKSON ROAD
ATCO CEMETERY %BANES RAYMOND	5	1313	1				00000	15E	2242 BARTRAM AVENUE
ATCO DEVELOPMENT ASSOCIATES LLC	7	1904	12	X				15F	500 WHITE HORSE PIKE
ATCO PRESBYTERIAN CHURCH	6	1406	13				00000	15D	2259 ATCO AVENUE
ATCO PRESBYTERIAN CHURCH	6	1407	5			07693	00546	15D	449 SECOND STREET
AZAR MICHELE D	6	1611	12			11238	00996	15F	2307 AUBURN AVENUE
BARLOW JUANITA	6	1801	34				00000	15F	528 E ATLANTIC AVENUE
BARTS VERNON W & PATRICIA A	18	5701	27				00000	15F	2348 FERNWOOD AVENUE
BECKER JON P	14	4106	19				00000	15F	2014 NORRIS AVENUE
BOGAN NICK J & BARBARA L	12	3501	13				00000	15F	730 RARITAN AVENUE
BOGIE KENNETH & COLETTE	14	4201	39			05202	00831	15F	857 OLD WHITE HORSE PIKE
BOMBARO DOMINICK	14	4301	13			07345	01896	15F	1734 FRANK WALKER ROAD
BOWLING JOHN W & MARY LOU	12	3501	14				00000	15F	722 RARITAN AVENUE
BOWLING PATRICIA A	16	4902	13				00000	15F	2246 LINDEN AVENUE
CAMDEN COUNTY	7	2001	1			07995	01354	15C	458 COOPER FOLLY ROAD
CAMDEN COUNTY	7	2001	84			09174	00815	15C	VINEYARD ROAD
CAMDEN COUNTY	7	2101	1			08861	00601	15C	595 WHITE HORSE PIKE
CAMDEN COUNTY	7	2101	37			09346	00767	15C	WHITE HORSE PIKE
CAMDEN COUNTY	10	2901	8				00000	15C	2517 MEDFORD ROAD
CAMDEN COUNTY	10	2901	9				00000	15C	2497 MEDFORD ROAD
CAMDEN COUNTY	12	3201	15				00000	15C	2510 MEDFORD ROAD
CAMDEN COUNTY	16	5002	2			05017	00588	15C	2369 ASHLAND AVENUE
CAMDEN COUNTY	17	5601	1				00000	15C	2284 ASHLAND AVENUE
CAMDEN COUNTY	17	5601	51				00000	15C	870 LINCOLN AVENUE
CAMDEN COUNTY	17	5602	2			05017	00595	15C	2346 ASHLAND AVENUE
CAMPBELL JENNIFER & ROBERT J	12	3302	8			09664	00044	15F	728 JACKSON ROAD
CANNON EDWARD	13	3701	46			04867	00751	15F	2208 LINDEN AVENUE
CARROLL HOWARD W JR & JENNIFER	12	3701	1				00000	15F	801 MAPLE AVENUE
CCMUA	13	3802	2					15F	BURNT MILL ROAD
CEMETERY	21	6806	6				00000	15E	1886 CHEW ROAD
CHALUS JOHN W L & JUDITH J	6	1605	8			08544	00740	15F	607 FIFTH STREET
CHESEBRO JOHN R & DIANNE Y	2	402	79			08831	01732	15F	38 VIRGINIA DRIVE
CHRIST THE REDEEMER PARISH ATCO NJ	4	1101	13			09324	00330	15D	314 CARL HASSELHAN DRIVE
CHRIST THE REDEEMER PARISH ATCO NJ	4	1104	1			09324	00330	15B	2122 COOPER ROAD
CHRIST THE REDEEMER PARISH ATCO NJ	14	4403	1			09324	00316	15D	450 PENNINGTON AVENUE
CRESTHULL PHILIP D & EILEEN	11	3002	4				00000	15F	621 BLUEBERRY DRIVE
DALY, KATHLEEN M.	2	402	78			08758	01283	15F	40 VIRGINIA DRIVE
DEEPER LIFE BIBLE CHURCH SJ INC	8	2309	4			10615	00240	15D	688 WHITE HORSE PIKE
FALLON GEORGE C & THERESA H	22	7004	11				00000	15F	1212 BROOKFIELD LANE
FAMILY SERVICE OF BURLINGTON COUNTY	19	6402	13			09171	00456	15D	1022 MARTHA BLVD
FERRARI THOMAS A & BARBARA F	2	402	83			09492	01879	15F	30 VIRGINIA DRIVE
FINCH RONALD P & ELAINE T	9	2312	4				00000	15F	535 JERSEY AVENUE
FROELICH MYRON J JR & ROSEANN	2	406	5			10864	00448	15F	7 JOSIE LANE
FROSTY DEBORAH T	3	502	124					15F	2470 GERALD COURT
FUSSELL BARBARA V	2	406	3			11114	01797	15F	3 JOSIE LANE
GATCHEL ROBERT H	22	7001	3			09392	00139	15F	1175 MIDDLE AVENUE
GOEBEL PATRICIA A	18	6402	8				00000	15F	2116 TREMONT AVENUE
HOOPER ALBERT L & CHARLOTTE L	10	2705	14				00000	15F	636 FOURTH STREET
IERACI FRANCISCO & GLORIA BETH	10	2902	15				00000	15F	2431 MEDFORD ROAD
INDEPENDENT CLUB OF WATERFORD	14	4403	3			04751	00839	15D	436 PENNINGTON AVENUE
KENNEDY PATRICK J	22	7201	3			11353	01302	15F	713 PESTLETON ROAD
KOREJKO PHILIP C & DOREEN M	16	5001	12				00000	15F	813 ANTHONY ROAD
LATTANZI JAMES A & JEANNE	5	1302	4				00000	15F	445 RARITAN AVENUE
LIONS OF JUDAH7 MINISTRIES	7	2001	79			10129	01276	15F	505 WHITE HORSE PIKE
LOUDEN VOLUNTEER FIRE CO	11	2902	24			10776	01303	15F	562 JACKSON ROAD
MAIAROTO VINCENT L	6	1604	7			08619	00691	15F	2355 BARTRAM AVENUE
MCWILLIAMS BRIAN & DONNA	2	501	18			05254	00691	15F	2249 LAURIE COURT
MERKEL JEFFREY & LEA	17	5601	10				00000	15F	817 LEXINGTON DRIVE
METHODIST CHURCH TRUSTEE	22	7101	18				00000	15E	1252 OLD WHITE HORSE PIKE
METHODIST CHURCH	5	1203	1				00000	15D	2128 ATCO AVENUE
MILLER EILEEN	12	3601	7				00000	15F	757 LINCOLN AVENUE
MORICI JOSEPH & JULIA	16	4801	7				00000	15F	1025 MAPLE AVENUE

Name of Owner Additional Owners	Page No.	Block No	Lot No.	Lot Qualifier	Account No.	Deed Book	Deed Page	Class	Property Location
MULDROW CHARLES & DONNA	12	3302	16				00000	15F	2328 ILENE LANE
NEWMAN FRANCIS J JR & CAROL A	21	6901	7				00000	15F	1220 MIDDLE AVENUE
NJ DEPT ENVIRONMENTAL PROTECTION	1	301	1				00000	15C	169 WHITE HORSE PIKE
NJ DEPT ENVIRONMENTAL PROTECTION	10	2604	32			08168	01131	15C	FIRST STREET
NJ DEPT ENVIRONMENTAL PROTECTION	11	3201	8			05184	00229	15C	GLENDALE AVENUE
NJ DEPT ENVIRONMENTAL PROTECTION	11	3201	9			05184	00229	15C	GLENDALE AVENUE
NJ DEPT ENVIRONMENTAL PROTECTION	11	3201	10			05184	00229	15C	GLENDALE AVENUE
NJ DEPT ENVIRONMENTAL PROTECTION	11	3201	11			05184	00229	15C	GLENDALE AVENUE
NJ DEPT ENVIRONMENTAL PROTECTION	11	3201	12			05184	00229	15C	GLENDALE AVENUE
NJ DEPT ENVIRONMENTAL PROTECTION	16	5201	1			05184	00229	15C	GLENDALE AVENUE
NJ DEPT ENVIRONMENTAL PROTECTION	16	5201	3			05184	00229	15C	GLENDALE AVENUE
NJ DEPT ENVIRONMENTAL PROTECTION	17	5201	4			05184	00229	15C	GLENDALE AVENUE
NJ DEPT ENVIRONMENTAL PROTECTION	17	5201	5			05184	00229	15C	GLENDALE AVENUE
NJ DEPT ENVIRONMENTAL PROTECTION	17	5201	6			05238	00579	15C	GLENDALE AVENUE
NJ DEPT ENVIRONMENTAL PROTECTION	17	5201	7				00000	15C	GLENDALE AVENUE
NJ DEPT ENVIRONMENTAL PROTECTION	20	6801	2				00000	15C	1651 BARTLET AVENUE
NJ DEPT ENVIRONMENTAL PROTECTION	20	6802	2				00000	15C	1551 MILTON AVENUE
NJ DEPT ENVIRONMENTAL PROTECTION	20	6802	4				00000	15C	1670 CHEW ROAD
NJ DEPT ENVIRONMENTAL PROTECTION	21	6805	3			04861	00469	15C	1551 SANDY CAUSEWAY ROAD
NJ DEPT ENVIRONMENTAL PROTECTION	21	6806	10			04861	00469	15C	1590 SANDY CAUSEWAY ROAD
NJ DEPT ENVIRONMENTAL PROTECTION	22	7201	12			05019	00253	15C	639 PESTLETOWN ROAD
NJ DEPT TRANSPORTATION	1	203	8					15C	WHITE HORSE PIKE
NJ DEPT TRANSPORTATION	1	205	1				00000	15C	101 TAUNTON ROAD
NJ DEPT TRANSPORTATION	1	205	2				00000	15C	113 WHITE HORSE PIKE
NJ DEPT TRANSPORTATION	1	207	1				00000	15C	TAUNTON ROAD
NJ DEPT TRANSPORTATION	1	208	1					15C	ROUTE 73
NJ DEPT TRANSPORTATION	1	209	1					15C	2340 CW HAINES BLVD
NJ DEPT TRANSPORTATION	1	301	31				00000	15C	510 ROUTE 73
NJ DEPT TRANSPORTATION	1	301	32					15C	ROUTE 73
PATTERSON GREGORY C	10	2703	9			07787	00174	15F	686 FIFTH STREET
PAUL DANA BETH	3	502	138			04922	00305	15F	2500 ANDRIA COURT
PILOT SERVICES INC	3	602	4			05120	00939	15B	283 JACKSON ROAD
PILOT SERVICES INC	3	602	5			05120	00934	15B	289 JACKSON ROAD
PLESKONKO CHARLES A & VERONICA M	11	2902	16			08186	00981	15F	2435 MEDFORD ROAD
RODRIGUEZ JORGE L & ZOE M	13	4102	13				00000	15F	2020 MERION AVENUE
SANTIAGO-RIOS ROSMY NEFTALI	10	2801	17			09187	01550	15F	627 JACKSON ROAD
SATE OF NJ DEP MAIL CODE 501-01	16	5101	1			11146	00013	15C	736 JACKSON ROAD
SPARKMAN ROBERT W & DENISE M	15	4502	32			11330	00552	15F	1052 OLD WHITE HORSE PIKE
ST MARKS EPISCOPAL CHURCH	14	4405	7				00000	15E	412 SWEET PEPPER DRIVE
STATE OF NEW JERSEY C.O.A.	4	1006	3				00000	15C	ALMIRA AVE
STATE OF NEW JERSEY C.O.A.	4	1009	1				00000	15C	400 RARITAN AVENUE
STATE OF NEW JERSEY C.O.A.	4	1013	3				00000	15C	2251 ALMIRA AVENUE
STATE OF NEW JERSEY C.O.A.	8	2301	1				00000	15C	515 OLD WHITE HORSE PIKE
STATE OF NEW JERSEY C.O.A.	9	2401	9				00000	15C	510 OLD WHITE HORSE PIKE
STATE OF NEW JERSEY C.O.A.	9	2402	1				00000	15C	576 WHITE HORSE PIKE
STATE OF NEW JERSEY C.O.A.	10	2403	1				00000	15C	565 WHITE HORSE PIKE
STATE OF NEW JERSEY C.O.A.	10	2404	3				00000	15C	562 WHITE HORSE PIKE
STATE OF NEW JERSEY C.O.A.	13	3901	7				00000	15C	2055 OHIO AVENUE
STATE OF NEW JERSEY C.O.A.	13	4002	3				00000	15C	759 W ATLANTIC AVENUE
STATE OF NEW JERSEY C.O.A.	13	4003	1				00000	15C	2052 OHIO AVENUE
STATE OF NEW JERSEY C.O.A.	13	4003	4				00000	15C	2036 OHIO AVENUE
STATE OF NEW JERSEY	10	2604	33				00000	15C	FIRST STREET
STATE OF NEW JERSEY	14	4501	1				00000	15C	1876 COLLINGS AVENUE
STATE OF NEW JERSEY	14	4502	12				00000	15C	1647 ARROWHEAD DRIVE
STATE OF NEW JERSEY	15	4601	14				00000	15C	839 MIDDLE AVENUE
STATE OF NEW JERSEY	15	4601	17				00000	15C	915 MIDDLE AVENUE
STATE OF NEW JERSEY	15	4701	1				00000	15C	976 BURNT MILL ROAD
STATE OF NEW JERSEY	15	4701	4				00000	15C	976 BURNT MILL ROAD
STATE OF NEW JERSEY	15	4701	5					15C	BURNT MILL ROAD
STATE OF NEW JERSEY	15	4701	6					15C	BURNT MILL ROAD
STATE OF NEW JERSEY	15	4702	1				00000	15C	2004 COLLINGS AVENUE
STATE OF NEW JERSEY	15	4703	1				00000	15C	BURNT MILL ROAD
STATE OF NEW JERSEY	15	4703	2				00000	15C	1037 BURNT MILL ROAD
STATE OF NEW JERSEY	15	4703	3					15C	BURNT MILL ROAD
STATE OF NEW JERSEY	19	6601	1				00000	15C	1200 JACKSON ROAD
STATE OF NEW JERSEY	19	6602	1				00000	15C	1201 JACKSON ROAD
STATE OF NEW JERSEY	19	6603	3				00000	15C	1800 BURNT MILL ROAD

Name of Owner Additional Owners	Page No.	Block No	Lot No.	Lot Qualifier	Account No.	Deed Book	Deed Page	Class	Property Location
STATE OF NEW JERSEY	19	6603	8				00000	15C	1550 BURNT MILL ROAD
STATE OF NEW JERSEY	19	6603	13				00000	15C	1250 BURNT MILL ROAD
STATE OF NEW JERSEY	19	6701	1				00000	15C	1925 FLEMING PIKE
STATE OF NEW JERSEY	19	6701	2				00000	15C	2007 FLEMING PIKE
STATE OF NEW JERSEY	19	6702	1				00000	15C	1950 FLEMING PIKE
STATE OF NEW JERSEY	20	6702	2				00000	15C	2014 FLEMING PIKE
STATE OF NEW JERSEY	20	6703	1				00000	15C	2054 BURNT MILL ROAD
STATE OF NEW JERSEY	20	6703	2				00000	15C	1844 RAILROAD AVENUE
STATE OF NEW JERSEY	20	6703	3					15C	FLEMING PIKE
STATE OF NEW JERSEY	20	6704	1				00000	15C	1796 FLEMING PIKE
STATE OF NEW JERSEY	20	6704	2				00000	15C	1850 FLEMING PIKE
STATE OF NEW JERSEY	20	6801	1				00000	15C	1510 CHEW ROAD
STATE OF NEW JERSEY	20	6802	1				00000	15C	1628 CHEW ROAD
STATE OF NEW JERSEY	20	6802	3				00000	15C	1712 CHEW ROAD
STATE OF NEW JERSEY	20	6803	1				00000	15C	1598 MILTON AVENUE
STATE OF NEW JERSEY	20	6803	2				00000	15C	1730 CHEW ROAD
STATE OF NEW JERSEY	21	6805	1				00000	15C	1627 SANDY CAUSEWAY ROAD
STATE OF NEW JERSEY	21	6805	2				00000	15C	1586 SANDY CAUSEWAY ROAD
STATE OF NEW JERSEY	21	6806	1				00000	15C	1626 SANDY CAUSEWAY
STATE OF NEW JERSEY	21	6806	2				00000	15C	2071 BURNT MILL ROAD
STATE OF NEW JERSEY	21	6901	1				00000	15C	1872 ARROWHEAD DRIVE
STATE OF NEW JERSEY	21	6901	2				00000	15C	1812 ARROWHEAD DRIVE
STATE OF NEW JERSEY	21	6902	1				00000	15C	1781 CONDO AVENUE
STATE OF NEW JERSEY	21	6903	1				00000	15C	1768 CONDO AVENUE
STATE OF NEW JERSEY	21	6904	1				00000	15C	1328 CHEW ROAD
STATE OF NEW JERSEY	21	6905	1				00000	15C	1478 CHEW ROAD
STATE OF NEW JERSEY	22	6906	2				00000	15C	1691 GOSHEN ROAD
STATE OF NEW JERSEY	22	7102	1				00000	15C	693 CONRAD AVENUE
STATE OF NEW JERSEY	22	7201	21				00000	15C	716 CONRAD AVENUE
STATE OF NEW JERSEY	22	7202	1				00000	15C	664 CURRY AVENUE
STATE OF NEW JERSEY	22	7401	1				00000	15C	752 PESTLETOWN ROAD
STATE OF NEW JERSEY	22	7402	1				00000	15C	718 PESTLETOWN ROAD
STATE OF NEW JERSEY	22	7402	16				00000	15C	644 PESTLETOWN ROAD
STATE OF NEW JERSEY	23	7402	23				00000	15C	632 PESTLETOWN ROAD
STATE OF NEW JERSEY	23	7402	24				00000	15C	634 PESTLETOWN ROAD
STATE OF NEW JERSEY	23	7402	26				00000	15C	PESTLETOWN ROAD RR
STATE OF NEW JERSEY	23	7402	27				00000	15C	718 PESTLETOWN ROAD
STATE OF NEW JERSEY	23	7403	1				00000	15C	1446 GARWOOD AVENUE
STATE OF NEW JERSEY	23	7403	2				00000	15C	670 FLEMING PIKE
STATE OF NEW JERSEY	23	7404	1				00000	15C	1421 FLEMING PIKE
STATE OF NEW JERSEY	23	7404	2				00000	15C	1421 FLEMING PIKE
STATE OF NEW JERSEY	23	7501	1				00000	15C	732 WHARTON AVENUE
STATE OF NEW JERSEY	23	7501	10				00000	15C	732 WHARTON AVENUE
STATE OF NEW JERSEY	23	7503	2				00000	15C	1565 MYRTLE AVENUE
STATE OF NEW JERSEY	23	7504	9				00000	15C	644 WALKER AVENUE
STATE OF NEW JERSEY	23	7601	1				00000	15C	1227 RAILROAD AVENUE
STATE OF NEW JERSEY	24	7602	2				00000	15C	1424 FLEMING PIKE
STATE OF NEW JERSEY	24	7602	7				00000	15C	SANDY CAUSEWAY
STATE OF NEW JERSEY	24	7602	9				00000	15C	WALKER AVE REAR
STATE OF NEW JERSEY	24	7602	14				00000	15C	1550 MYRTLE AVENUE
STATE OF NEW JERSEY	24	7602	15				00000	15C	WALKER AVE-REAR
STATE OF NEW JERSEY	24	7602	17				00000	15C	WALKER AVENUE
STATE OF NEW JERSEY	24	7603	1				00000	15C	1647 SANDY CAUSEWAY ROAD
STATE OF NJ C.O.A.	13	3902	1			00000	00000	15C	762 E ATLANTIC AVENUE
STATE OF NJ DEPT OF ENVIROMENTAL PR	16	4802	21			09975	00846	15C	990 MAPLE AVENUE
TAYLOR MICHAEL J SR	19	6502	10			08987	00708	15F	1102 BEECHWOOD DRIVE
THE ARCHWAY PROGRAMS	3	701	4			05183	00426	15B	280 JACKSON ROAD
THE ARCHWAY PROGRAMS	5	1207	1				00000	15B	2120 AUBURN AVENUE
THE GOOD SHEPARD'S CHURCH OF FAITH-	14	4405	3			08956	01822	15D	421 PENNINGTON AVENUE
TOMLINSON JOHN P	5	1315	5			04695	82500	15F	2242 AUBURN AVENUE
TOWNSHIP OF WATERFORD	1	202	4			11036	01780	15C	262 WHITE HORSE PIKE
TOWNSHIP OF WATERFORD	1	202	5				00000	15C	C WILLAIM HAINES BLVD
TOWNSHIP OF WATERFORD	1	203	7				00000	15C	248 WHITE HORSE PIKE
TOWNSHIP OF WATERFORD	1	301	28				00000	15C	SUNSET AVE LANDLOCK
TOWNSHIP OF WATERFORD	2	302	2				00000	15C	247 WHITE HORSE PIKE
TOWNSHIP OF WATERFORD	2	402	48					15C	38 COLGATE COURT
TOWNSHIP OF WATERFORD	2	501	49					15C	2321 WHISPERING PINE DR

Name of Owner Additional Owners	Page No.	Block No	Lot No.	Lot Qualifier	Account No.	Deed Book	Deed Page	Class	Property Location
TOWNSHIP OF WATERFORD	2	502	2				00000	15C	2210 WHISPERING PINE DR
TOWNSHIP OF WATERFORD	2	502	112					15C	2444 PLINER COURT
TOWNSHIP OF WATERFORD	3	502	136					15C	2494 WHISPERING PINE DR
TOWNSHIP OF WATERFORD	3	502	171					15C	2566 TODD COURT
TOWNSHIP OF WATERFORD	3	502	187			10513	01855	15C	OFF COOPER ROAD
TOWNSHIP OF WATERFORD	3	502	188			05011	00859	15C	OFF COOPER ROAD
TOWNSHIP OF WATERFORD	3	502	189			10513	01855	15C	2193 SAPLING WAY
TOWNSHIP OF WATERFORD	3	502	251			08800	01514	15C	331 ALSARAH COURT
TOWNSHIP OF WATERFORD	3	505	29				00000	15C	43 PAMELA PLACE
TOWNSHIP OF WATERFORD	4	902	23				00000	15C	2301 CAROLYN LANE
TOWNSHIP OF WATERFORD	4	1008	4			10240	01146	15C	2215 ATCO AVENUE
TOWNSHIP OF WATERFORD	4	1010	1			11082	01831	15C	401 RARITAN AVENUE
TOWNSHIP OF WATERFORD	4	1017	1				00000	15C	2284 COOPER ROAD
TOWNSHIP OF WATERFORD	4	1201	1				00000	15C	ATCO AVENUE
TOWNSHIP OF WATERFORD	5	1201	30					15C	211 BARTAL COURT
TOWNSHIP OF WATERFORD	5	1204	1				00000	15C	2131 AUBURN AVENUE
TOWNSHIP OF WATERFORD	5	1205	2			10818	01794	15C	2121 AUBURN AVENUE
TOWNSHIP OF WATERFORD	5	1302	1				00000	15C	425 RARITAN AVENUE
TOWNSHIP OF WATERFORD	5	1303	2				00000	15C	2204 ATCO AVENUE
TOWNSHIP OF WATERFORD	5	1303	14			11082	01831	15C	430 RARITAN AVENUE
TOWNSHIP OF WATERFORD	5	1311	1			11082	01831	15C	2215 DENVER AVENUE
TOWNSHIP OF WATERFORD	5	1311	2			11082	01831	15C	2205 DENVER AVENUE
TOWNSHIP OF WATERFORD	6	1401	2				00000	15C	2283 CAMILA AVENUE
TOWNSHIP OF WATERFORD	6	1401	3			05256	00366	15C	463 THIRD STREET
TOWNSHIP OF WATERFORD	6	1407	6				00000	15C	2229 ATCO AVENUE
TOWNSHIP OF WATERFORD	6	1611	8				00000	15C	2299 AUBURN AVENUE
TOWNSHIP OF WATERFORD	6	1706	2				00000	15C	627 THIRD STREET
TOWNSHIP OF WATERFORD	6	1806	3				00000	15C	474 E ATLANTIC AVENUE
TOWNSHIP OF WATERFORD	6	1903	5				00000	15C	W ATLANTIC AVENUE
TOWNSHIP OF WATERFORD	7	2001	2				00000	15C	460 COOPER FOLLY ROAD
TOWNSHIP OF WATERFORD	7	2001	49				00000	15C	248 HAYES MILL ROAD
TOWNSHIP OF WATERFORD	7	2001	53			07275	00666	15C	HAYES MILL ROAD
TOWNSHIP OF WATERFORD	7	2101	19				00000	15C	186 TROUT DRIVE
TOWNSHIP OF WATERFORD	7	2201	1			11082	01831	15C	625 WHITE HORSE PIKE
TOWNSHIP OF WATERFORD	7	2201	2			11082	01831	15C	635 WHITE HORSE PIKE
TOWNSHIP OF WATERFORD	8	2203	2			11082	01831	15C	348 VINEYARD ROAD
TOWNSHIP OF WATERFORD	8	2203	3			05127	00912	15C	346 VINEYARD ROAD
TOWNSHIP OF WATERFORD	8	2205	3			11082	01831	15C	325 VINEYARD ROAD
TOWNSHIP OF WATERFORD	8	2207	1					15C	174 LAKE DRIVE
TOWNSHIP OF WATERFORD	8	2209	49					15C	154 SHORELINE DRIVE
TOWNSHIP OF WATERFORD	8	2209	50					15C	VINEYARD ROAD
TOWNSHIP OF WATERFORD	8	2304	2				00000	15C	2019 C AVENUE
TOWNSHIP OF WATERFORD	8	2305	1				00000	15C	612 DELAWARE AVENUE
TOWNSHIP OF WATERFORD	8	2306	1				00000	15C	2024 D AVENUE
TOWNSHIP OF WATERFORD	8	2307	1				00000	15C	2018 D AVENUE
TOWNSHIP OF WATERFORD	8	2311	1			10513	01855	15C	539 JERSEY AVENUE
TOWNSHIP OF WATERFORD	9	2311	3			10513	01855	15C	549 JERSEY AVENUE
TOWNSHIP OF WATERFORD	9	2311	4			10513	01855	15C	2005 C AVENUE
TOWNSHIP OF WATERFORD	9	2311	5			10513	01855	15C	672 WHITE HORSE PIKE
TOWNSHIP OF WATERFORD	9	2311	6			10513	01855	15C	668 WHITE HORSE PIKE
TOWNSHIP OF WATERFORD	9	2311	7			10513	01855	15C	666 WHITE HORSE PIKE
TOWNSHIP OF WATERFORD	9	2311	8			10513	01855	15C	664 WHITE HORSE PIKE
TOWNSHIP OF WATERFORD	9	2311	11			10513	01855	15C	2004 B AVENUE
TOWNSHIP OF WATERFORD	9	2312	13			11082	01831	15C	640 WHITE HORSE PIKE
TOWNSHIP OF WATERFORD	9	2318	1				00000	15C	2018 C AVENUE
TOWNSHIP OF WATERFORD	9	2401	11				00000	15C	FIRST STREET
TOWNSHIP OF WATERFORD	9	2402	2				00000	15C	593 OLD WHITE HORSE PIKE
TOWNSHIP OF WATERFORD	10	2404	2				00000	15C	2100 GENNESSEE AVENUE
TOWNSHIP OF WATERFORD	10	2603	3			10513	01855	15C	673 RARITAN AVENUE
TOWNSHIP OF WATERFORD	10	2604	38				00000	15C	634 FIRST STREET
TOWNSHIP OF WATERFORD	11	2902	19			11082	01831	15C	592 JACKSON ROAD
TOWNSHIP OF WATERFORD	11	3001	10				00000	15C	616 BLUEBERRY DRIVE
TOWNSHIP OF WATERFORD	11	3003	29					15C	OAK KNOLL ROAD
TOWNSHIP OF WATERFORD	11	3101	8				00000	15C	2452 MEDFORD ROAD
TOWNSHIP OF WATERFORD	11	3103	4				00000	15C	2412 LOUDEN LANE
TOWNSHIP OF WATERFORD	12	3301	2			05256	00366	15C	2463 LINDEN AVENUE
TOWNSHIP OF WATERFORD	12	3301	42				00000	15C	REAR LOT

Name of Owner Additional Owners	Page No.	Block No	Lot No.	Lot Qualifier	Account No.	Deed Book	Deed Page	Class	Property Location
TOWNSHIP OF WATERFORD	12	3301	58				00000	15C	750 FOX RUN DRIVE
TOWNSHIP OF WATERFORD	12	3401	14				00000	15C	2200 GREEN MEADOW DRIVE
TOWNSHIP OF WATERFORD	12	3401	15				00000	15C	2202 GREEN MEADOW DRIVE
TOWNSHIP OF WATERFORD	12	3501	30				00000	15C	710 DANA DRIVE
TOWNSHIP OF WATERFORD	13	3701	44				00000	15C	2201 LINDEN AVENUE
TOWNSHIP OF WATERFORD	13	3803	5				00000	15C	813 BURNT MILL ROAD
TOWNSHIP OF WATERFORD	13	4001	2			10513	01855	15C	732 WHITE HORSE PIKE
TOWNSHIP OF WATERFORD	13	4006	5			10513	01855	15C	742 WHITE HORSE PIKE
TOWNSHIP OF WATERFORD	13	4103	1				00000	15C	2050 HENDRICKS AVENUE
TOWNSHIP OF WATERFORD	14	4104	2				00000	15C	2016 HENDRICKS AVENUE
TOWNSHIP OF WATERFORD	14	4106	23			11082	01831	15C	664 PACIFIC AVENUE
TOWNSHIP OF WATERFORD	14	4405	9				00000	15C	WILLOW ST REAR
TOWNSHIP OF WATERFORD	14	4502	19				00000	15C	1130 OLD WHITE HORSE PIKE
TOWNSHIP OF WATERFORD	15	4601	1				00000	15C	817 BURNT MILL ROAD
TOWNSHIP OF WATERFORD	15	4601	4				00000	15C	831 BURNT MILL ROAD
TOWNSHIP OF WATERFORD	16	4801	5				00000	15C	1009 MAPLE AVENUE
TOWNSHIP OF WATERFORD	16	4802	12				00000	15C	1010 MAPLE AVENUE
TOWNSHIP OF WATERFORD	16	4901	8			10513	01855	15C	886 RARITAN AVENUE
TOWNSHIP OF WATERFORD	16	4901	9			10513	01855	15C	892 RARITAN AVENUE
TOWNSHIP OF WATERFORD	16	5001	32				00000	15C	REAR-ASHFORD TERRACE
TOWNSHIP OF WATERFORD	16	5201	2				00000	15C	GLENDALE AVENUE
TOWNSHIP OF WATERFORD	17	5301	5				00000	15C	985 JACKSON ROAD
TOWNSHIP OF WATERFORD	17	5401	4				00000	15C	JACKSON ROAD
TOWNSHIP OF WATERFORD	17	5502	1				00000	15C	912 ATSION ROAD
TOWNSHIP OF WATERFORD	17	5601	44				00000	15C	878 WILLOW WAY
TOWNSHIP OF WATERFORD	17	5602	3				00000	15C	901 JACKSON ROAD
TOWNSHIP OF WATERFORD	17	5602	5				00000	15C	927 JACKSON ROAD
TOWNSHIP OF WATERFORD	18	5701	1				00000	15C	2240 FERNWOOD AVENUE
TOWNSHIP OF WATERFORD	18	5701	2				00000	15C	2264 FERNWOOD AVENUE
TOWNSHIP OF WATERFORD	18	5701	69				00000	15C	2321 CHATEAU COURT
TOWNSHIP OF WATERFORD	18	5801	6				00000	15C	2310 TREMONT AVENUE
TOWNSHIP OF WATERFORD	18	5901	10				00000	15C	2225 JOSEPH MAURONE DRIVE
TOWNSHIP OF WATERFORD	18	6302	10				00000	15C	1083 MAPLE AVENUE
TOWNSHIP OF WATERFORD	18	6305	1				00000	15C	909 MARTHA BLVD
TOWNSHIP OF WATERFORD	18	6305	2				00000	15C	915 MARTHA BLVD
TOWNSHIP OF WATERFORD	18	6305	3				00000	15C	923 MARTHA BLVD
TOWNSHIP OF WATERFORD	18	6402	7			10513	01855	15C	1000 HUNT BOULEVARD
TOWNSHIP OF WATERFORD	19	6501	8				00000	15C	1113 BEECHWOOD DRIVE
TOWNSHIP OF WATERFORD	19	6505	1				00000	15C	WAVERLY AVENUE
TOWNSHIP OF WATERFORD	19	6506	3				00000	15C	HAYES BOULEVARD
TOWNSHIP OF WATERFORD	19	6507	12				00000	15C	2104 COLUMBIA AVENUE
TOWNSHIP OF WATERFORD	22	7002	1				00000	15C	CONRAD AVENUE
TOWNSHIP OF WATERFORD	23	7504	6			10513	01855	15C	WALKER AVENUE REAR
TRIM KATHY	7	2101	27			07726	01114	15F	202 TROUT DRIVE
TWIN OAKS COMMUNITY SERVICES INC	18	6302	18			09717	00064	15F	2135 TREMONT AVENUE
UNITED STATES POSTAL SERVICE	5	1321	1				00000	15C	408 FRONT STREET
VEST WAYNE & DARLENE	12	3602	7				00000	15F	751 RARITAN AVENUE
WATERFORD AMERICAN LEGION POST #311	6	1407	3				00000	15D	2225 ATCO AVENUE
WATERFORD BOARD OF EDUCATION	4	1101	1				00000	15A	2162 COOPER ROAD
WATERFORD BOARD OF EDUCATION	15	4502	20				00000	15A	1106 OLD WHITE HORSE PIKE
WATERFORD BOARD OF EDUCATION	18	5701	81				00000	15A	934 LINCOLN AVENUE
WATERFORD CATHOLIC MEN'S	14	4403	4.01			04852	00898	15D	157 OAK STREET
WATERFORD MEMORIAL PARK	22	7201	13				00000	15C	629 PESTLETOWN ROAD
WATERFORD TOWNSHIP EMS INC	7	2202	1			08157	00583	15F	192 A AVENUE
WATERFORD TOWNSHIP MUA	1	202	3			07056	01508	15C	2359 TODD COURT
WATERFORD TOWNSHIP MUA	8	2209	15				00000	15F	LAKE DRIVE
WATERFORD TOWNSHIP MUA	11	3001	1				00000	15F	2508 ATCO AVENUE
WATERFORD TOWNSHIP MUA	13	3802	1				00000	15F	790 BURNT MILL ROAD
WINSLOW TOWNSHIP	2	303	9				00000	15C	COLGATE ROAD
WINSLOW TOWNSHIP	2	303	10				00000	15C	COLGATE ROAD
ZAGAMI JOHN FRANCIS SR	2	303	18			10952	01233	15F	41 COLGATE ROAD



Property Location	Page No.	Block No.	Lot No.	Lot Qualifier	Account No.	Zone	Tax Map	Property Class	Name of Owner
536 E ATLANTIC AVENUE	128	1801	32			R2	19	2	GIANDILETTI, MELISSA A & PAUL
540 E ATLANTIC AVENUE	128	1801	31			R2	19	2	WYLD JEFFREY R & MEREDITH L
542 E ATLANTIC AVENUE	128	1801	30			R2	19	2	ADAMS WALTER H & ALICE KATHERINE
546 E ATLANTIC AVENUE	128	1801	29			R2	19	2	EWAN MARY A
550 E ATLANTIC AVENUE	127	1801	28			R2	19	2	LIEBER CHERYL & PATE ANTHONY
554 E ATLANTIC AVENUE	127	1801	27			R2	19	2	DROZDOWSKI RAYMOND & ELIZABETH
762 E ATLANTIC AVENUE	227	3902	1			RR	24	15C	STATE OF NJ C.O.A.
W ATLANTIC AVENUE	134	1903	5			R2	19	15C	TOWNSHIP OF WATERFORD
359 WEST ATLANTIC AVENUE	77	1016	1			R3	08	2	HARTLEY NORA
363 WEST ATLANTIC AVENUE	77	1016	2			R3	08	2	KNOLL JOHN & CAROLANN
367 WEST ATLANTIC AVENUE	76	1015	1			R3	08	2	WATSON FREDERICK W JR
375 WEST ATLANTIC AVENUE	76	1015	3			R3	08	2	HICKMAN LAUREN A
379 WEST ATLANTIC AVENUE	76	1014	2			R3	08	2	SCHAEFFER ARTHUR
383 WEST ATLANTIC AVENUE	76	1014	3			R3	08	2	BOWLING SCOTT W
385 WEST ATLANTIC AVENUE	75	1013	1			R3	08	2	SMITH BARBARA J
401 WEST ATLANTIC AVENUE	74	1012	1			R3	08	2	PASSARELLA RICHARD
409 WEST ATLANTIC AVENUE	74	1012	2			R3	08	4A	PASSARELLA RICHARD M
411 WEST ATLANTIC AVENUE	73	1011	1			TC	08	4A	PASSARELLA RICHARD M
413 W ATLANTIC AVENUE	74	1011	2			TC	08	1	PASSARELLA RICHARD M
413 WEST ATLANTIC AVENUE	74	1011	5			TC	08	1	PASSARELLA RICHARD M
425 WEST ATLANTIC AVENUE	92	1301	13			TC	17	2	HANSEN LELAND R III
427 WEST ATLANTIC AVENUE	101	1322	6			R2	17	2	ROHLOFF WILLIAM & EDNA
435 WEST ATLANTIC AVENUE	102	1322	8			R2	17	2	HOOKER SHERRY & RONALD E
461 W ATLANTIC AVENUE	131	1901	2			R2	19	2	WELLS BARRY
467 W ATLANTIC AVENUE	131	1901	3			R2	19	2	MERWIN JULIANNA
471 W ATLANTIC AVENUE	131	1901	4			R2	19	2	PEDRON ROBERTA T
475 W ATLANTIC AVENUE	131	1901	5			R2	19	2	CLEMMENS WILLIAM J & LAUREN A
491 WEST ATLANTIC AVENUE	133	1902	1			R2	19	2	VAN DEWATER MARGARET
495 W ATLANTIC AVENUE	133	1902	2			R2	19	2	FANELLI BARBARA A
499 W ATLANTIC AVENUE	133	1902	3			R2	19	2	DEANNUNTIS STEVEN & LORI
503 W ATLANTIC AVENUE	133	1902	4			R2	19	2	TAYLOR JOSHUA T & JOAN P
517 W ATLANTIC AVENUE	134	1903	2			R2	19	2	FRANCHETTI RYAN
521 W ATLANTIC AVENUE	134	1903	3			R2	19	2	MUZYCZEK CHARLES D & STEPHANIE L
525 W ATLANTIC AVENUE	134	1903	4			R2	19	2	CLEMENTS CAROLE R & ALBERT J
539 W ATLANTIC AVENUE	135	1903	7			R2	19	2	HAGEMAN MARK A & DONNA M
557 W. ATLANTIC AVENUE	134	1903	6			R2	19	2	PIRATO RICHARD L & DOLORES M
747 W ATLANTIC AVENUE	229	4002	1			R2	24	1	SCHMIDT BRUCE RAYMOND
759 W ATLANTIC AVENUE	229	4002	3			R2	24	15C	STATE OF NEW JERSEY C.O.A.
769 W ATLANTIC AVENUE	229	4003	2			R2	24	2	GARWOOD GLEN W & ELIZABETH K
781 W ATLANTIC AVENUE	229	4004	1			R2	24	2	KRUPA CATHERINE M
793 W ATLANTIC AVENUE	231	4101	2			R2	24	2	IRVIN DEREK & AMANDA
803 W ATLANTIC AVENUE	233	4106	1			R2	24	2	HILLEBRECHT DOUGLAS J
811 W ATLANTIC AVENUE	233	4106	2			R2	24	2	ZOPPEL WILLIAM T SR & CHRISTINE A
817 W ATLANTIC AVENUE	233	4106	4			R2	24	2	GATTO JOHN A JR
847 W ATLANTIC AVENUE	231	4102	2.05			R2	23	2	TORTU STEVEN S & COLLEEN MARIE
851 W ATLANTIC AVENUE	231	4102	3.04			R2	28	2	SNYDER AMOS & DURNEY KATHLEEN M
912 ATSION ROAD	264	5502	1			RR	27	15C	TOWNSHIP OF WATERFORD
1018 ATSION ROAD	262	5301	1			RR	27	2	BOZARTH JAMES T III
1023 ATSION ROAD	280	5801	21			RR	27	2	TREBOUR RONALD P & ELSA
1026 ATSION ROAD	262	5301	2			RR	27	2	HAMILTON GARY & JOANN
1029 ATSION ROAD	280	5801	22			RR	27	2	MCBRIDE TIMOTHY & SARAH
1032 ATSION ROAD	262	5301	3			RR	27	2	KIRN MARTHA
1035 ATSION ROAD	280	5801	23			RR	27	2	TAGLIANTI TRACI
1038 ATSION ROAD	262	5301	4			RR	27	2	CONNULI FRANCIS J & CHARLOTTE C
1045 ATSION ROAD	280	5801	24			RR	27	2	SKEENS PAUL E JR & JANICE M
1050 ATSION ROAD	263	5301	11			RR	27	2	CHEW JOSEPH JR & LINDA M
1056 ATSION ROAD	263	5301	10			RR	27	2	MARTINEZ, RAFAEL & ZORAIDA
1062 ATSION ROAD	263	5301	9			RR	27	1	ELWELL CHARLES T & JENNIFER L
1070 ATSION ROAD	263	5301	8			RR	27	2	ELWELL CHARLES T & JENNIFER L
1080 ATSION ROAD	263	5301	7			RR	27	2	MANGIONE CHARLES & COLEMAN MICHELLE
2116 AUBURN AVENUE	87	1206	2			PHB	16	4C	FIFTH REAL ESTATE HOLDINGS LC
2120 AUBURN AVENUE	87	1207	1			R2	16	15B	THE ARCHWAY PROGRAMS
2121 AUBURN AVENUE	87	1205	2			PHB	16	15C	TOWNSHIP OF WATERFORD
2124 AUBURN AVENUE	87	1207	2			R2	16	2	ROGERS ROBERT D JR & BARBARA J
2130 AUBURN AVENUE	87	1207	4			R2	16	2	WELSH AMANDA M
2131 AUBURN AVENUE	87	1204	1			R2	16	15C	TOWNSHIP OF WATERFORD
2134 AUBURN AVENUE	87	1207	5			R2	16	2	BERTHOLD BRYAN P & KATHRYN

Property Location	Page No.	Block No.	Lot No.	Lot Qualifier	Account No.	Zone	Tax Map	Property Class	Name of Owner
2138 AUBURN AVENUE	87	1207	6			R2	16	2	GENTILE MATTHEW & ANGELA
2142 AUBURN AVENUE	87	1207	7			R2	16	2	GILLIAM SEAN
2153 AUBURN AVENUE	102	1322	9			R2	17	2	GAREAU JASON
2155 AUBURN AVENUE	101	1322	3			R2	17	2	SNYDER MARY ELIZABETH & RANDOLPH E
2157 AUBURN AVENUE	101	1322	4			R2	17	1	SNYDER MARY ELIZABETH & RANDOLPH E
2224 AUBURN AVENUE	99	1317	2			R2	17	4C	KINGSFORD PROPERTIES LLC
2226 AUBURN AVENUE	99	1317	3			R2	17	1	DUBLE NORMAN R
2228 AUBURN AVENUE	98	1315	1			R2	17	2	FACCHINEI JAMES E & ANNE
2229 AUBURN AVENUE	98	1316	2			R2	17	2	PASSARELLA RICHARD M SR & MARY ELIZ
2233 AUBURN AVENUE	98	1316	3			R2	17	2	NEVITT AUDREY & ROBERT & CYNTHIA
2234 AUBURN AVENUE	98	1315	2			R2	17	2	NIEDOBA JESSICA
2237 AUBURN AVENUE	98	1316	4			R2	17	2	STINGER KERRI E
2238 AUBURN AVENUE	98	1315	4			R2	17	2	WEIKEL FLOYD L & BARBARA ANN
2241 AUBURN AVENUE	98	1316	5			R2	17	2	WORRELL RICHARD S & KATHLEEN M
2242 AUBURN AVENUE	98	1315	5			R2	17	15F	TOMLINSON JOHN P
2245 AUBURN AVENUE	98	1316	6			R2	17	2	WILKINS MARK E
2246 AUBURN AVENUE	98	1315	6			R2	17	2	ECKERT JUSTIN
2249 AUBURN AVENUE	98	1316	7			R2	17	2	MC CURRY SONYA
2253 AUBURN AVENUE	99	1316	8			R2	17	2	BAUNACK RICHARD C & SANDRA M
2254 AUBURN AVENUE	98	1315	7			R2	17	2	BABLI MICHAEL JR
2255 AUBURN AVENUE	99	1316	9			R2	17	2	CHIUMENTO HERBERT A & DIANE C
2259 AUBURN AVENUE	99	1316	10			R2	17	2	VALLASTER JASON
2260 AUBURN AVENUE	95	1307	1			R2	17	2	PATTON GEORGE F & MARGUERITE L
2261 AUBURN AVENUE	95	1306	1			OP	17	2	SYVERTSON FREDERICK & LINDA
2265 AUBURN AVENUE	95	1306	2			OP	17	1	GOODALL WILSON J JR & ADELE L
2268 AUBURN AVENUE	95	1307	3			R2	17	2	KOCHER PATRICK B & JOANN M
2269 AUBURN AVENUE	95	1306	3			OP	17	2	GOODALL WILSON J JR
2270 AUBURN AVENUE	95	1307	4			R2	17	2	VOSS LARRY W JR & DORIS L
2273 AUBURN AVENUE	95	1306	4			OP	17	2	MORRIS SANDRA
2274 AUBURN AVENUE	95	1307	5			R2	17	2	IULIUCCI PHILIP IV & CORINNE
2275 AUBURN AVENUE	95	1306	5			OP	17	2	PURR RUTH M
2276 AUBURN AVENUE	95	1307	6			R2	17	1	IULIUCCI SHAWN DAVID- TRUSTEE
2280 AUBURN AVENUE	120	1610	1			R1	18	2	O'NEILL COLLEEN
2285 AUBURN AVENUE	120	1611	2			OP	18	2	BOOCKOFF, BRIAN
2286 AUBURN AVENUE	120	1610	2			R1	18	2	JOHNSON KRISTI A
2287 AUBURN AVENUE	120	1611	3			OP	18	2	DARPINO JOSHUA L & BRITTANY L
2289 AUBURN AVENUE	120	1611	4			OP	18	2	PASSARELLA RICHARD M JR
2292 AUBURN AVENUE	120	1610	3			R1	18	2	CASTANEDA NOE & HEATHER
2293 AUBURN AVENUE	121	1611	5			OP	18	2	SEYBOLD ERIK A & CROCE ELISSA L
2295 AUBURN AVENUE	121	1611	6			OP	18	2	NIEDOBA EDWARD (EST)
2298 AUBURN AVENUE	120	1610	4			R1	18	2	RAGONE DANIEL J & MARIA A
2299 AUBURN AVENUE	121	1611	8			OP	18	15C	TOWNSHIP OF WATERFORD
2301 AUBURN AVENUE	121	1611	9			OP	18	2	NIEDOBA, MICHAEL SR
2303 AUBURN AVENUE	121	1611	10			OP	18	2	NITZ RICHARD A.
2304 AUBURN AVENUE	120	1610	5			R1	18	2	LAWLER JOSEPH M & RACHEL E
2307 AUBURN AVENUE	121	1611	12			OP	18	15F	AZAR MICHELE D
2308 AUBURN AVENUE	120	1610	6			R	18	2	DIGREGORIO JOHN
2311 AUBURN AVENUE	121	1611	13			OP	18	2	ROHLOFF MICHAEL & BONNIE JEAN
2312 AUBURN AVENUE	120	1610	8			R1	18	2	COOK MARYJANE L/E SMITH HELEN M
2314 AUBURN AVENUE	120	1610	9			R1	18	2	GRAFF JOHN & BERNADETTE
2319 AUBURN AVENUE	121	1611	14			OP	18	2	TAGGART JOHN J & DONNA J
2320 AUBURN AVENUE	120	1610	10			OP	18	2	SHANNON WAYNE & AMANDA
2322 AUBURN AVENUE	116	1603	1			R1	18	2	WEIKLE DORIS J
2330 AUBURN AVENUE	116	1603	2			R1	18	2	HUDA BENJAMIN J
2336 AUBURN AVENUE	116	1603	3			R1	18	2	SCIPIONE CHRISTINE M & LENTZ HEL
2342 AUBURN AVENUE	116	1603	4			R1	18	2	PINCHAC SUZANNE E
2345 AUBURN AVENUE	116	1602	10				18	2	WARD, MARGARET & MICHAEL
2348 AUBURN AVENUE	116	1603	5			R1	18	2	DESILVIO CHRISTOPHER J & HEATHER
2351 AUBURN AVENUE	116	1602	9			OP	18	2	KRAUS JAMES III
2356 AUBURN AVENUE	116	1603	6			R1	18	2	MILES JENNA R & CRONEBERGER PAUL J
2357 AUBURN AVENUE	115	1602	8			OP	18	2	TURNER WILLIAM B & JANICE C
2360 AUBURN AVENUE	116	1603	7			R1	18	2	PTASINSKI WALTER M
2363 AUBURN AVENUE	182	2806	9			OP	18	1	PALLADINO JOSEPH M JR & BONNIE J
2369 AUBURN AVENUE	182	2806	8			OP	18	2	COSTA LEONARD F & DIANE M
2372 AUBURN AVENUE	181	2805	3			R1	18	2	PALLADINO DOUGLAS A & DOMENICA
2373 AUBURN AVENUE	182	2806	7			OP	18	1	PALLADINO DOUGLAS & DOMENICA & JOHN
2377 AUBURN AVENUE	182	2806	6			OP	18	1	PALLADINO DOUGLAS & DOMENICA & JOHN

Property Location	Page No.	Block No.	Lot No.	Lot Qualifier	Account No.	Zone	Tax Map	Property Class	Name of Owner
2378 AUBURN AVENUE	181	2805	2			R1	18	2	PALLADINO JOHN A & RONNAMARIE A
2380 AUBURN AVENUE	181	2805	1.04			R1	18	1	PALLADINO DA & D & PALLADINO JA&RM
2383 AUBURN AVENUE	182	2806	5			OP	18	2	MAURIELLO ROBERT J JR & ALEXANDRA J
600 AUTUMN CREST DRIVE	327	7304	20			AG	31	2	BRUNGES ROBERT H III
602 AUTUMN CREST DRIVE	327	7304	19			AG	31	2	DEVECCHIO DREW & DENISE F
604 AUTUMN CREST DRIVE	326	7304	18			AG	30	2	SHULMAN ERIC A
606 AUTUMN CREST DRIVE	326	7304	17			AG	30	2	SOMMER WILLIAM F & SUSAN W
608 AUTUMN CREST DRIVE	326	7304	16			AG	30	2	TAIT SHANE J & BARNES MICHELE
609 AUTUMN CREST DRIVE	327	7305	3			AG	30	2	MILLER JOHN JR & BRANDI LYNN
610 AUTUMN CREST DRIVE	326	7304	15			AG	30	2	FILER JAMES W JR & KELLY D
612 AUTUMN CREST DRIVE	326	7304	14			AG	30	2	HENHAFFER JOSEPH PAUL & DONNA MAE
614 AUTUMN CREST DRIVE	326	7304	13			AG	30	2	GRIFFIN JEFFREY SR & MARIE J
615 AUTUMN CREST DRIVE	327	7305	2			AG	30	2	ANISI CHARLES & CAROL L
616 AUTUMN CREST DRIVE	326	7304	12			AG	30	2	LIEBERMAN ALAN T & DOROTHY M
618 AUTUMN CREST DRIVE	326	7304	11			AG	30	2	PELUSE ROBERT & JUDITH B - TRUSTEES
619 AUTUMN CREST DRIVE	325	7303	6			AG	30	2	RIVERA AMANDA CATHERINE & ALEX
620 AUTUMN CREST DRIVE	326	7304	10			AG	30	2	BERLING STEPHEN S & MARLA K
622 AUTUMN CREST DRIVE	326	7304	9			AG	30	2	LAUTE WILLIAM F JR & JENNIFER
623 AUTUMN CREST DRIVE	325	7303	5			AG	30	2	ALLEN JESSICA R & SCHAUB DAVID J &
624 AUTUMN CREST DRIVE	326	7304	8			AG	30	2	LAUTE WILLIAM F JR & JENNIFER
626 AUTUMN CREST DRIVE	326	7304	7			AG	30	2	GELONE PETER N
627 AUTUMN CREST DRIVE	325	7303	4			AG	30	2	GALLAGHER RICHARD M & GREEN R C
628 AUTUMN CREST DRIVE	326	7304	6			AG	30	2	SIMONE ANTHONY & PATRICIA
630 AUTUMN CREST DRIVE	326	7304	5			AG	30	2	PACELLA JOHN M
632 AUTUMN CREST DRIVE	325	7304	4			AG	30	2	LISNYL PAUL & MULLEN DANIELLE
633 AUTUMN CREST DRIVE	325	7303	3			AG	30	2	MCANANY ANNETTE & BRIAN
634 AUTUMN CREST DRIVE	325	7304	3			AG	30	2	BRZDEK MICHAEL E
635 AUTUMN CREST DRIVE	325	7303	2			AG	30	2	MTGLQ INVESTORS LP
636 AUTUMN CREST DRIVE	325	7304	2			AG	30	2	DELUCCA VINCENT & JEAN M
637 AUTUMN CREST DRIVE	325	7303	1			AG	30	2	VANT WILLIAM T & CHRISTINE K
638 AUTUMN CREST DRIVE	322	7301	5			AG	30	1	UNITED JERSEY BANK C/O BOA-BURR WOL
640 AUTUMN CREST DRIVE	322	7301	4			AG	30	1	CARBONARA N D C/O CARBONARA D S
641 AUTUMN CREST DRIVE	323	7302	2			AG	30	2	SMITH CAROLE A
642 AUTUMN CREST DRIVE	322	7301	3			AG	30	1	CARBONARA N D C/O CARBONARA D S
643 AUTUMN CREST DRIVE	323	7302	1			AG	30	2	HOPELY DARRIN P & NICOLE R
644 AUTUMN CREST DRIVE	322	7301	2			AG	30	1	CARBONARA N D C/O CARBONARA D S
645 AUTUMN CREST DRIVE	325	7302	22			AG	30	2	CASSADY, ALLAN & AMELIA
646 AUTUMN CREST DRIVE	322	7301	1			AG	30	1	CARBONARA N D C/O CARBONARA D S
647 AUTUMN CREST DRIVE	325	7302	21			AG	30	2	LITCHKO CRAIG & KAREN
648 AUTUMN CREST DRIVE	323	7301	16			AG	30	1	CARBONARA N D C/O CARBONARA D S
649 AUTUMN CREST DRIVE	324	7302	20			AG	30	2	STENGL KELLY & HARE, SCOTT
650 AUTUMN CREST DRIVE	323	7301	15			AG	30	2	RAVENSTAHL JOHN & DEBORAH A
651 AUTUMN CREST DRIVE	324	7302	19			AG	30	2	MONROE WILLIAM A JR & HENDRICKS S N
652 AUTUMN CREST DRIVE	323	7301	14			AG	30	2	HUSTER JOSEPH T & FANZ BONNIE L
653 AUTUMN CREST DRIVE	324	7302	18			AG	30	2	GROVES CHARLES L & VORRATH, NANCY
654 AUTUMN CREST DRIVE	323	7301	13			AG	30	2	MANGOLD MELISSA J
655 AUTUMN CREST DRIVE	324	7302	17			AG	30	2	YOUNG DOUGLAS C & CAROL L
656 AUTUMN CREST DRIVE	323	7301	12			AG	30	2	MULLEN GERARD J & KIMBERLEY A
657 AUTUMN CREST DRIVE	324	7302	16			AG	30	2	BEKISZ JOHN F & KIMBERLY A
658 AUTUMN CREST DRIVE	323	7301	11			AG	30	2	HAAS STEVEN P & MARY ANN I
659 AUTUMN CREST DRIVE	324	7302	15			AG	30	2	GREGAL ROBERT C JR
660 AUTUMN CREST DRIVE	323	7301	10			AG	30	2	MCNALLY JOSEPH P & EILEEN M
662 AUTUMN CREST DRIVE	323	7301	9			AG	30	2	KARL FREDERICK A & MARY ELIZABETH
664 AUTUMN CREST DRIVE	322	7301	8			AG	30	2	BARRANGER RANDAL & DANIELLE
666 AUTUMN CREST DRIVE	322	7301	7			AG	30	2	BECK STEVEN M JR
668 AUTUMN CREST DRIVE	322	7301	6			AG	30	2	GULDIN LEE C
188 B AVENUE	146	2204	8			PHB	20	2	HUMPHRIES DAVID G & DIANE M
191 B AVENUE	145	2202	7			PHB	20	2	HUMMPHRIES DAVID & DIANE
2004 B AVENUE	157	2311	11			PHB	20	15C	TOWNSHIP OF WATERFORD
180 BARTAL COURT	83	1201	44			R4	16	2	PARKER DONNA E & ELDREDGE STEPHEN E
182 BARTAL COURT	83	1201	45			R4	16	2	SHENDOCK WALTER C JR
183 BARTAL COURT	82	1201	43			R4	16	2	GALASSO KAREN & FISCHER KAREN
184 BARTAL COURT	83	1201	46			R4	16	2	CARTER WILLIAM DONALD III
185 BARTAL COURT	82	1201	42			R4	16	2	DEPALMA ANTHONY S & RITA
186 BARTAL COURT	83	1201	47			R4	16	2	TRAVAGLIONE-WOOD RITA
187 BARTAL COURT	82	1201	41			R4	16	2	WOODHULL ANDREA L & MATTHEW M
188 BARTAL COURT	83	1201	48			R4	16	2	TRAVAGLIONE LORRAINE

Property Location	Page No.	Block No.	Lot No.	Lot Qualifier	Account No.	Zone	Tax Map	Property Class	Name of Owner
189 BARTAL COURT	82	1201	40			R4	16	2	PRESTON RONALD E JR & GLAUCTA
190 BARTAL COURT	83	1201	49			R4	16	2	VISCONTI FRANK & MARYLYNN
191 BARTAL COURT	82	1201	39			R4	16	2	JACKSON BERTRAM & MARGARET
192 BARTAL COURT	83	1201	50			R4	16	2	NIEMANN, JASON
193 BARTAL COURT	82	1201	38			R4	16	2	HANCE KYLE & KATELYN
194 BARTAL COURT	83	1201	51			R4	16	2	DEMILLE DOUGLAS
195 BARTAL COURT	82	1201	37			R4	16	2	SAMANIC JOHN F JR
196 BARTAL COURT	83	1201	52			R4	16	2	WILMINGTON SAV FUND SOC - TRUSTEE
197 BARTAL COURT	82	1201	36			R4	16	2	NOCITO MARY ANNE
198 BARTAL COURT	83	1201	53			R4	16	2	HOLLAND DAVID & REBECCA
199 BARTAL COURT	82	1201	35			R4	16	2	CARSON, ROBERT M. & MILLER, DANA S.
200 BARTAL COURT	83	1201	54			R4	16	2	MCMENAMIN PHILLIP J & SHIRLEY L
201 BARTAL COURT	82	1201	34			R4	16	2	ARNOLD BRANDON & HUSTER TARA L
202 BARTAL COURT	83	1201	55			R4	16	2	US BANK TRUST NA % RESICAP
203 BARTAL COURT	82	1201	33			R4	16	2	LIV DEOL LLC
204 BARTAL COURT	83	1201	56			R4	16	2	MCGINNIS SEAN M
205 BARTAL COURT	82	1201	32			R4	16	2	RIDDELL KYE A
206 BARTAL COURT	83	1201	57			R4	16	2	JOHNSON KAREN M
207 BARTAL COURT	82	1201	31			R4	16	2	REYMER JAMES & MICHELE
208 BARTAL COURT	84	1201	58			R4	16	2	GALASSO JUDITH L
210 BARTAL COURT	84	1201	59			R4	16	2	STEPHENS ANDREA L
211 BARTAL COURT	82	1201	30			SPLT	16	15C	TOWNSHIP OF WATERFORD
214 BARTAL COURT	84	1201	60			R4	16	2	SORCE JAMES A & CRAWFORD MARYANNA
1651 BARTLET AVENUE	303	6801	2			PD	33	15C	NJ DEPT ENVIRONMENTAL PROTECTION
2112 BARTRAM AVENUE	132	1901	26			PHB	19	2	BOYLE DENNIS L
2118 BARTRAM AVENUE	132	1901	27			R2	19	1	MARESSA JOSEPH A SR TRUST
2121 BARTRAM AVENUE	88	1207	13			R2	16	2	JOHNSON ROBERT
2122 BARTRAM AVENUE	132	1901	28			R2	19	2	THACKSTON M ETAL % MARY DI BLASE
2126 BARTRAM AVENUE	132	1901	29			R2	19	2	DI BLASE JOSEPH & MARY
2127 BARTRAM AVENUE	88	1207	12			R2	16	2	COSTELLO ROBERT C & TONYA C
2130 BARTRAM AVENUE	132	1901	30			R2	19	2	MACMULLIN DENNIS G
2134 BARTRAM AVENUE	133	1901	31			R2	19	2	GREEN JAMES P
2138 BARTRAM AVENUE	133	1901	32			R2	19	2	FACCHINEI CLEMENT J & DONNA H
2142 BARTRAM AVENUE	133	1901	33			R2	19	2	MCCAULEY SHARON L
2147 BARTRAM AVENUE	101	1321	2			R2	17	2	GESS, ADAM & NANCY
2148 BARTRAM AVENUE	133	1901	35			R2	19	2	ROWAND MARGARET B & EARL
2152 BARTRAM AVENUE	133	1901	36			R2	19	2	KILIANY ROBERT L & JOANNE
2158 BARTRAM AVENUE	131	1901	1			R2	19	2	BAREFOOT WILLIAM R
2205 BARTRAM AVENUE	92	1302	7			R2	17	2	STURGIS EDWARD J & SUSAN J
2216 BARTRAM AVENUE	100	1320	1			R2	17	4B	STECK JOHN J & MARIE L
2222 BARTRAM AVENUE	100	1319	1			R2	17	2	PASCAL DAVID W
2226 BARTRAM AVENUE	100	1319	2			R2	17	2	WHITEHEAD THOMAS C & RONA
2233 BARTRAM AVENUE	97	1314	1			R2	17	2	ENDRES BRITNEE & NOCELLA ANGELO
2234 BARTRAM AVENUE	100	1319	3			R2	17	2	SAWICKI RUTH
2239 BARTRAM AVENUE	97	1314	2			R2	17	2	DEZEEUW JOHN
2242 BARTRAM AVENUE	97	1313	1			R2	17	15E	ATCO CEMETERY %BANES RAYMOND
2243 BARTRAM AVENUE	97	1314	3			R2	17	1	DUBLE NORMAN R & FRANCES O
2247 BARTRAM AVENUE	97	1314	4			R2	17	2	RICHARDSON WILLIAM & KATHLEEN
2251 BARTRAM AVENUE	97	1314	5			R2	17	2	SCHMIDT JENNIFER B
2255 BARTRAM AVENUE	97	1314	6			R2	17	2	MCCLURE MICHAEL P & AMY M
2259 BARTRAM AVENUE	98	1314	7			R2	17	2	DOVE RICHARD A & DIANE
2262 BARTRAM AVENUE	96	1309	1			R2	17	2	GRACE JAMES J JR & DEBRA ANN
2263 BARTRAM AVENUE	96	1308	6			R2	17	2	CAMPBELL DONNA LEE
2269 BARTRAM AVENUE	96	1308	2			R2	17	2	MINER STEVEN E SR & MARY F
2272 BARTRAM AVENUE	96	1309	2			R2	17	2	GRIM LAURALYNN A
2276 BARTRAM AVENUE	96	1309	3			R2	17	2	FACCHINEI JAMES E & ANNE J
2277 BARTRAM AVENUE	96	1308	3			R2	17	2	BROGDEN DAVID W & MARIE A
2279 BARTRAM AVENUE	96	1308	4			R2	17	2	KUPCZYN STACEY
2293 BARTRAM AVENUE	119	1609	2			R1	18	2	CAMPBELL ALBERT R
2297 BARTRAM AVENUE	119	1609	3			R1	18	2	BARILOTTI VINCENT A JR & VALERIE A
2301 BARTRAM AVENUE	119	1609	4			R1	18	2	FRIEND JOSEPH & ADRIENNE A
2304 BARTRAM AVENUE	119	1608	3			R1	18	2	DESORTE DONALD & MARY & DONALD JR
2305 BARTRAM AVENUE	119	1609	5			R1	18	2	PARISI RONALD J & NANCY A
2309 BARTRAM AVENUE	119	1609	6			R1	18	2	WALKER MARK
2310 BARTRAM AVENUE	119	1608	4			R1	18	2	ARNOLD WILLIAM JR
2313 BARTRAM AVENUE	119	1609	7			R1	18	2	RICH JAMES T JR
2318 BARTRAM AVENUE	119	1608	5			R1	18	2	THE MARK F O'HARA IRREVOCABLE TRUST

Property Location	Page No.	Block No.	Lot No.	Lot Qualifier	Account No.	Zone	Tax Map	Property Class	Name of Owner
2319 BARTRAM AVENUE	119	1609	8			R1	18	2	LIVINGSTON NICOLE & BRYAN
2323 BARTRAM AVENUE	120	1609	9			R1	18	2	BACH JOSEPH H JR
2324 BARTRAM AVENUE	117	1605	1			R1	18	2	GIAMPIETRO JOSEPH C & ANNA B
2331 BARTRAM AVENUE	116	1604	1			R1	18	1	STEWART MARK D
2337 BARTRAM AVENUE	116	1604	2			R1	18	2	MASCARENHAS JOANNE L
2338 BARTRAM AVENUE	118	1605	13			R1	18	2	BERENATO PAUL III
2339 BARTRAM AVENUE	116	1604	3			R1	18	2	HANNIGAN MICHAEL J & MICHAEL
2342 BARTRAM AVENUE	118	1605	12			R1	18	2	CARLIS MARLENA G
2343 BARTRAM AVENUE	116	1604	4			R1	18	2	JOHNSON MATTHEW & TRONCO TAYLOR
2347 BARTRAM AVENUE	116	1604	5			R1	18	2	FIEGER-ERMILIO DAVID N & FREDERICK
2348 BARTRAM AVENUE	117	1605	3			R1	18	2	JOHNSON MILLICENT V
2351 BARTRAM AVENUE	117	1604	6			R1	18	2	MARTINOVITCH MILAN W & JOYCE E
2352 BARTRAM AVENUE	117	1605	4			R1	18	1	LESSIG CHARLES R & KASHULINES BONNI
2355 BARTRAM AVENUE	117	1604	7			R1	18	15F	MAIAROTO VINCENT L
2356 BARTRAM AVENUE	117	1605	5			R1	18	2	LESSIG CHARLES R & KASHULINE BONNIE
2359 BARTRAM AVENUE	117	1604	8			R1	18	2	GRIMES KATHRYN
412 BATES MILL ROAD	320	7103	9			PV	29	1	BRUCOLIER LYNNE L
420 BATES MILL ROAD	320	7103	10			PV	29	2	CORNOG DAVID
154 BEACH DRIVE	146	2205	6			R4	20	2	LICATA THOMAS & GAIL E
156 BEACH DRIVE	146	2205	7			R4	20	2	SANTIAGO EDWIN & MOISES
158 BEACH DRIVE	146	2205	8			R4	20	2	BLUNT DALE
160 BEACH DRIVE	146	2205	9			R4	20	2	DIAZ-ROMERO ROBERTO & GUERRERO-MARQ
162 BEACH DRIVE	146	2205	10			R4	20	2	ROSS YVONNE R
164 BEACH DRIVE	146	2205	11			R4	04	2	ANNOH ROGER & CADDLE JACQUELINE A
165 BEACH DRIVE	149	2207	15			R4	20	2	SPONAUGLE ROBERT J & LINDA J
166 BEACH DRIVE	146	2205	12			R4	20	2	DONG JIANG JIN & XU BAO ZHONG
167 BEACH DRIVE	149	2207	14			R4	20	2	WRIGHT JAMES R & LINDA J
168 BEACH DRIVE	146	2205	13			R4	20	2	MAC BRIDE DENNIS M & T A
169 BEACH DRIVE	149	2207	13			R4	20	2	FREITAS JOAO & KATHLEEN
170 BEACH DRIVE	147	2205	14			R4	20	2	SCHULZE MAUREEN
171 BEACH DRIVE	149	2207	12			R4	20	2	GUERRERO MARIA S OSORIO & PEREZ ROM
172 BEACH DRIVE	147	2205	15			R4	20	2	MCMICHEN JENNIFER
173 BEACH DRIVE	148	2207	11			R4	20	2	HARTMAN ANDREW J & KATHRYN M
174 BEACH DRIVE	147	2205	16			R4	20	2	PAPEIKA JAMES M & ERIN M
175 BEACH DRIVE	148	2207	10			R4	20	2	MAAHS RICHARD J III & LENE E
176 BEACH DRIVE	147	2205	17			R4	20	2	MARCHIONE KELLY M & RUBINO NICHOLAS
177 BEACH DRIVE	148	2207	9			R4	20	2	HAMB JAMES
178 BEACH DRIVE	147	2205	18			R4	20	2	CURRERI ANTHONY & DIENNO JENNIFER
179 BEACH DRIVE	148	2207	8			R4	20	2	RICHARDS WESLEY E & ANNA M T
180 BEACH DRIVE	147	2205	19			R4	20	2	HAUSER CHRISTOPHER M & DIENNO ANITA
182 BEACH DRIVE	147	2205	20			R4	20	2	IEZZI MARK A
184 BEACH DRIVE	146	2205	1			R4	20	2	OSORIO-GUERRERO CARLOS E
1100 BEECHWOOD DRIVE	298	6502	1			RR	26	2	WELLS MARY ELIZABETH
1101 BEECHWOOD DRIVE	296	6501	2			RR	26	2	BEERS CODY C & COURTNEY A
1102 BEECHWOOD DRIVE	299	6502	10			RR	26	15F	TAYLOR MICHAEL J SR
1103 BEECHWOOD DRIVE	296	6501	3			RR	26	2	CILONA JACOB S & JUSTINE M
1104 BEECHWOOD DRIVE	299	6502	9			RR	26	2	KOVELESKI TODD A
1105 BEECHWOOD DRIVE	296	6501	4			RR	26	2	GARRITY MICHAEL J & CARBONE F
1106 BEECHWOOD DRIVE	299	6502	8			RR	26	2	BARRARO EUGENE J & DOROTHEA C
1107 BEECHWOOD DRIVE	296	6501	5			RR	26	2	STUKAS THOMAS R & EILEEN M
1108 BEECHWOOD DRIVE	299	6502	7			RR	26	2	GROCHAL TIMOTHY L
1109 BEECHWOOD DRIVE	296	6501	6			RR	26	2	POWELL BOBBIE J
1111 BEECHWOOD DRIVE	296	6501	7			RR	26	2	ZUZULOCK JOSHUA R
1113 BEECHWOOD DRIVE	297	6501	8			RR	26	15C	TOWNSHIP OF WATERFORD
1115 BEECHWOOD DRIVE	297	6501	9			RR	26	2	OBERLE RICHARD E JR & CYNTHIA M
1117 BEECHWOOD DRIVE	297	6501	10			RR	26	2	FALZARANO JOSEPH III & CHRISTINE
1118 BEECHWOOD DRIVE	297	6501	11			RR	26	2	GATTONE RAYMOND E
1119 BEECHWOOD DRIVE	299	6502	6			RR	26	2	SWARTZ STEPHEN R JR & CHRISTINA F
1120 BEECHWOOD DRIVE	297	6501	12			RR	26	2	FRITZ KYLE & MONICA
1121 BEECHWOOD DRIVE	299	6502	5			RR	26	2	STEINER BRUCE A & GERALDINE L
1122 BEECHWOOD DRIVE	297	6501	13			RR	26	2	RHEAM HARRY C & MARGARET A
1123 BEECHWOOD DRIVE	298	6502	4			RR	26	1	KOVELESKI TODD A
1124 BEECHWOOD DRIVE	297	6501	14			RR	26	2	WILKINS PROPERTIES LLC
1125 BEECHWOOD DRIVE	298	6502	3			RR	26	2	LUDZIA PETER J & JUDITH A
1126 BEECHWOOD DRIVE	297	6501	15			RR	26	2	GREEN JAMES P JR & LUCILLE M
1127 BEECHWOOD DRIVE	298	6502	2			RR	26	2	PRINCIPATO, MARC
1128 BEECHWOOD DRIVE	297	6501	16			RR	26	2	WALKER CHARLES P & MYRA

Property Location	Page No.	Block No.	Lot No.	Lot Qualifier	Account No.	Zone	Tax Map	Property Class	Name of Owner
1130 BEECHWOOD DRIVE	297	6501	17			RR	26	2	MULLINS JOHN JR & BARBARA ANN
1132 BEECHWOOD DRIVE	297	6501	18			RR	26	2	BEATTY TREVOR & BRUNILDA C
2159 BELLEVUE AVE	77	1015	8			R3	08	2	MATTEO BRIAN J & LACATENA NICOLE J
2163 BELLEVUE AVENUE	76	1015	7			R3	08	2	MEDINA ELWYN G & VELEZ BRENDA M
2164 BELLEVUE AVE	76	1014	9			R3	08	2	SCELSO HARVEY P
2167 BELLEVUE AVENUE	76	1015	6			R3	08	2	VANDYKE JOHN & JANET
2168 BELLEVUE AVENUE	76	1014	8			R3	08	2	ROESLY CHRISTOPHER SR & MARIA L
2170 BELLEVUE AVENUE	76	1014	7			R3	08	1	ROESLY CHRISTOPHER SR & MARIA L
2172 BELLEVUE AVENUE	76	1014	6			R3	08	2	RICHARDSON ELIZ. (EST)%L RICHARDSON
2173 BELLEVUE AVENUE	76	1015	5			R3	08	2	KNOLL DONALD E SR
2173 BELLEVUE AVENUE	77	1016	3			R3	08	1	KNOLL DONALD E SR
2234 BELLEVUE AVENUE	72	1005	1			R3	08	2	EHLY MARK I
2235 BELLEVUE AVENUE	71	1004	2			R3	08	2	YAKUSHCHENKO VERNA E SPIZUOCO- & SE
2254 BELLEVUE AVENUE	107	1408	2			R3	09	2	CRUZ JESUS O
2256 BELLEVUE AVENUE	107	1408	3			R3	09	1	GATTONE MELISSA & PLECYNSKI SUZANN
2262 BELLEVUE AVENUE	107	1408	4			R3	09	2	KANE JOHN D SR & TRACY
2267 BELLEVUE AVENUE	110	1410	18			R3	09	2	VAN DYKE LISA
2268 BELLEVUE AVENUE	107	1408	5			R3	09	2	MUERDLER JOANN
2271 BELLEVUE AVENUE	110	1410	17			R3	09	2	PISTONE ENRICO & SANDRA
2272 BELLEVUE AVE	107	1408	6			R3	09	2	RUDDEROW WALTER
2291 BELLEVUE AVENUE	110	1410	16			R3	09	1	DUBLE NORMAN & FRANCES
2292 BELLEVUE AVENUE	108	1409	2			R3	09	2	HABERLE ALBERT W JR & JANE ELIZABET
2295 BELLEVUE AVENUE	110	1410	15			R3	12	1	DUBLE NORMAN & FRANCES
2296 BELLEVUE AVENUE	108	1409	3			R3	09	2	WOLF MICHELE L & CRAIG T
2299 BELLEVUE AVENUE	110	1410	14			R3	09	1	DUBLE NORMAN & FRANCES
2307 BELLEVUE AVENUE	110	1410	13			R3	09	1	DUBLE NORMAN & FRANCES
2330 BELLEVUE AVENUE	104	1404	2			R1	09	2	SPOTTS ROBERT R & KATHLEEN E
2334 BELLEVUE AVENUE	104	1403	2			R1	09	1	VANDYKE JOHN
2339 BELLEVUE AVENUE	104	1403	3			R1	09	2	VANDYKE, JOHN
2351 BELLEVUE AVENUE	104	1403	4			R1	09	2	BELCHER DARRELL JR & STEPHAINE
2357 BELLEVUE AVENUE	111	1501	36			R1	10	2	THOMPSON, HARRY E & DANA R
2371 BELLEVUE AVENUE	111	1501	11			R1	10	2	VASSILAKI MARIA
2375 BELLEVUE AVENUE	111	1501	10			R1	10	2	HICKS KYLE
500-523 BELLEVUE COURT	111	1501	35			R1	10	4C	K & K ASSOCIATES %COMM.REALTY MANAG
BELLEVUE COURT REAR	111	1501	6			R1	10	1	K&K C/O HENRY HERSKOWITZ-KINGSWAY
1811 BISBEE AVENUE	243	4501	10			RR	28	2	FRANCHETTI JOSEPH M & DANIELLE M
1814 BISBEE AVENUE	246	4502	34			RR	20	2	LUSTIG ANGELA
1819 BISBEE AVENUE	243	4501	9			RR	28	2	FRANCHETTI JOSEPH M & DANIELLE M
1832 BISBEE AVENUE	246	4502	35			RR	28	2	FALCONI VICTORIA L
1835 BISBEE AVENUE	243	4501	8			RR	28	2	ANTHONY WILLIAM J & CATHERINE M
1851 BISBEE AVENUE	243	4501	7			RR	28	2	COCKERILL FRANK E & ANTHONY KAREN
1852 BISBEE AVENUE	246	4502	36			RR	28	2	MORRISON DAMION & NALE JANUARY
1862 BISBEE AVE	246	4502	37			RR	U8	3A	WAGNER KEITH & SUZANNE R
1862 BISBEE AVE	246	4502	37	QFARM		RR	28	3B	WAGNER KEITH & SUZANNE R
1863 BISBEE AVENUE	243	4501	6			RR	28	2	AMATUZIO SUSAN J & HOLLY
1873 BISBEE AVENUE	242	4501	5			RR	28	1	AMATUZIO CHARLES JR
1881 BISBEE AVENUE	242	4501	4			RR	28	2	AMATUZIO CHARLES J SR
1884 BISBEE AVENUE	246	4502	38		16	RR	28	2	THOMSON DOLORES & DOUGLAS E
1897 BISBEE AVENUE	242	4501	3			RR	28	2	AMATUZIO CHARLES JR & MARIA
600 BLUEBERRY DRIVE	187	3001	2			R2	23	2	MEAD SHERI
601 BLUEBERRY DRIVE	190	3003	1			R2	23	2	MASTERS JACK W & SHIRLEY Y
603 BLUEBERRY DRIVE	190	3003	2			R2	23	2	GINDVILLE BENJAMIN F & CASEY AMANDA
605 BLUEBERRY DRIVE	190	3003	3			R2	23	2	CLARK JOHN JR & MARY LOU
607 BLUEBERRY DRIVE	192	3004	1			R2	23	2	LABBREE FRANCIS J JR & SHARON P
609 BLUEBERRY DRIVE	193	3004	2			R2	23	2	HAESSLY FRANCES
611 BLUEBERRY DRIVE	193	3004	3			R2	23	2	KALUSA FRANK R & COLLEEN H
613 BLUEBERRY DRIVE	193	3004	4			R2	23	2	O'DONNELL EHREN P & LORI E
615 BLUEBERRY DRIVE	188	3002	1			R2	23	2	DRACH TIMOTHY F JR
616 BLUEBERRY DRIVE	187	3001	10			RC	23	15C	TOWNSHIP OF WATERFORD
617 BLUEBERRY DRIVE	188	3002	2			R2	23	2	LUCERI ANTHONY V JR & LYN C
618 BLUEBERRY DRIVE	188	3001	11			R2	23	2	THOMPSON LESTER E & ROSEMARY
619 BLUEBERRY DRIVE	188	3002	3			R2	23	2	KNOPKA TIMOTHY & PATRICIA L
620 BLUEBERRY DRIVE	188	3001	12			R2	23	2	ZWEIR GEORGE J & HOLLY A
621 BLUEBERRY DRIVE	188	3002	4			R2	23	15F	CRESTHULL PHILIP D & EILEEN
622 BLUEBERRY DRIVE	188	3001	13			R2	23	2	GIRARD KYLE W & DANIELLE J
623 BLUEBERRY DRIVE	189	3002	5			R2	23	2	MAYER PHILIP E & VIRGINIA M
624 BLUEBERRY DRIVE	188	3001	14			R2	23	2	VARRELL LISA A

Property Location	Page No.	Block No.	Lot No.	Lot Qualifier	Account No.	Zone	Tax Map	Property Class	Name of Owner
625 BLUEBERRY DRIVE	189	3002	6			R2	23	2	FIEGER BRANDEN R & MEGAN M
626 BLUEBERRY DRIVE	188	3001	15			R2	23	2	KRIPS WILLIAM HARRA III & TRICIA L
628 BLUEBERRY DRIVE	188	3001	16			R2	23	2	EGAN JOHN A & SUSAN E
629 BLUEBERRY DRIVE	191	3003	27			R2	23	2	HAMILTON RAYMOND H
630 BLUEBERRY DRIVE	188	3001	17			R2	23	2	SHULL, JOHN V. III & LINDA A.
631 BLUEBERRY DRIVE	191	3003	28			R2	23	2	DRAHOS JENNIFER A
632 BLUEBERRY DRIVE	188	3001	18			R2	23	2	CUSICK-PLAGGE KIM D & DAVID G PLAGG
634 BLUEBERRY DRIVE	188	3001	19			R2	23	2	RUCCI DAVID W. & APRIL L.
636 BLUEBERRY DRIVE	188	3001	20			R2	23	2	DELGUERCIO MICHAEL & RENEE
39 BRIARCLIFF RD	14	304	9			R2	06	2	DIXON LAMONT & DIXON-JAMES SHARRON
40 BRIARCLIFF ROAD	18	402	26			R2	06	2	STONE MICHAEL P & ROEMHILD KATHLEEN
41 BRIARCLIFF ROAD	14	304	8			R2	06	2	SMITH LORISTON
42 BRIARCLIFF ROAD	18	402	27			R2	06	2	CLAIBORNE DIANA L
43 BRIARCLIFF ROAD	14	304	7			R2	06	2	MITCHELL WILLIE H & PAMELA
44 BRIARCLIFF ROAD	18	402	28			R2	06	2	MCKNIGHT MYCOTHER & EVALEAN
45 BRIARCLIFF ROAD	14	304	6			R2	06	2	THORNTON PATRICK
46 BRIARCLIFF ROAD	18	402	29			R2	06	2	HEIM WILLIAM & CINDY & BRITTANY
47 BRIARCLIFF ROAD	14	304	5			R2	06	2	FRANCHITTI MICHAEL & JULIA
48 BRIARCLIFF ROAD	18	402	30			R2	06	2	RODRIGUEZ, MIGUEL A JR
49 BRIARCLIFF ROAD	14	304	4			R2	06	2	MATTHEWS COLIN MEDVEDIK TIERNEY
50 BRIARCLIFF ROAD	18	402	31			R2	06	2	NICHOLSON BRIANA M & JUSTIN J
51 BRIARCLIFF ROAD	14	304	3			R2	06	2	KILBURN ROBERT
52 BRIARCLIFF ROAD	19	402	32			R2	06	2	DEANTONELLIS DANIEL
53 BRIARCLIFF ROAD	13	304	2			R2	06	2	MARRERO KIMBERLY
54 BRIARCLIFF ROAD	19	402	33			R2	06	2	GIBSON ELWOOD A III & DEBORAH A
55 BRIARCLIFF ROAD	13	304	1			R2	06	2	SENTELL CHRISTOPHER T
56 BRIARCLIFF ROAD	19	402	34			R2	06	2	MASTER KETAN & JAYATI
58 BRIARCLIFF ROAD	19	402	35			R2	06	2	GONZALEZ LIDIA M
60 BRIARCLIFF ROAD	16	401	15			PHB	06	2	K & K ASSOCIATES, II
65 BRIARCLIFF ROAD	12	303	4			PHB	06	2	K & K ASSOCIATES, II
1201 BROOKFIELD LANE	314	7003	4			AG	31	2	WOOD DONNA M & OWENS CHRISTINE M
1203 BROOKFIELD LANE	314	7003	5			AG	31	2	MAY DANIEL J
1205 BROOKFIELD LANE	314	7003	6			AG	31	2	CAMPBELL STEVEN K
1206 BROOKFIELD LANE	316	7004	1			AG	31	2	SHEPARD JEFFREY D & CATHERINE A
1207 BROOKFIELD LANE	314	7003	7			AG	31	2	HAAS KATHARINA & MESSINA CHRISTEL K
1208 BROOKFIELD LANE	316	7004	13			AG	31	2	SIMPERS RUSSELL H JR & NANCY G
1209 BROOKFIELD LANE	314	7003	8			AG	31	2	PFAMAN EILEEN P
1210 BROOKFIELD LANE	316	7004	12			AG	31	2	OWENS DARLENE M
1211 BROOKFIELD LANE	314	7003	9			AG	31	2	HARTMANN FRANK H & LINDA B
1212 BROOKFIELD LANE	316	7004	11			AG	31	15F	FALLON GEORGE C & THERESA H
1213 BROOKFIELD LANE	314	7003	10			AG	31	2	WARRINGTON STEPHEN M & RACHEL A
1214 BROOKFIELD LANE	316	7004	10			AG	31	2	CHAPMAN WILLIAM H & PATRICIA O
1215 BROOKFIELD LANE	314	7003	11			AG	31	2	WILSON SANTA
1216 BROOKFIELD LANE	316	7004	9			AG	31	2	HINTON EARL R & DEBORAH E
1217 BROOKFIELD LANE	314	7003	12			AG	31	2	HARDING JANICE K
1219 BROOKFIELD LANE	314	7003	13			AG	31	2	MALTESE JOSEPH & JENNIFER
1221 BROOKFIELD LANE	315	7003	14			AG	31	2	MOGNONI SARAH RABINOWITZ - TRUSTEE
1223 BROOKFIELD LANE	315	7003	15			AG	31	2	RICHARDS PATRICIA A
1225 BROOKFIELD LANE	315	7003	16			AG	31	2	CLEMENTS LISA M & JUDITH A
1227 BROOKFIELD LANE	315	7003	17			AG	31	2	GRUBB BRIAN P & MARGARET
1229 BROOKFIELD LANE	315	7003	18			AG	31	2	STOCKL DEVON A & CAFASSO BRIELL J
1231 BROOKFIELD LANE	315	7003	19			AG	31	2	KILGORE THOMAS W & PATRICIA P
454 BRUNO LANE	85	1201	84			R4	16	2	DRIALO JON
457 BRUNO LANE	85	1201	85			R4	16	1	OREM JUDI
464 BRUNO LANE	86	1201	91			R4	16	2	MCGOWENS JOHN W & KATHRYN
BURNT MILL ROAD	226	3802	2			RPF	25	15F	CCMUA
BURNT MILL ROAD	250	4701	5			PD	26	15C	STATE OF NEW JERSEY
BURNT MILL ROAD	250	4701	6			PD	26	15C	STATE OF NEW JERSEY
BURNT MILL ROAD	251	4703	1			PD	28	15C	STATE OF NEW JERSEY
BURNT MILL ROAD	251	4703	3			RR	28	15C	STATE OF NEW JERSEY
604 BURNT MILL ROAD	160	2401	8			R1	20	2	GROCHAL JASON
614 BURNT MILL ROAD	161	2501	3			RR	20	2	FRANCHETTI JOHN W & LISA R
626 BURNT MILL ROAD	161	2501	1			RC	20	2	CINELLI THOMAS A JR & HEATHER L
646 BURNT MILL ROAD	161	2502	1	QFARM		RR	21	3B	CULBERTSON ROBERT W
655 BURNT MILL ROAD	162	2503	6			RR	20	2	CELLA JANICE A & JACLYN S
669 BURNT MILL ROAD	226	3803	1.01			RR	24	2	MILLER JOHN SR & GINGER JEAN
672 BURNT MILL ROAD	162	2502	3			RR	20	3A	CULBERTSON ROBERT W

Property Location	Page No.	Block No.	Lot No.	Lot Qualifier	Account No.	Zone	Tax Map	Property Class	Name of Owner
672 BURNT MILL ROAD	162	2502	3	QFARM		RR	21	3B	CULBERTSON ROBERT W
688 BURNT MILL ROAD	162	2502	2			RR	21	3A	CULBERTSON ROBERT W
688 BURNT MILL ROAD	162	2502	2	QFARM		RR	21	3B	CULBERTSON ROBERT W
719 BURNT MILL ROAD	226	3803	3			RR	24	2	PJATIKIN ADAM K & NIKKI L
720 BURNT MILL ROAD	226	3801	1				24	3A	SARTORI BRIAN & RUTH
720 BURNT MILL ROAD	226	3801	1	QFARM			24	3B	SARTORI BRIAN & RUTH
736 BURNT MILL ROAD	226	3801	3			RR	24	2	FORRY DARREN F & PATRICIA A
750 BURNT MILL ROAD	226	3801	2			RR	24	2	MCSORLEY WILLIAM
790 BURNT MILL ROAD	226	3802	1			RPF	21	15F	WATERFORD TOWNSHIP MUA
813 BURNT MILL ROAD	226	3803	5			RR	24	15C	TOWNSHIP OF WATERFORD
817 BURNT MILL ROAD	246	4601	1			RR	28	15C	TOWNSHIP OF WATERFORD
825 BURNT MILL ROAD	247	4601	3			RR	28	1	GOODLOE ROSETTA
831 BURNT MILL ROAD	247	4601	4			RR	28	15C	TOWNSHIP OF WATERFORD
847 BURNT MILL ROAD	247	4601	6			RR	28	1	GUNN WALTER F
855 BURNT MILL ROAD	247	4601	7			RR	28	1	SINELNIK ALEXANDER
863 BURNT MILL ROAD	247	4601	8			RR	28	1	MARESSA JOSEPH A JR
976 BURNT MILL ROAD	250	4701	1			PD	26	15C	STATE OF NEW JERSEY
976 BURNT MILL ROAD	250	4701	4			PD	26	15C	STATE OF NEW JERSEY
1037 BURNT MILL ROAD	251	4703	2			PD	28	15C	STATE OF NEW JERSEY
1250 BURNT MILL ROAD	302	6603	13			PD	35	15C	STATE OF NEW JERSEY
1550 BURNT MILL ROAD	302	6603	8			PD	35	15C	STATE OF NEW JERSEY
1800 BURNT MILL ROAD	301	6603	3			PD	35	15C	STATE OF NEW JERSEY
1984 BURNT MILL ROAD	303	6804	1			PD	33	1	HANSSENS WILLIAM G & ELIZABETH A
2054 BURNT MILL ROAD	302	6703	1			PD	34	15C	STATE OF NEW JERSEY
2071 BURNT MILL ROAD	304	6806	2			PD	33	15C	STATE OF NEW JERSEY
2136 BURNT MILL ROAD	302	6703	4			PD	34	1	DACOSTA BLUEBERRY FARMS INC
2137 BURNT MILL ROAD	304	6806	3			PD	33	1	DACOSTA BLUEBERRY FARMS INC
552 C AVENUE	156	2304	3			R2	20	1	MODERN WAY C/O LILLIAN RANDANELLA
2005 C AVENUE	157	2311	4			PHB	20	15C	TOWNSHIP OF WATERFORD
2010 C AVENUE	159	2317	5			R2	20	2	HUMPHRIES DIANE M & DAVID G
2011 C AVENUE	159	2316	3			R2	20	2	HAUSER CHRISTOPHER M & DIENNO BRITT
2012 C AVENUE	159	2317	2			R2	20	2	BOMBARO FRANK A & RANDANELLA C M
2013 C AVENUE	159	2316	2			R2	20	1	PAGANO ROSE
2014 C AVENUE	159	2317	1			R2	20	1	BOMBARO FRANK A & RANDANELLA C M
2018 C AVENUE	159	2318	1			R2	20	15C	TOWNSHIP OF WATERFORD
2019 C AVENUE	156	2304	2			R2	20	15C	TOWNSHIP OF WATERFORD
2023 C AVENUE	156	2304	1			R2	20	1	WHITMYER THEODORE J & ANNA M
2168 CAMILA AVENUE	77	1016	4			R3	08	2	LUPINETTI MARK J & BARBARA J
2172 CAMILA AVENUE	77	1016	7			R3	08	2	CILONA ALEXIS N
2231 CAMILA AVENUE	70	1001	8			R3	08	2	SNELL JOSEPH K & DEBORAH C
2235 CAMILA AVENUE	70	1001	7			R3	08	2	BOGIE KENDRA
2236 CAMILA AVENUE	71	1004	1			R3	08	1	BREEN THOMAS F & JEANENE C
2238 CAMILA AVENUE	71	1003	14			R3	08	2	BREEN THOMAS F. & JEANENE C.
2239 CAMILA AVENUE	70	1001	6			R3	08	2	CLEMENTI GREG
2243 CAMILA AVENUE	70	1001	5			R3	08	2	HATCH CHARLES T JR & CHRISTINE
2249 CAMILA AVENUE	70	1001	4			R3	08	2	HASTINGS ZACHARY T & BABB SARAH J
2259 CAMILA AVE	102	1401	10			R3	09	2	EPPOLITE MICHAEL J. & MASSARO ELI
2266 CAMILA AVENUE	109	1410	2			R3	09	2	DELANEY FRANK E & DYSONODELANEY R E
2267 CAMILA AVENUE	102	1401	9			R3	09	2	ABRAMEK JOHN P & DEBRA S
2270 CAMILA AVE	109	1410	3			R3	09	2	BEAL RICHARD H & RONEY
2271 CAMILA AVENUE	102	1401	8			R3	09	2	ONGWENYI, JEMIMAH
2273 CAMILA AVENUE	102	1401	7			R3	09	2	FALLON DENIS & SHARON
2275 CAMILA AVENUE	102	1401	6			R3	09	2	SIMPERS JENNIFER
2277 CAMILA AVENUE	102	1401	5			R3	09	2	SCHAFFER ALLISON
2279 CAMILA AVENUE	102	1401	4			R3	09	2	HENSEL KATHLEEN S L/E HENSEL, DAVID
2282 CAMILA AVENUE	109	1410	4			R3	09	2	ICE MARK W II
2283 CAMILA AVENUE	102	1401	2			R3	09	15C	TOWNSHIP OF WATERFORD
2294 CAMILA AVENUE	109	1410	5			R3	09	2	MACDONALD STEPHANIE M
2298 CAMILA AVENUE	109	1410	6			R3	09	2	CATANIA JOSEPH JR & TERRY L
2302 CAMILA AVENUE	109	1410	7			R3	09	2	GRAFF DAVID H & GLORIA
701 CANNERY ROW	203	3301	34			RR	2702	2	BOYINGTON IAN & APRIL
703 CANNERY ROW	203	3301	35			RR	27	2	ANGELI RICHARD S & DEANA L
704 CANNERY ROW	204	3301	48			RR	27	2	CLARK CHRISTINA
705 CANNERY ROW	203	3301	36			RR	27	2	SHAW RALPH A JR & MARY M
706 CANNERY ROW	204	3301	47			RR	27	2	STOKES, JERRI MARIE
707 CANNERY ROW	203	3301	37			RR	27	2	LISNYJ PAUL & KAREN
708 CANNERY ROW	204	3301	46			RR	27	2	MEYERS MARGARET E & OLIVER RA

Property Location	Page No.	Block No.	Lot No.	Lot Qualifier	Account No.	Zone	Tax Map	Property Class	Name of Owner
709 CANNERY ROW	203	3301	38			RR	27	2	BALDWIN JACQUELIN
710 CANNERY ROW	204	3301	45			RR	27	2	SCELSO FRANK M & ANNMARIE
711 CANNERY ROW	203	3301	39			RR	27	2	WOMELSDORF BENSON & CRUMP SARAH
712 CANNERY ROW	204	3301	44			RR	27	2	STEIGERWALT DANIEL
713 CANNERY ROW	203	3301	40			RR	27	2	MARSHALL JAMIE L
714 CANNERY ROW	204	3301	43			RR	27	2	KENNEDY BRIAN P
715 CANNERY ROW	203	3301	41			RR	27	2	COUSINS DAVID E & NANCY
314 CARL HASSELHAN DRIVE	78	1101	13			R3	07	15D	CHRIST THE REDEEMER PARISH ATCO NJ
321 CARL HASSELHAN DRIVE	79	1104	2			PHB	07	2	PATTON CINDY
322 CARL HASSELHAN DRIVE	79	1102	8			R3	07	2	GRINDLE TYSON R & JENNA L
366 CARL HASSELHAN DRIVE	88	1207	17			R2	16	2	SENATORE WILLIAM
370 CARL HASSELHAN DRIVE	88	1207	16			R2	16	2	HEEBNER RICHARD E & NOREEN ANN
374 CARL HASSELHAN DRIVE	88	1207	15			R2	16	2	CLARK, ROBERT W. & KATHLEEN A.
382 CARL HASSELHAN DRIVE	88	1207	14			R2	16	2	FERRY MARK B
2300 CAROLYN LANE	67	903	1			R3	11	2	RUSNAK MICHAEL & JO ANN
2301 CAROLYN LANE	67	902	23			R3	11	15C	TOWNSHIP OF WATERFORD
2306 CAROLYN LANE	67	903	2			R3	11	2	STANDEN GERALD T & CHERYL A
2310 CAROLYN LANE	67	903	3			R3	11	2	BARTOLOTTO JAMES & SHARON
2314 CAROLYN LANE	67	903	4			R3	11	2	DOYLE MICHAEL T & RITA M
2315 CAROLYN LANE	67	902	22			R3	11	2	BORELLI ALBERT W JR & IRENE L
2318 CAROLYN LANE	67	903	5			R3	11	2	OBRE ROBERT E JR & CYNTHIA J
2319 CAROLYN LANE	67	902	21			R3	11	2	SEVERINO LOUIS M & DEBORAH S
2322 CAROLYN LANE	68	903	6			R3	11	2	DANDREA THERESA A
2323 CAROLYN LANE	67	902	20			R3	11	2	STEVENSON ALLEN D & KELLIE E
2326 CAROLYN LANE	68	903	7			R3	11	2	HAMER STEPHEN A & JANET L
2327 CAROLYN LANE	67	902	19			R3	11	2	SMAILER RANDALL L & LINDA C
2330 CAROLYN LANE	68	903	8			R3	11	2	KNOLL CHRISTOPHER & KATHLEEN
2331 CAROLYN LANE	67	902	18			R3	11	2	CARTER ALBERT T & SHARON A
2334 CAROLYN LANE	68	903	9			R3	11	2	POWELL PATRICIA
2335 CAROLYN LANE	67	902	17			R3	11	2	KLINE ROBERT M & CYNTHIA E
2339 CAROLYN LANE	66	902	16			R3	11	2	SKILLEN DANIEL & HAMER LAURA M
2000 CARRIAGE LANE	222	3701	13			RC	26	1	RIPPMAN ALBERT J
2102 CARRIAGE LANE	222	3701	14			RR	26	2	WOOTON JOHN E & BARBARA A
2103 CARRIAGE LANE	222	3701	12			RR	26	2	BUCK LESLIE STEVEN & CHERYL FLEMING
2108 CARRIAGE LANE	222	3701	15			RR	26	2	THOMAS MICHAEL C & DEBRA E
2109 CARRIAGE LANE	221	3701	11			RR	26	2	MCDONALD JANET D
2112 CARRIAGE LANE	222	3701	16			RR	26	2	DE LONG NICHOLAS J & LINDA M
2115 CARRIAGE LANE	221	3701	10			RR	26	2	GRUBB PAUL R & FRANCINE S
2116 CARRIAGE LANE	222	3701	17			RR	26	2	REDDICK DONALD E & CHIQUITA L
2117 CARRIAGE LANE	221	3701	9			RR	26	2	WALDRON STEVEN
2120 CARRIAGE LANE	222	3701	18			RR	26	2	HERNANDEZ RAMON I & ZORAIDA M & DEL
2121 CARRIAGE LANE	221	3701	8			RR	26	2	BEAVER SHANE M & KOMALA GENNA M
2124 CARRIAGE LANE	222	3701	19			RR	26	2	NANKERVIS SARAH KATHRYN
2125 CARRIAGE LANE	221	3701	7			RR	26	2	DUFFIN DAVID D
2128 CARRIAGE LANE	222	3701	20			RR	26	2	MILLER KEVIN & HOLLY L
2129 CARRIAGE LANE	221	3701	6			RR	26	2	WALKER DON J & NORA
2132 CARRIAGE LANE	222	3701	21			RR	26	2	DARIANO ANTHONY A JR
2133 CARRIAGE LANE	221	3701	5			RR	26	2	SCHAFFER JOSEPH C
2136 CARRIAGE LANE	222	3701	22			RR	26	2	ROSENTEL PATRICIA
2137 CARRIAGE LANE	221	3701	4			RR	26	2	TAYLOR THOMAS J & DIANE H
CEDAR AVENUE	59	701	1			RPF	14	1	PEYERL WILLIAM & MARY ANNE
2406 CEDAR AVENUE	60	701	15			R1	14	2	KUHLOW CRAIG R & KATHLEEN M
2408 CEDAR AVENUE	60	701	16			R1	14	2	SIGEL WILLIAM E III
2410 CEDAR AVENUE	60	701	17			R1	14	2	READ JOHN P
2411 CEDAR AVENUE	61	702	2			R1	14	2	SAUER RUDOLPH C & DONNA M
2412 CEDAR AVENUE	60	701	18			R1	14	2	WESTERBY WILLIAM D & MONICA
2418 CEDAR AVENUE	60	701	2			RPF	14	2	ROCHE VINCENT C
2403 CENTRAL AVENUE	4	101	49			R1	14	2	THOMAS KATHLEEN R
2409 CENTRAL AVENUE	4	101	48			R1	14	2	LISNYJ PAUL A JR
2411 CENTRAL AVENUE	4	101	47			R1	14	2	VUKTILAJ PAJTIM
2413 CENTRAL AVENUE	4	101	46			R1	14	2	DAVISON DANIEL B SR
2414 CENTRAL AVENUE	61	702	5			R1	14	2	GRAFF WILLIAM JR & HELENA
2415 CENTRAL AVENUE	4	101	45			R1	14	2	TOWEY JOHN
2417 CENTRAL AVENUE	4	101	44			R1	14	2	LOVELAND MICHAEL E
2418 CENTRAL AVENUE	61	702	6			R1	14	2	SMITH NICOLE
2421 CENTRAL AVENUE	3	101	43			R1	14	2	ESTEP DALLAS J & DIANE L
2422 CENTRAL AVENUE	61	702	1			R1	14	2	DIORIO ROBERT & CAROL

Property Location	Page No.	Block No.	Lot No.	Lot Qualifier	Account No.	Zone	Tax Map	Property Class	Name of Owner
2423 CENTRAL AVENUE	3	101	42			R1	14	2	BREINIG JOHN H & JANICE L
2425 CENTRAL AVENUE	3	101	41			R1	14	1	BREINIG JOHN H & JANICE L
2426 CENTRAL AVENUE	61	701	19			RR	14	2	BRIGGS ROBERT JR & LORA LEE
2429 CENTRAL AVENUE	3	101	40			RR	14	1	MESSICK D C/O PIROLI SUSAN
2437 CENTRAL AVENUE	3	101	39			RR	14	1	MESSICK D C/O PIROLI SUSAN
2438 CENTRAL AVENUE	61	701	20			RR	14	1	MESSICK D C/O PIROLI SUSAN
CENTRAL AVE LANDLOCKED	3	101	38			RR	05	1	WINTERLE A C/O CHICAGO CYLINDER CO
1000 CHATEAU COURT	274	5701	61			RR	27	2	SAAL CURTIS & RUBY C
1001 CHATEAU COURT	274	5701	62			RR	27	2	MARSHALL JOSEPH A & GRIMES JESSICA
1002 CHATEAU COURT	274	5701	59			RR	27	2	RAPPENECKER CHARLES
1003 CHATEAU COURT	274	5701	63			RR	27	2	LIVESEY MARTIN JR & SUSAN J
1004 CHATEAU COURT	274	5701	58			RR	27	2	SABATO DEONNA M
1005 CHATEAU COURT	274	5701	64			RR	27	2	READ JOHN & GINA
1006 CHATEAU COURT	274	5701	57			RR	27	2	BLYTHE DENISE M
1007 CHATEAU COURT	274	5701	65			RR	27	2	BEERS JARED
1008 CHATEAU COURT	274	5701	56			RR	27	2	PROSSER BRUCE L
1009 CHATEAU COURT	275	5701	66			RR	27	2	KANZ JAMES P & MARY LOU
1010 CHATEAU COURT	274	5701	55			RR	27	2	BRENNAN KEVIN & SABO CYNTHIA L
1011 CHATEAU COURT	275	5701	67			RR	27	2	WEAST CHRISTOPHER & SOLYTS KIMBERLY
1012 CHATEAU COURT	274	5701	54			RR	27	2	JOHNSON MICHAEL A & MARY ELLEN
1013 CHATEAU COURT	275	5701	68			RR	27	2	SHARP HERBERT P JR
1014 CHATEAU COURT	274	5701	53			RR	27	2	ALSTON ANN ROSSI-
2321 CHATEAU COURT	275	5701	69			RR	27	15C	TOWNSHIP OF WATERFORD
2114 CHERRY STREET	136	1904	13			PHB	19	2	TOMASSONE, SHIRLEY A (EST OF)
2117 CHERRY STREET	133	1902	5			PHB	19	2	CAPORELLI VIOLA L
2118 CHERRY STREET	135	1904	1			R2	19	2	HARKINS MICHAEL J
2120 CHERRY STREET	135	1903	15			R2	19	2	NAGY ROSALIE & SURIANI EVA
2126 CHERRY STREET	135	1903	16			R2	19	2	HETTINGER JACLYN
2136 CHERRY STREET	134	1903	1			R2	19	2	NUNNENKAMP ELIZA C
409 CHESTNUT STREET	135	1904	2			PHB	19	2	CONGDON KYLE C & MICHELE C
412 CHESTNUT STREET	135	1903	14			R2	19	1	ROESING DOLORES M
416 CHESTNUT STREET	135	1903	13			R2	19	2	RAZO DEBORAH F & DOMINICK J
417 CHESTNUT STREET	135	1904	4			PHB	19	2	ZITO ANTHONY JR
420 CHESTNUT STREET	135	1903	12			R2	19	2	PASSARELLA JACK BRETT
CHEW ROAD	310	7001	24.01	QFARM		AG	31	3B	MADARA KIMBERLY A
CHEW ROAD	334	7602	4	QFARM		PD	32	3B	RUSNAK STEVEN M JR
CHEW ROAD	334	7602	5	QFARM		PD	32	3B	RUSNAK STEVEN M JR
CHEW ROAD	334	7602	6	QFARM		PD	32	3B	RUSNAK STEVEN M JR
CHEW ROAD	335	7603	10	QFARM		PD	33	3B	NEVE ANN & ANGELINO RICHARD
1005 CHEW ROAD	318	7101	24			PV	29	2	SCOTT BRIAN & CARROLL REBECCA
1006 CHEW ROAD	245	4502	14			PV	28	2	LERZA MARIA A & ANTHONY T JR
1014 CHEW ROAD	245	4502	15			PV	28	2	DE PALMA RICHARD M & MARYANN
1015 CHEW ROAD	318	7101	25			PV	29	2	REYES BENITO E
1019 CHEW ROAD	318	7101	26			PV	29	2	SANTORA ROCCO
1025 CHEW ROAD	318	7101	27			PV	29	2	BOMBARA SALVATORE & JOYCE A
1031 CHEW ROAD	318	7101	28			PV	29	2	FALCONI LOUISE
1034 CHEW ROAD	244	4502	13			PV	28	3A	GITHENS RANDY H & CAROL M
1034 CHEW ROAD	244	4502	13	QFARM		PV	28	3B	GITHENS RANDY H & CAROL M
1041 CHEW ROAD	318	7101	29			PV	29	2	O'BRIEN DONNA & SLATER SHAYNA T
1057 CHEW ROAD	318	7101	30			AG	30	2	MIDURE AUSTIN JR & MARGUERITE E
1064 CHEW ROAD	310	7001	30			AG	31	2	BLANCO DANA
1067 CHEW ROAD	319	7101	31			AG	30	3A	BUTLER TIMOTHY W
1067 CHEW ROAD	319	7101	31	QFARM		AG	30	3B	BUTLER TIMOTHY W
1077 CHEW ROAD	319	7101	32			AG	30	2	FRANCHETTI JOHN & KAREN
1091 CHEW ROAD	319	7101	33			AG	30	3A	CHANDLER KENNETH X & VIRGINIA L
1091 CHEW ROAD	319	7101	33	QFARM		AG	30	3B	CHANDLER KENNETH X & VIRGINIA L
1098 CHEW ROAD	310	7001	27			AG	31	2	THOMAS, PATRICIA A
1106 CHEW ROAD	310	7001	26			AG	31	2	HIGGINS SHAWN
1116 CHEW ROAD	310	7001	25			AG	31	3A	TOUSSAINT LOUISE
1116 CHEW ROAD	310	7001	25	QFARM		AG	31	3B	TOUSSAINT LOUISE
1117 CHEW ROAD	319	7101	34				30	2	MILLER JAY & HEIKE
1122 CHEW ROAD	309	7001	23			AG	31	2	GREGAL ROBERT & JANICE
1126 CHEW ROAD	309	7001	22			AG	31	1	MADARA KIMBERLY A
1130 CHEW ROAD	309	7001	21			AG	31	2	MADARA KIMBERLY A
1134 CHEW ROAD	309	7001	20			AG	31	2	IULIUCCI PHILIP P & NANCY ANNE
1135 CHEW ROAD	319	7101	35			AG	30	2	THACKSTON LEONARD F & MARIA
1138 CHEW ROAD	309	7001	19			AG	31	1	LISA CARMEN & SANDRA

Property Location	Page No.	Block No.	Lot No.	Lot Qualifier	Account No.	Zone	Tax Map	Property Class	Name of Owner
1143 CHEW ROAD	319	7101	36			AG	30	2	TOBLER JERRITT & MICHELLE
1145 CHEW ROAD	317	7101	2			AG	30	2	DIBLASI, JACQUELINE M.
1148 CHEW ROAD	309	7001	18			AG	31	2	LISA CARMEN & SANDRA
1151 CHEW ROAD	316	7101	1			AG	30	2	MARS MICHAEL CHARLES & SUSAN
1171 CHEW ROAD	321	7201	22			AG	30	2	MARESSA JOSEPH A
1172 CHEW ROAD	315	7003	20			AG	31	3A	CHO MIYEONG & KIM SOMANG
1172 CHEW ROAD	315	7003	20	QFARM		AG	31	3B	CHO MIYEONG & KIM SOMANG
1175 CHEW ROAD	321	7201	23			AG	30	2	MARESSA JOSEPH A JR
1197 CHEW ROAD	322	7201	24			AG	30	2	BAXTER KEVIN J & MARY M
1217 CHEW ROAD	322	7201	25			AG	30	3A	MARANO ROBERT J & MARIE
1217 CHEW ROAD	322	7201	25	QFARM		AG	30	3B	MARANO ROBERT & MARIE
1234 CHEW ROAD	307	6906	4			AG	31	2	COBLEIGH-SANTOS KYLE
1235 CHEW ROAD	322	7201	26			AG	30	2	MACAULEY GEORGE H & DENEEN S
1249 CHEW ROAD	322	7201	27			AG		2	CUTTS GLENN AND SUZANNE
1252 CHEW ROAD	307	6906	3			AG	31	2	SEITZINGER RAYMOND & TINA
1328 CHEW ROAD	306	6904	1			PD	31	15C	STATE OF NEW JERSEY
1426 CHEW ROAD	306	6904	2			PD	31	4A	MYERS GLORIA & EDWARD SR
1460 CHEW ROAD	306	6905	2			PD	31	1	MYERS GLORIA & EDWARD SR
1478 CHEW ROAD	306	6905	1			PD	31	15C	STATE OF NEW JERSEY
1510 CHEW ROAD	302	6801	1			PD	33	15C	STATE OF NEW JERSEY
1628 CHEW ROAD	303	6802	1			PD	33	15C	STATE OF NEW JERSEY
1670 CHEW ROAD	303	6802	4			PD	33	15C	NJ DEPT ENVIRONMENTAL PROTECTION
1712 CHEW ROAD	303	6802	3			PD	33	15C	STATE OF NEW JERSEY
1730 CHEW ROAD	303	6803	2			PD	33	15C	STATE OF NEW JERSEY
1756 CHEW ROAD	304	6805	5			PD	33	2	RUSNAK FRANK
1832 CHEW ROAD	304	6805	4	QFARM		PD	33	3B	SABELLA CHRISTIAN & DIANA
1876 CHEW ROAD	304	6806	7			PD	33	3A	RUSNAK BROTHERS INC.
1876 CHEW ROAD	304	6806	7	QFARM		PD	33	3B	RUSNAK BROTHERS INC.
1877 CHEW ROAD	335	7603	6	QFARM		PD	33	3B	RUSNAK STEPHEN M & DEBORAH
1886 CHEW ROAD	304	6806	6			PD	33	15E	CEMETERY
1904 CHEW ROAD	304	6806	5			PD	33	2	TAYLOR LISA E
1915 CHEW ROAD	335	7603	7			PD	33	2	RUSNAK STEVEN M JR
1925 CHEW ROAD	335	7603	8			PD	33	2	NEVE ANN
1929 CHEW ROAD	335	7603	9			PD	33	2	MARSH TYLER & STAYTON VICTORIA
1930 CHEW ROAD	304	6806	4			R2	33	1	RUSNAK BROTHERS INC
1947 CHEW ROAD	335	7603	11	QFARM		PD	33	3B	NEVE ANN & ANGELINO RICHARD
400 CHURCH STREET	71	1002	1			R3	08	2	JACKSON JENNIFER & KELLY
401 CHURCH STREET	71	1003	1			R3	08	2	EWAN EUGENE H
407 CHURCH STREET	71	1003	2			R3	08	2	HAWKINS BETTY JANE
410 CHURCH STREET	71	1002	2			R3	08	2	PAULSON TRACIE L.
411 CHURCH STREET	71	1003	3			R3	08	2	DIXON TASHA M & TERRY
413 CHURCH STREET	71	1003	4			R3	08	2	PAULSON CHARLES F
415 CHURCH STREET	71	1003	5			R3	08	2	COOPER MICHAEL & JESSICA
417 CHURCH STREET	71	1003	6			R3	08	2	WOOD HERBERT H JR
419 CHURCH STREET	72	1007	1			R3	08	2	DERR MARGARET L
420 CHURCH STREET	107	1408	1			R3	09	2	TYLER LESLIE JOSEPH - TRUSTEE
424 CHURCH STREET	108	1408	19			R3	09	2	MAURONE JOSEPH
425 CHURCH STREET	72	1007	2			R3	08	2	WEISNECK TIMOTHY S & ALLISON N STRO
426 CHURCH STREET	108	1408	18			R3	09	2	GAMERON MICHAEL J & KATHLEEN
427 CHURCH STREET	72	1007	3			R3	08	2	ROMBERGER NORMAN E & CONNIE J
428 CHURCH STREET	108	1408	17			R3	09	2	VITARELLI MEREDITH L & MICHAEL
430 CHURCH STREET	108	1408	16			R3	09	2	GARDNER RICHARD & BETTY ANNE
435 CHURCH STREET	72	1007	4			R3	08	2	BERGBAUER & KNOLL & BERNHEIMER
437 CHURCH STREET	72	1008	1			R3	08	2	O'MALLEY STEVEN E
438 CHURCH STREET	106	1407	1			R3	09	2	DEVINE MARGARET
442 CHURCH STREET	107	1407	10			R3	09	2	SALTZGUEBER MARA A & EDWIN
443 CHURCH STREET	73	1008	2			R3	08	2	BROMFIELD BRITTANY A & HENNESSEY CI
449 CHURCH STREET	73	1008	3			TC	08	2	KEVENAAR CATHARINA S
461 CHURCH STREET	93	1303	7			TC	17	2	SCHILLER DENNIS G & KATHLEEN M
463 CHURCH STREET	93	1303	8			R2	17	2	JULIANO HARRY
464 CHURCH STREET	98	1316	1			R2	17	2	TULLY ALBERT J & BERNICE C
465 CHURCH STREET	93	1303	9			R2	17	2	SPAUDLING RITA
468 CHURCH STREET	99	1316	11			R2	17	2	ROSENBERGER-MUGRAUER SHARON & THOMAS
469 CHURCH STREET	93	1303	11			R2	17	2	PERCH STEVEN T & LAURA L
472 CHURCH STREET	99	1317	1			R2	17	2	DEFILIPPIS THERESA A
475 CHURCH STREET	99	1318	2			R2	17	2	ELLING JOAN
478 CHURCH STREET	99	1317	6			R2	17	2	LEIBY ARTHUR

Property Location	Page No.	Block No.	Lot No.	Lot Qualifier	Account No.	Zone	Tax Map	Property Class	Name of Owner
479 CHURCH STREET	99	1318	3			R2	17	2	DE MARCO ANTHONY P
480 CHURCH STREET	99	1317	5			R2	17	2	FACCHINEI, JOHN W.
486 CHURCH STREET	99	1317	4			R2	17	2	CALDERBANK GLENN
489 CHURCH STREET	99	1318	4			R2	17	2	QUEENS PARK OVAL ASSET HOLDING TRUS
2213 CLIFFORD AVENUE	100	1320	5			R2	17	2	EDWARDS STEVEN & AMBER
2217 CLIFFORD AVENUE	100	1320	4			R2	17	2	DOUGHERTY CHARLES J & JOANN
2254 CLIFFORD AVENUE	97	1312	3			R2	17	2	ONCAY STACY H & ADAM E
2258 CLIFFORD AVENUE	97	1312	4			R2	17	2	MERLINO BENJAMIN N SR
2260 CLIFFORD AVENUE	96	1310	1			R2	17	2	BARLIER JOANNE M
2336 CLIFFORD AVENUE	118	1606	1			R1	18	2	ETTORE JOHN M & BARBARA
2350 CLIFFORD AVENUE	118	1606	2			R1	18	2	SLIM STEVEN JOHN & PATRICIA ANN
2351 CLIFFORD AVENUE	117	1605	11			R1	18	1	JOHNSON ROBERT J & KAREN R
2354 CLIFFORD AVENUE	118	1606	3			R1	18	2	MCKELVEY PATRICK J
2355 CLIFFORD AVENUE	117	1605	10			R1	18	1	LESSIG CHARLES R & KASHULINES BONNI
2359 CLIFFORD AVENUE	117	1605	9			R1	18	1	LESSIG CHARLES R & KASHULINES BONNI
2360 CLIFFORD AVENUE	118	1606	4			R1	18	2	SCHMITTER SUSAN M
2373 CLIFFORD AVENUE	181	2804	6			R1	18	2	CLARKE JEFFREY M & JACQUELINE T
2380 CLIFFORD AVENUE	180	2803	9			R1	18	2	LANG DAVID G & DIANE J
2381 CLIFFORD AVENUE	181	2804	5			R1	18	2	POLICE DONALD P & DAWN R
2386 CLIFFORD AVENUE	180	2803	10			R1	18	2	MCMENAMIN JOSEPH J & CHRISTINA K
2387 CLIFFORD AVENUE	181	2804	4			R1	18	2	VINROE JOSHUA A & JENNIFER A
2390 CLIFFORD AVENUE	181	2803	11			R1	18	2	PORUTSKI RAYMOND J & KATHRYN M
26 COLGATE COURT	20	402	54			R2	06	2	DRAKE JEFFREY R
27 COLGATE COURT	19	402	36			R2	06	2	DEMPSTER THOMAS R & LISA J
28 COLGATE COURT	20	402	53			R2	06	2	HOLLYWOOD CONST CO
29 COLGATE COURT	19	402	37			R2	06	2	MORITZ KIMBERLY S
30 COLGATE COURT	20	402	52			R2	06	2	THEODOROU ANTONY
31 COLGATE COURT	19	402	38			R2	06	2	NEGRIN JASON B & KELLY A
32 COLGATE COURT	20	402	51			R2	06	2	HATZ PROPERTIES LLC
33 COLGATE COURT	19	402	39			R2	06	2	WROBLEWSKI JOHN S
34 COLGATE COURT	20	402	50			R2	06	2	PEOPLES LAUREN TERESA
35 COLGATE COURT	19	402	40			R2	06	2	HODGE ELIZABETH & HERMAN L
36 COLGATE COURT	20	402	49			R2	06	2	ADOLF VICKY A
37 COLGATE COURT	19	402	41			R2	06	2	C/O ASA INVESTMENTS
38 COLGATE COURT	20	402	48			R2	06	15C	TOWNSHIP OF WATERFORD
39 COLGATE COURT	19	402	42			R2	06	2	COULTER DAVID J & MARGARET G
40 COLGATE COURT	20	402	47			R2	06	2	COWELL JOHN & MARGARET
41 COLGATE COURT	19	402	43			R2	06	2	KEATING ROBERT D & LINDA M
42 COLGATE COURT	20	402	46			R2	06	2	DUDAS MICHAEL P IV
43 COLGATE COURT	19	402	44			R2	06	2	CLAYPOOL DEAN & MARGARET
45 COLGATE COURT	19	402	45			R2	06	2	MCATEER JOSEPH E
COLGATE ROAD	12	303	8			R2	06	1	GVI PLINER INC
COLGATE ROAD	12	303	9			PHB	06	15C	WINSLOW TOWNSHIP
COLGATE ROAD	12	303	10			R2	06	15C	WINSLOW TOWNSHIP
9 COLGATE ROAD	16	401	10			SPLT	06	4A	LEGACY AT WT PINES %TARGET PROP MGT
15 COLGATE ROAD	16	401	11			PHB	06	2	BRADLEY JOSHUA K & DEFELICE KELLY A
17 COLGATE ROAD	16	401	12			PHB	06	2	KEENAN MELINDA
19 COLGATE ROAD	16	401	13			PHB	06	2	JACKSON DAVID W & DEBORAH C
21 COLGATE ROAD	16	401	14			PHB	06	2	ROBINSON WARD III
27 COLGATE ROAD	12	303	11			R2	06	1	GVI PLINER INC (A NJ CORP)
28 COLGATE ROAD	15	304	19			R2	06	2	BROWN KATHLEEN F & RAYMOND JR
29 COLGATE RD	12	303	12			R2	06	2	SMITH JEANNETTE
30 COLGATE ROAD	15	304	18			R2	06	2	SCAFE DASHAYI
31 COLGATE ROAD	12	303	13			R2	06	2	LOPEZ ELIZABETH
32 COLGATE ROAD	14	304	17			R2	06	2	BARNETTE JUSTIN M & DANIELLE
33 COLGATE ROAD	12	303	14			R2	06	2	DARBY KEVIN A SR & YOLANDA M
34 COLGATE ROAD	14	304	16			R2	06	2	FELDER JOHN C JR
35 COLGATE ROAD	12	303	15			R2	06	2	ECKERT DARYL & TORRI & ETALS
36 COLGATE ROAD	14	304	15			R2	06	2	DELGADO FREDDY JR & ZUSSETTE
37 COLGATE ROAD	12	303	16			R2	06	2	VILLANO REYNALDA
38 COLGATE ROAD	14	304	14			R2	06	2	MILLER JOSEPH P
39 COLGATE ROAD	12	303	17			R2	06	2	DIAZ EVELYN & NIEVES ANGEL L
40 COLGATE ROAD	14	304	13			R2	06	2	ROEGIGER OLE F
41 COLGATE ROAD	12	303	18			R2	06	15F	ZAGAMI JOHN FRANCIS SR
42 COLGATE ROAD	14	304	12			R2	06	2	CRONIN VINCENT & MACCREADY TINA
43 COLGATE ROAD	12	303	19			R2	06	1	CORTESE VINCENT & NICOLE
44 COLGATE ROAD	14	304	11			R2	06	2	HOLSEY DARYL JR & GIBSON ASHLEY

Property Location	Page No.	Block No.	Lot No.	Lot Qualifier	Account No.	Zone	Tax Map	Property Class	Name of Owner
1807 COLLINGS AVENUE	248	4601	25			R1	28	2	MESSINA CHARLES F & DIANE L
1811 COLLINGS AVENUE	248	4601	24			R1	28	2	SIMONE CLEMENT M JR
1816 COLLINGS AVENUE	243	4501	20			R1	28	2	HEINZINGER MARY ELLEN & HANYECZ LOU
1817 COLLINGS AVENUE	248	4601	23			RR	28	2	MARZ JOHN A & MISTY R
1835 COLLINGS AVENUE	248	4601	22			RR	28	2	IRWIN LEONARD S
1851 COLLINGS AVENUE	248	4601	21			RR	28	2	CICCHINO SANDRA
1855 COLLINGS AVENUE	248	4601	19			RR	28	2	CASSARIO LUKE J & NANCY G
1859 COLLINGS AVENUE	248	4601	18			RR	28	2	CASSARIO LUKE J & NANCY G
1876 COLLINGS AVENUE	242	4501	1			RC	28	15C	STATE OF NEW JERSEY
2004 COLLINGS AVENUE	250	4702	1			PD	28	15C	STATE OF NEW JERSEY
2104 COLUMBIA AVENUE	301	6507	12			RR	26	15C	TOWNSHIP OF WATERFORD
2114 COLUMBIA AVENUE	301	6507	13			RR	26	2	CLEMENTS PATRICIA S
2124 COLUMBIA AVENUE	301	6507	15			RR	26	2	WARING, MICHAEL A
2130 COLUMBIA AVENUE	301	6507	14			RR	26	1	MAIAROTO STEVEN & GERALDINE
2138 COLUMBIA AVENUE	298	6501	30			RR	26	2	SHERMAN ADAM C & BRYANT CHRISTINE A
2139 COLUMBIA AVENUE	295	6403	21			RR	26	2	MAIESE FRANK & ANNE H
2144 COLUMBIA AVENUE	298	6501	27			RR	2602	2	BEECH THOMAS & PAULA A
2148 COLUMBIA AVENUE	298	6501	28			RR	2602	2	SLATER WARREN J & KAREN E
2149 COLUMBIA AVENUE	295	6403	20			RR	26	2	DAVIS VIOLET
2153 COLUMBIA AVENUE	295	6403	19			RR	26	2	JACKSON, CHARLES & EDITH
2156 COLUMBIA AVENUE	298	6501	29			RR	2602	2	YODER WILLIAM H & SHIRLEY L
2160 COLUMBIA AVENUE	298	6501	31			RR	26	2	VARRELL KEVIN
2278 COLUMBIA AVENUE	281	5901	2			RR	27	4A	CLEMENTON GUN CLUB C/O J FANZ
2304 COLUMBIA AVENUE	281	5901	3			RR	2706	3A	ARMOR JUDITH L & MICHAEL LEONARD
2304 COLUMBIA AVENUE	281	5901	3	QFARM		RR	27	3B	ARMOR JUDITH L
2324 COLUMBIA AVENUE	281	5901	4			RR	27	1	2324 COLUMBIA AVENUE LLC
2336 COLUMBIA AVENUE	281	5901	5			RR	27	4A	2324 COLUMBIA AVENUE LLC
2360 COLUMBIA AVENUE	281	5901	6			RR	27	4A	TELCO SPORTSMEN'S CLUB INC
1605 CONDO AVENUE	316	7004	8			AG	31	2	SHERWOOD JOHN H III & SLIM ALYSON L
1611 CONDO AVENUE	316	7004	7			AG	31	2	PEDEN MARK A SR & LINDA
1615 CONDO AVENUE	316	7004	6			AG	31	2	FULLER EDWARD J
1618 CONDO AVENUE	307	6906	5			AG	31	2	KENNEDY TINA
1619 CONDO AVENUE	316	7004	5			AG	31	2	EAGER WILLIAM A III & KIMBERLY A
1623 CONDO AVENUE	316	7004	4			AG	31	2	VITAGLIANO LARRY B III & HIRSH HOLL
1627 CONDO AVENUE	316	7004	3			AG	31	2	HABINOWSKI LEONARD & PATRICIA
1629 CONDO AVENUE	316	7004	2			AG	31	2	ASCATIGNO DOREEN A
1646 CONDO AVENUE	307	6906	6			AG	31	3A	CONDO RALPH J & MARION
1646 CONDO AVENUE	307	6906	6	QFARM		AG	31	3B	CONDO RALPH J & MARION
1656 CONDO AVENUE	307	6906	7			AG	31	2	NIEDOBA JOSEPH G JR & DENISE C
1658 CONDO AVENUE	307	6906	8			AG	31	2	NIEDOBA JOSEPH JR & DENISE C
1662 CONDO AVENUE	307	6906	10			AG	31	2	NEWCOMB EDWIN F IV & ROCHELLE L
1666 CONDO AVENUE	307	6906	11			AG	31	2	THURSTON ROCHELLE L
1670 CONDO AVENUE	307	6906	12			AG	31	2	CAPORALE PETER & PATRICIA
1674 CONDO AVENUE	308	6906	13			AG	31	2	FITZPATRICK TRACY ANNE
1678 CONDO AVENUE	308	6906	14			AG	31	2	PASSARELLA RICHARD & MORGAN
1682 CONDO AVENUE	308	6906	15			AG	31	2	MARESSA JOSEPH A JR
1690 CONDO AVENUE	307	6906	1			AG	31	3A	MARESSA JOSEPH A JR
1690 CONDO AVENUE	307	6906	1	QFARM		AG	31	3B	MARESSA JOSEPH A JR
1690 CONDO AVENUE	307	6906	9	QFARM		AG	31	3B	MARESSA JOSEPH A JR
1701 CONDO AVENUE	314	7003	3			AG	3101	2	PASSARELLA ROXANNE L & COOEY DAVID
1701 CONDO AVENUE	314	7003	3	QFARM		AG	3101	3B	PASSARELLA ROXANNE L & COOEY DAVID
1713 CONDO AVENUE	306	6902	2			AG	31	2	ROWLEY JOHN L
1768 CONDO AVENUE	306	6903	1			PD	31	15C	STATE OF NEW JERSEY
1781 CONDO AVENUE	306	6902	1			PD	31	15C	STATE OF NEW JERSEY
CONRAD AVENUE	311	7002	1			AG	31	15C	TOWNSHIP OF WATERFORD
CONRAD AVENUE	317	7101	6	QFARM		AG	30	3B	IULIUCCI PASQUALE J & JOSEPHINE
CONRAD AVENUE	317	7101	7	QFARM		AG	30	3B	IULIUCCI PASQUALE J & JOSEPHINE
CONRAD AVENUE	317	7101	8			AG	30	1	UTZ, JESSICA
693 CONRAD AVENUE	319	7102	1			PD	30	15C	STATE OF NEW JERSEY
716 CONRAD AVENUE	321	7201	21			PD	30	15C	STATE OF NEW JERSEY
733 CONRAD AVENUE	317	7101	4	QFARM		AG	30	3B	ANGELINO RICHARD & JANET
757 CONRAD AVENUE	317	7101	3	QFARM		AG	30	3B	IULIUCCI PASQUALE J
1625 CONRAD AVENUE	309	7001	17			AG	31	1	MOGNONI RUSSELL & SARAH RABINOWITZ-
1655 CONRAD AVENUE	309	7001	16			AG	31	2	CHAMBERS LISA
1656 CONRAD AVENUE	315	7003	21			AG	31	3A	MCCLUSKEY DEBRA LYNNE
1656 CONRAD AVENUE	315	7003	21	QFARM		AG	31	3B	MCCLUSKEY, DEBRA LYNNE
1657 CONRAD AVENUE	309	7001	15			AG	31	2	TOUSSAINT EDWARD & JOY

Property Location	Page No.	Block No.	Lot No.	Lot Qualifier	Account No.	Zone	Tax Map	Property Class	Name of Owner
1665 CONRAD AVENUE	309	7001	14			AG	31	2	SIMMERMON KYLE A & COLLEEN
1666 CONRAD AVENUE	315	7003	22			AG	31	3A	LAMAGNA DENNIS V & HELEN L
1666 CONRAD AVENUE	315	7003	22	QFARM		AG	31	3B	LAMAGNA DENNIS V & HELEN L
1671 CONRAD AVENUE	309	7001	13			AG	31	2	BRESCIA JAMES J
1672 CONRAD AVENUE	315	7003	23			AG	3101	3A	CENTRAL JERSEY HOPS LLC
1672 CONRAD AVENUE	315	7003	23	QFARM		AG	3101	3B	CENTRAL JERSEY HOPS LLC
1677 CONRAD AVENUE	309	7001	12			AG	31	2	DARCH KATHY
1678 CONRAD AVENUE	313	7003	1			AG	3101	3A	GERVASONI WILLIAM P & JENNIFER L
1678 CONRAD AVENUE	313	7003	1	QFARM		AG	3101	3B	GERVASONI WILLIAM P & JENNIFER L
1681 CONRAD AVENUE	309	7001	11			AG	31	2	BIENIAKOWSKI MARRIANNE & ET ALS
1691 CONRAD AVENUE	309	7001	10			AG	31	2	GREENHALGH HEADLEY & MARIAN D
1710 CONRAD AVENUE	313	7002	25			AG	31	2	KREIDER ROBERT R & LINDA A
1714 CONRAD AVENUE	313	7002	24			AG	31	2	DE MAIO JOHN
1718 CONRAD AVENUE	313	7002	23			AG	31	2	MATTHEWS DAVID T & EILEEN
1722 CONRAD AVENUE	313	7002	22			AG	31	2	MORRISON JOSEPH K & CHRISTINE & NIS
1728 CONRAD AVENUE	311	7002	3			AG	31	2	WHITE JOAN A
1732 CONRAD AVENUE	311	7002	2			AG	31	2	BOND GREGORY L
1747 CONRAD AVENUE	305	6901	3			AG	31	2	TOUSSAINT THOMAS J & CINDY ANN
2107 COOPER ROAD	50	502	269			PHB	04	1	BOUBOULIS ERNEST %DOLORES TOUSSAINT
2112 COOPER ROAD	80	1104	10			PHB	07	4A	ANCO COMMERCIAL SERVICES LLC
2119 COOPER ROAD	49	502	268			R4	04	2	MESISCA MARIA J & O'BRIEN DAVID C
2122 COOPER ROAD	79	1104	1			PF	07	15B	CHRIST THE REDEEMER PARISH ATCO NJ
2123 COOPER ROAD	49	502	267			R4	04	2	HIESTER JOSEPH & JANET
2127 COOPER ROAD	49	502	266			R4	04	2	ROMOLINI ERIC S & MARY CLAIRE
2131 COOPER ROAD	49	502	265			R4	04	2	LAMPMAN LEO A IV & DANIELLE
2139 COOPER ROAD	48	502	248			R4	04	2	BANES RAYMOND S & KATHLEEN P
2143 COOPER ROAD	48	502	247			R4	04	2	GEE-HARTLEY NANCY L
2147 COOPER ROAD	48	502	246			R4	04	2	WEAVER CLINT E
2148 COOPER ROAD	78	1101	14			PF	07	2	APPALUCCI PATRICIA G & ALBERT D
2151 COOPER ROAD	48	502	245			R4	04	2	BURNS ANGELICA
2155 COOPER ROAD	48	502	244			R4	04	2	MACRI DOLORES J
2159 COOPER ROAD	48	502	243			R4	04	2	ROHLOFF ALBERT G & NANCY SHENDOCK-
2162 COOPER ROAD	77	1101	1			PF	07	15A	WATERFORD BOARD OF EDUCATION
2163 COOPER ROAD	48	502	242			R4	04	2	VELASCO CHANTAL
2167 COOPER ROAD	48	502	241			R4	04	2	GAMBLE DONNIE D & BINDIG, JENNA
2171 COOPER ROAD	47	502	240			R4	04	2	PITNER JASON V
2175 COOPER ROAD	47	502	239			R4	04	2	KOONS ROBERT C % DIANE BAKLEY
2179 COOPER ROAD	45	502	190			R4	04	2	CALLETTA LYNNE M
2284 COOPER ROAD	77	1017	1			RC	08	15C	TOWNSHIP OF WATERFORD
2307 COOPER ROAD	58	601	43			PHB	13	2	STRAUS KAREN
2317 COOPER ROAD	58	601	44			PHB	13	1	GSV PLINER LLC
2323 COOPER ROAD	58	601	42			PHB	13	2	ANDERSON-HUMPHRIE, KAREN
2326 COOPER ROAD	64	901	2			R3	11	2	SALTER SHAYLA A
2334 COOPER ROAD	64	901	3			R3	11	2	SAVINI CYNTHIA
2337 COOPER ROAD	58	601	35			PHB	13	2	STEVENS ROBERT E & SUSAN J
2341 COOPER ROAD	58	601	34			PHB	13	2	SHINN SCOTT D
2345 COOPER ROAD	58	601	33			PHB	13	2	BREWER CHADD & BRITTANY
2347 COOPER ROAD	58	601	32			PHB	13	2	GROVES GERALD A & KAREN M
2351 COOPER ROAD	58	601	31			PHB	13	2	GRIFFIN JAMES T
2359 COOPER ROAD	59	602	11			R3	13	2	RAMOS JOHN
2366 COOPER ROAD	65	902	1			R3	11	2	VELTRI PAUL
2367 COOPER ROAD	59	602	10			R3	13	2	CASSADY, RUTH (L/E)&ALLAN R CASSADY
2371 COOPER ROAD	59	602	9			R3	13	2	CROMER SHAWN & LAUREN
2378 COOPER ROAD	65	902	2			R3	11	2	HUTCHINSON STEPHEN F
2379 COOPER ROAD	59	602	8			R3	13	2	HOOKER STEVEN T & JACQUELINE
2382 COOPER ROAD	66	902	3			R3	11	2	PEIFFER TERRI L
2385 COOPER ROAD	59	602	7			R3	13	2	ITALIANO JUSTIN & ASHLEY
2386 COOPER ROAD	66	902	4			NB	11	2	EMMONS STEPHEN & SYDNEY
2414 COOPER ROAD	61	801	1			RC	12	1	STEVENSON DIANE%TINDAL,WILLIAM ETAL
COOPER FOLLY ROAD	81	1201	26			PHB	16	1	WOOSTER PROPERTIES LLC
431 COOPER FOLLY ROAD	91	1209	35			R4	16	1	LUCAS JAMES E & GRACE
439 COOPER FOLLY ROAD	91	1209	34			R4	16	2	LUCAS JAMES & GRACE
440 COOPER FOLLY ROAD	142	2001	85			OC	20	2	SHENDOCK RAYMOND W JR
441 COOPER FOLLY ROAD	91	1209	36			R4	16	1	LUCAS JAMES E & GRACE
443 COOPER FOLLY ROAD	91	1209	37			R4	16	1	SCELSO ALEXANDER & FRANCES
455 COOPER FOLLY ROAD	91	1209	33			R4	16	4A	SCELSO ALEXANDER
458 COOPER FOLLY ROAD	136	2001	1			OC	20	15C	CAMDEN COUNTY

Property Location	Page No.	Block No.	Lot No.	Lot Qualifier	Account No.	Zone	Tax Map	Property Class	Name of Owner
460 COOPER FOLLY ROAD	136	2001	2			R4	20	15C	TOWNSHIP OF WATERFORD
462 COOPER FOLLY ROAD	136	2001	3			R4	20	2	KITCHEN DEIRDRE J.
464 COOPER FOLLY ROAD	136	2001	4			R4	20	2	SMITH NANCY A
466 COOPER FOLLY ROAD	136	2001	5			R4	20	2	HALTER ANNA K
468 COOPER FOLLY ROAD	136	2001	6			R4	20	2	GAUNT JULIANNE
488 COOPER FOLLY RD	141	2001	66			R4	20	2	ROSER STANLEY H III
496 COOPER FOLLY ROAD	141	2001	67			R4	20	2	WOLICK MARIA D
500 COOPER FOLLY ROAD	141	2001	68			PHB	20	2	CARTY CHRISTOPHER & LIPSHULTZ JAMIE
502 COOPER FOLLY ROAD	141	2001	69			PHB	20	2	ANNING JENNY
20 CORNELL ROAD	18	402	20			R2	06	2	ROSADO PEDRO & MIRIAM
22 CORNELL ROAD	18	402	21			R2	06	2	NUNNENKAMP TIM W & VAL F JR
23 CORNELL ROAD	18	402	25			R2	06	2	LITTLES, GRADY JR
24 CORNELL ROAD	18	402	22			R2	06	2	HORSLEY OWEN S & LORETTA
25 CORNELL ROAD	18	402	24			R2	06	2	JOHNSON DAVID JR & EDWINA E
27 CORNELL ROAD	18	402	23			R2	06	2	JACKSON TERRI L & WILLIAMS DAVID
623 CURRY AVENUE	321	7201	19			AG	30	3A	DEPASQUALE WILLIAM J JR & LOIS JEAN
623 CURRY AVENUE	321	7201	19	QFARM		AG	30	3B	DEPASQUALE WILLIAM J JR & LOIS JEAN
657 CURRY AVENUE	324	7302	14			AG	30	2	PELLY WILLIAM J & CUNNINGHAM GAIL M
663 CURRY AVENUE	324	7302	13			AG	30	2	PELLY CAROLYN J
664 CURRY AVENUE	322	7202	1			PD	30	15C	STATE OF NEW JERSEY
669 CURRY AVENUE	324	7302	12			AG	30	2	HEALEY WILLIAM J & NANCY P
693 CURRY AVENUE	327	7305	9			AG	31	2	MATEJKOVIC DAVID & KAY
699 CURRY AVENUE	327	7305	8			AG	31	2	US BANK TRUST NA % RESICAP
705 CURRY AVENUE	327	7305	7			AG	30	2	KEENAN JAMES E
709 CURRY AVENUE	327	7305	6			AG	30	2	ASHCROFT MATTHEW K & CATHERINE T
715 CURRY AVENUE	327	7305	5			AG	31	2	SMITH ROBERT SCOTT & DOROTHY ANN
719 CURRY AVENUE	327	7305	4			AG	30	2	GERGLER EDWARD C & SANDRA M
729 CURRY AVENUE	327	7304	21			AG	30	2	BURNS WILLIAM E & JUDITH A
2340 CW HAINES BLVD	8	209	1			PHB	2	15C	NJ DEPT TRANSPORTATION
C WILLIAM HAINES BLVD	7	202	5			PHB	03	15C	TOWNSHIP OF WATERFORD
C WILLIAM HAINES BLVD	6	202	1			PHB	02	4A	ATLANTIC CITY ELEC CO C/O R E DEPT
C WILLIAM HAINES BLVD	7	202	6				03	1	PASSARELLA RICHARD & JERMYN JOHN
C WILLIAM HAINES BLVD	7	202	7			PHB	02	1	HAINES BLVD LLC & DIMEGLIO
C WILLIAM HAINES BLVD	7	204	1			PHB	02	1	SAMINVEST CO LLC
2018 D AVENUE	156	2307	1			R2	20	15C	TOWNSHIP OF WATERFORD
2024 D AVENUE	156	2306	1			R2	20	15C	TOWNSHIP OF WATERFORD
2035 DALE AVENUE	233	4106	3			R2	24	2	PONTONIO MICHAEL M JR
700 DANA DRIVE	216	3501	25			RR	22	2	WADE GERALD D & ANNIE TERESA
701 DANA DRIVE	216	3501	24			RR	22	2	FANZ EDWARD R & MOCARSKI SONYA M
702 DANA DRIVE	216	3501	26			RR	22	2	WILSON BRUCE P & SHERRY L M
703 DANA DRIVE	216	3501	23			RR	22	2	SMITH SHELBY
704 DANA DRIVE	216	3501	27			RR	22	2	HUNTER MATTHEW J & ROSEMARIE
705 DANA DRIVE	216	3501	22			RR	22	2	BRONSKY JAMES J III & CASEY L
706 DANA DRIVE	216	3501	28			RR	22	2	ZIELKE ERIC W & MOLLY
707 DANA DRIVE	215	3501	21			RR	22	2	EDEL JENNIFER L
708 DANA DRIVE	216	3501	29			RR	22	2	SHERWOOD ALFRED & CYNTHIA
709 DANA DRIVE	215	3501	20			RR	22	2	SABO ROBERT G & AMY B
710 DANA DRIVE	216	3501	30			RR	22	15C	TOWNSHIP OF WATERFORD
DAYTON AVE	103	1402	8					1	HOECHST & GRIGGS
2230 DAYTON AVENUE	70	1001	14			R3	08	2	DEVLIN ELIZABETH M
2233 DAYTON AVENUE	65	901	18			R3	11	2	EMMEL, BARRY T
2234 DAYTON AVENUE	70	1001	15			R3	08	2	COOK NORMA H
2238 DAYTON AVENUE	70	1001	16			R3	08	2	JACKSON BERNADETTE
2241 DAYTON AVENUE	65	901	17			R3	11	2	LOVELACE VAUGHN
2243 DAYTON AVENUE	65	901	16			R3	11	2	JACKSON BERNADETTA
2244 DAYTON AVENUE	71	1001	17			R3	08	2	KNICKMAN JUNE I
2247 DAYTON AVENUE	65	901	15			R3	11	2	CARMONA DAVID & GABRIELLE
2248 DAYTON AVENUE	71	1001	18			R3	08	1	KNICKMAN JUNE IRENE
2257 DAYTON AVENUE	65	901	14			R3	11	2	DRAKE JEFFREY R
2310 DAYTON AVENUE	103	1402	1			R1	09	2	SIMON JOHN M
2314 DAYTON AVENUE	103	1402	2			R1	09	2	PEDERSEN PAUL J & MAUREEN L
2318 DAYTON AVENUE	103	1402	3			R1	09	2	VAN LEER GLENN
2320 DAYTON AVENUE	103	1402	4			R1	09	2	HOLLAND EDWARD J III & NANCY
2324 DAYTON AVENUE	103	1402	11			R1	09	2	ADAMUCCI JOAN BARBONE & NICHOLAS
2328 DAYTON AVENUE	103	1402	5			R1	09	2	MALLON DAVID M JR & NICOLE
2335 DAYTON AVENUE	64	802	21			R1	12	1	WADE ANDREW L
2336 DAYTON AVENUE	103	1402	6			R1	09	2	O'NEILL, THOMAS J. & FELICETTA

Property Location	Page No.	Block No.	Lot No.	Lot Qualifier	Account No.	Zone	Tax Map	Property Class	Name of Owner
2320 ELLWOOD AVENUE	171	2702	17			R1	22	2	MATHES LUKE C & GENDRACHI GINA M
2321 ELLWOOD AVENUE	169	2701	10			R1	22	2	FITZPATRICK THOMAS
2324 ELLWOOD AVENUE	171	2702	18			R1	22	2	TAIT IAN J & KRISTIE M
2325 ELLWOOD AVENUE	169	2701	9			R1	22	2	WEYAND ROBERT A JR
2328 ELLWOOD AVENUE	171	2702	19			R1	22	2	MENA DOLORES M & GOOD JOHN R
2329 ELLWOOD AVENUE	169	2701	8			R1	22	2	COHEN DEREK T & BERNADETTE M
2332 ELLWOOD AVENUE	171	2702	20			R1	22	2	SIMONE JOSEPH C & LINDSAY M
2333 ELLWOOD AVENUE	169	2701	7			R1	22	2	US BANK TRUST NA % RESICAP
2336 ELLWOOD AVENUE	171	2702	21			R1	22	2	CAMPBELL BRIAN & KIMBERLY
2337 ELLWOOD AVENUE	169	2701	6			R1	22	2	LUCAS THOMAS R
2340 ELLWOOD AVENUE	171	2702	22			R1	22	2	MURPHY MICHAEL K & MARLENE
2341 ELLWOOD AVENUE	169	2701	5			R1	22	2	PIANTADOSI ALBERT J & JANICE L
2344 ELLWOOD AVENUE	171	2702	23			R1	22	2	STOOTS, PATRICIA D
2350 ELLWOOD AVENUE	170	2702	1			R1	22	2	SMITH STANLEY D & SHERYL A
2352 ELLWOOD AVENUE	179	2802	15			R1	22	2	HASSAB JOSEPH E
2353 ELLWOOD AVENUE	177	2801	32			R1	22	2	MC FERREN SHAWN W & COLLEEN Y
2357 ELLWOOD AVENUE	177	2801	31			R1	22	2	GARRETSON COLLEEN J & WILLIAM M
2369 ELLWOOD AVENUE	177	2801	30			R1	22	2	JACKSON ALAN J & ELIZABETH A
2376 ELLWOOD AVENUE	179	2802	11			RR	22	2	TOMASKI JOHN C
2379 ELLWOOD AVENUE	177	2801	29			RR	22	2	WICHROWSKI FRANK B & LOUISE
2384 ELLWOOD AVENUE	179	2802	10			RR	22	2	THR & ASSOC LLC & GROFF ELEANOR J
2387 ELLWOOD AVENUE	177	2801	28			RR	22	2	DOMM WILLIAM & DEBRA A
2392 ELLWOOD AVENUE	179	2802	9			RR	22	2	ATC PROPERTIES LLC
2396 ELLWOOD AVENUE	179	2802	16			RR	22	2	STEFFENS KYLE E
2399 ELLWOOD AVENUE	177	2801	27			RR	22	2	MARGIOTTI DONALD R
2402 ELLWOOD AVENUE	179	2802	8			RR	22	2	PEACOCK PATRICIA L
2411 ELLWOOD AVENUE	177	2801	26			RR	22	2	LENTZ NICHOLAS S
2418 ELLWOOD AVENUE	179	2802	17			RR	22	2	PEACOCK CHARLES JR & TRACY
2421 ELLWOOD AVENUE	176	2801	25			RR	22	3A	DOMM RICHARD & JESSICA
2421 ELLWOOD AVENUE	177	2801	25	QFARM		RR	22	3B	DOMM RICHARD & JESSICA
2431 ELLWOOD AVENUE	176	2801	24			RR	22	3A	FRATZ EUGENE M & CARROLL A
2431 ELLWOOD AVENUE	176	2801	24	QFARM		RR	22	3B	FRATZ EUGENE M & CARROLL A
2447 ELLWOOD AVENUE	176	2801	23			RR	22	2	HART TERRI T
2448 ELLWOOD AVENUE	179	2802	19			RR	22	2	VERNA DAVID J & DOROTHY J
2460 ELLWOOD AVENUE	180	2802	20			RR	22	2	MASINO PEARL (EST)
2461 ELLWOOD AVENUE	176	2801	22			RR	22	2	TODD PAUL A & CHRISTINE
2466 ELLWOOD AVENUE	180	2802	21			RR	22	2	GESS RICHARD
2470 ELLWOOD AVENUE	180	2802	22			RNB	22	2	WOODS GERALD D
2476 ELLWOOD AVENUE	180	2802	23			RNB	22	2	DONOFLIO WILLIAM R & KATHLEEN A
2482 ELLWOOD AVENUE	178	2802	1			RNB	22	2	BROWN THOMAS M & SHARON L
2024 ELM AVENUE	230	4004	4			R2	24	2	RAIO DOMINICK
2123 FERNWOOD AVENUE	252	4801	9			RR	26	2	MASTERS RAYMOND F JR & MITSUYO
2126 FERNWOOD AVENUE	288	6302	2			RR	26	2	ANDERSON RUTHANN & RUDLEY T & R SR
2161 FERNWOOD AVENUE	253	4802	15			RR	26	2	CIPPARONE JOHN A JR & CONSTANCE
2169 FERNWOOD AVENUE	253	4802	14			RR	26	1	SINELNIK GREGORY & IRENE
2240 FERNWOOD AVENUE	270	5701	1			RC	27	15C	TOWNSHIP OF WATERFORD
2241 FERNWOOD AVENUE	268	5601	50			RR	2705	2	2241 FERNWOOD LLC
2264 FERNWOOD AVENUE	270	5701	2			RR	27	15C	TOWNSHIP OF WATERFORD
2302 FERNWOOD AVENUE	275	5702	1			RR	27	2	ASHIOTES CHRISTOPHER S & LORI ANN
2312 FERNWOOD AVENUE	275	5702	2			RR	27	2	BENTON JR JOSEPH E & KATHLEEN
2325 FERNWOOD AVENUE	266	5601	33			RR	27	2	BARNES LINDA M
2326 FERNWOOD AVENUE	272	5701	24			RR	27	2	BITTNER JAMES E
2329 FERNWOOD AVENUE	266	5601	32			RR	27	2	HURST JEROME & MARGARET
2333 FERNWOOD AVENUE	266	5601	31			RR	27	2	MCCLINTOK TAMMY
2337 FERNWOOD AVENUE	266	5601	30			RR	27	2	DOORMAN ROBERT B JR
2338 FERNWOOD AVENUE	272	5701	25			RR	27	2	YUCIS EDWARD & DIANA
2344 FERNWOOD AVENUE	272	5701	26			RR	27	2	FORD PHILLIP L
2348 FERNWOOD AVENUE	272	5701	27			RR	27	15F	BARTS VERNON W & PATRICIA A
2352 FERNWOOD AVENUE	272	5701	28			RR	27	2	PENN MICHAEL L & JULIA D
2353 FERNWOOD AVENUE	268	5602	6			RR	27	2	MAGUIRE TIMOTHY & CHRISTINA
2356 FERNWOOD AVENUE	272	5701	29			RR	27	2	GROSS THOMAS C & PATRICIA A
FIFTH STREET	115	1602	7			OP	18	1	TURNER WILLIAM B & JANICE C
501 FIFTH STREET	111	1501	7			NB	10	4A	BMA MANAGEMENT INC
511 FIFTH STREET	111	1501	8			NB	10	2	VISCONTI, JOSEPH H SR (EST)
514 FIFTH STREET	112	1502	6			NB	10	2	HICKS JON & CATHY J
515 FIFTH STREET	111	1501	9			NB	10	2	ADAIR CHERYL M
522 FIFTH STREET	112	1502	5			NB	10	3A	CAVALLARO, ROBERT

Property Location	Page No.	Block No.	Lot No.	Lot Qualifier	Account No.	Zone	Tax Map	Property Class	Name of Owner
527 FIFTH STREET	114	1505	1	OFARM		R1	10	3B	CAVALLARO ROBERT
532 FIFTH STREET	112	1502	4			R1	10	2	CROWTHER MICHAEL
537 FIFTH STREET	113	1504	6			OP	10	2	SHEILDS HARRY J
576 FIFTH STREET	182	2805	6			R1	18	2	MULLAN JOHN J
582 FIFTH STREET	182	2805	5			R1	18	2	DEPASQUALE MICHAEL J
586 FIFTH STREET	181	2805	4			R1	18	2	WEHNER JOHN L JR
589 FIFTH STREET	117	1604	9			R1	18	2	MARTINOVITCH MICHAEL J
592 FIFTH STREET	181	2804	8			R1	18	2	KLOSS DAVID P & DEBRA L
593 FIFTH STREET	117	1605	6			R1	17	2	FRYER THOMAS L
596 FIFTH STREET	181	2804	7			R1	18	2	SIEBEN LORRAINE
597 FIFTH STREET	117	1605	7			R1	18	2	JOHNSON ROBERT J & KAREN R
607 FIFTH STREET	117	1605	8			R1	18	15F	CHALUS JOHN W L & JUDITH J
610 FIFTH STREET	180	2803	8			R1	18	2	DEYHLE JOHN & CAROLYN
611 FIFTH STREET	118	1606	5			R1	18	2	KIMAH JAMES & ROSALINE Z
614 FIFTH STREET	180	2803	7			R1	18	2	HUEBNER PAUL SCOTT
617 FIFTH STREET	118	1606	6			R1	18	2	EARLY THOMAS E & COLLER LISA M
618 FIFTH STREET	180	2803	6			R1	18	2	HILL DAVID B & LORETTA
620 FIFTH STREET	180	2803	5			R1	18	2	FLINN DENNIS JR & BATTEN APRIL
621 FIFTH STREET	118	1606	7			R1	18	2	MORICI NICHOLAS & BARBARA C
625 FIFTH STREET	118	1606	8			R1	18	2	GOETSCHUIS NICHOLAS & KNOLL DANIELL
626 FIFTH STREET	169	2701	14			R1	22	2	COZENS GWEN A & CHARLES
631 FIFTH STREET	174	2706	1			R1	21	2	BUONO MATTHEW N & KAITLIN M
632 FIFTH STREET	169	2701	13			R1	22	2	GALLO JOSEPH JOHN
638 FIFTH STREET	169	2701	12			R1	22	2	CIRANNI GIOVONNI & GINA
639 FIFTH STREET	174	2706	2			R1	21	2	SCARDILLI PETER & JEANNE L
640 FIFTH STREET	169	2701	11			R1	22	2	REIFF HAROLD W & ELEANOR L
654 FIFTH STREET	171	2702	14			R1	22	2	CIANCIO VINCETTA JEAN
655 FIFTH STREET	173	2705	2			R1	21	2	CEKALA RONALD & JEANNE H
658 FIFTH STREET	171	2702	13			R1	22	2	FERRANTE THOMAS M & LAURETTA
670 FIFTH STREET	171	2702	11			R1	22	2	SANTOS HEATHER C
673 FIFTH STREET	173	2705	3			R1	21	2	HARVEY DOUGLAS
674 FIFTH STREET	171	2702	10			R1	22	2	MORROCCO PASQUALE F III
677 FIFTH STREET	173	2705	4				21	2	BRIGHT VINCENT D & MOCARSKI RHONDA
678 FIFTH STREET	171	2702	9			R1	22	2	STAUFFER JOHN M & JOCELYN T
681 FIFTH STREET	173	2705	5				21	2	SHENDOCK MARK & JENNIFER F
685 FIFTH STREET	172	2704	1			R1	21	2	DAVIS, CHARLES G. & NANNIE K.
686 FIFTH STREET	172	2703	9			R1	22	15F	PATTERSON GREGORY C
689 FIFTH STREET	172	2704	2			R1	21	2	ARENA JOSEPH S & BARBARA A
693 FIFTH STREET	173	2704	3			R1	21	2	FARIS STEVEN
694 FIFTH STREET	172	2703	10			R1	22	2	NICOLO VINCENT T
696 FIFTH STREET	172	2703	1			R1	22	2	GUERRERO JAIME
701 FIFTH STREET	173	2704	4			R1	21	1	SINELNIK GREGORY & IRENE
2207 FIFTH STREET	164	2602	10			R1	021	2	DORRELL, MICHAEL J. & CONNIE L.
2208 FIFTH STREET	165	2603	13			R1	21	1	DE MARCO ANTHONY P
2211 FIFTH STREET	164	2602	9			R1	021	2	OBRISH JOSEPH W SR & NANCY J
2212 FIFTH STREET	165	2603	14			R1	21	2	DEANNUNTIS STEVEN J & LORI L
2215 FIFTH STREET	164	2602	8			R1	21	2	CARLSEN WILLIAM M III
2217 FIFTH STREET	164	2602	7			R1	21	2	YAMADA JESSE N
2222 FIFTH STREET	165	2603	15			R1	21	2	WISE WILLIAM
2223 FIFTH STREET	164	2602	6			R1	21	2	RICHTER DON & NANCY - TRUSTEES
2227 FIFTH STREET	163	2602	5			R1	21	2	FISCHER DANIEL
FIRST STREET	160	2401	11			R1	20	15C	TOWNSHIP OF WATERFORD
FIRST STREET	168	2604	32			RC	20	15C	NJ DEPT ENVIRONMENTAL PROTECTION
FIRST STREET	168	2604	33			RC	20	15C	STATE OF NEW JERSEY
FIRST STREET	168	2604	34			RC	21	1	CAMPION BARCLAY M & JANET E
FIRST STREET	168	2604	35			RC	20	1	MERLOT ASSOCIATES LLC
440 FIRST STREET	124	1706	1			R2	21	2	NIEDOBA WAYNE & SANDRA P
445 FIRST STREET	126	1801	2			R2	19	2	DEAKIN CHARLES W & KRISTEN L
451 FIRST STREET	126	1801	3			R2	19	2	JONES, EUGENE H & LYNN S
454 FIRST STREET	126	1706	25.02			R2	21	2	HARRELL JANICE L
455 FIRST STREET	126	1801	6			R2	19	2	KRAUSS JOSEPH
456 FIRST STREET	125	1706	25.01			R2	21	2	SHOWERS JORDAN A & NICOLE P
458 FIRST STREET	125	1706	24			R2	21	2	BACHER ROBERT J IV
459 FIRST STREET	126	1801	7			R2	19	2	RANDAZZO RYAN P & LINDA
462 FIRST STREET	125	1706	23			R2	21	2	DECESARI JOHN L & ANTONIA
463 FIRST STREET	126	1801	8			R2	19	2	ANDRESS JOSEPH J
466 FIRST STREET	125	1706	22			R2	21	2	MAIMONE CHARLES A & ANDREA A

Property Location	Page No.	Block No.	Lot No.	Lot Qualifier	Account No.	Zone	Tax Map	Property Class	Name of Owner
467 FIRST STREET	126	1801	9			R2	19	2	JACKSON KELLY A
470 FIRST STREET	125	1706	21			R2	21	2	RUCK RICHARD S & DENISE R
471 FIRST STREET	126	1801	10			R2	19	2	SHAUGHNESSY ELAINE C
474 FIRST STREET	125	1706	20			R2	21	2	FIEGER CRYSTAL & THOMAS R JR
478 FIRST STREET	125	1706	19			R2	21	2	CASSELLA ROBERT M & ANGEL
479 FIRST STREET	126	1801	11			R2	19	2	CHURCH MICHELE & MICHAEL
482 FIRST STREET	125	1706	18			R2	21	2	BOVO LOUIS
483 FIRST STREET	126	1801	12			R2	19	2	WALSH JOSEPH & STACIE
485 FIRST STREET	126	1801	13			R2	19	1	MAIMONE CHARLES A SR & ANDREA A
486 FIRST STREET	125	1706	17			R1	21	2	EMMONS JILL & TRACEY
487 FIRST STREET	126	1801	14				19	2	MACDUFF DANIEL R & KRISTINE
490 FIRST STREET	125	1706	16			R2	21	1	PAULLIN DENNIS G
491 FIRST STREET	127	1801	15			R2	19	2	WOLFE SHANE R & NARDI DANIELLE M
494 FIRST STREET	125	1706	15			R2	21	2	PAULLIN DENNIS G & KAREN M
495 FIRST STREET	127	1801	16				19	2	PARADISO NICHOLAS M & JOHNNA
500 FIRST STREET	125	1706	14			R2	21	2	HARTY JOSEPH J JR & ELIZABETH S
501 FIRST STREET	127	1801	17			R2	19	2	DIJOSEPH PATRICIA
504 FIRST STREET	125	1706	13			R2	21	2	BENNETT RANDEY A
510 FIRST STREET	125	1706	12			R2	21	2	CAPUTI MICHAEL F & KATHLEEN A
521 FIRST STREET	159	2401	2			R1	20	2	KUHN FREDERICK A & WENDIE A
522 FIRST STREET	168	2604	39				21	2	SYLVIA CHRISTOPHER PAUL & BRANDI
524 FIRST STREET	168	2604	37			R1	21	1	J C TOMASKI CORP
525 FIRST STREET	159	2401	3			R1	20	2	CIOCCO JOSEPH J
529 FIRST STREET	159	2401	4			R1	20	2	HORN ROBERT F & CHERYL L
531 FIRST STREET	160	2401	6			R1	20	1	GOEHRINGER STEVEN B
539 FIRST STREET	160	2401	5			R1	20	2	GOEHRINGER STEVEN B
565 FIRST STREET	161	2501	2			RC	20	1	GOEHRINGER STEVEN B
634 FIRST STREET	168	2604	38			RPF	21	15C	TOWNSHIP OF WATERFORD
704 FIRST STREET	168	2604	36			RC	21	1	GOEHRINGER STEVEN B
615 E FLEMING PIKE	331	7501	3			AG	32	3A	REPICI FRANK A JR & FRANCES
615 EAST FLEMING PIKE	331	7501	3	QFARM		AG	32	3B	REPICI FRANK A JR & FRANCES
FLEMING PIKE	302	6703	3			PD	34	15C	STATE OF NEW JERSEY
FLEMING PIKE	332	7502	2	QFARM		AG	32	3B	BETTS & BETTS LLC
FLEMING PIKE	332	7503	1	QFARM		AG	32	3B	BETTS & BETTS LLC
FLEMING PIKE	333	7503	12	QFARM		AG	32	1	BETTS & BETTS LLC
FLEMING PIKE	334	7505	1	QFARM		AG	32	3B	BETTS & BETTS LLC
608 FLEMING PIKE	334	7506	1			AG	32	2	BETTS & BETTS LLC
611 FLEMING PIKE	332	7501	4			AG	32	1	BUEHLER ROBERT
617 FLEMING PIKE	331	7501	2			AG	32	3A	GRASSO FARMS LLC
617 FLEMING PIKE	331	7501	2	QFARM		AG	32	3B	GRASSO FARMS LLC
628 FLEMING PIKE	332	7502	3	QFARM		AG	32	1	BETTS & BETTS LLC
670 FLEMING PIKE	331	7403	2			PD	32	15C	STATE OF NEW JERSEY
670 FLEMING PIKE	332	7502	1			AG	32	1	GRASSO CARMINE C/O ANTHONY GRASSO
1315 FLEMING PIKE	334	7602	1	QFARM		PD	32	3B	GRASSO CARMEN J
1339 FLEMING PIKE	331	7404	3	QFARM		PD	32	3B	GRASSO CARMEN J
1421 FLEMING PIKE	331	7404	1			PD	33	15C	STATE OF NEW JERSEY
1421 FLEMING PIKE	331	7404	2			PD	32	15C	STATE OF NEW JERSEY
1424 FLEMING PIKE	334	7602	2			PD	32	15C	STATE OF NEW JERSEY
1796 FLEMING PIKE	302	6704	1			PD	34	15C	STATE OF NEW JERSEY
1850 FLEMING PIKE	302	6704	2			PD	34	15C	STATE OF NEW JERSEY
1925 FLEMING PIKE	302	6701	1			PD	34	15C	STATE OF NEW JERSEY
1950 FLEMING PIKE	302	6702	1			PD	34	15C	STATE OF NEW JERSEY
2007 FLEMING PIKE	302	6701	2			PD	34	15C	STATE OF NEW JERSEY
2014 FLEMING PIKE	302	6702	2			PD	34	15C	STATE OF NEW JERSEY
700 FOREST DRIVE	195	3101	25			R2	23	2	BROWN JOHN H & HOWARD CAROLYN P
701 FOREST DRIVE	195	3101	26			R2	23	2	CHAPLINE JEFFREY A & VENUTO J
703 FOREST DRIVE	195	3101	27			R2	23	2	CAMPBELL FRANCIS H & KRISTEN L
705 FOREST DRIVE	195	3101	28			R2	23	2	JOHNSON JOSEPH & KANE CHRISTINE
706 FOREST DRIVE	195	3101	24			R2	23	2	MC MICHEN GARY T & GILDA M
707 FOREST DRIVE	196	3101	29			R2	23	2	GUENTHER SHAHNA M & ALLEN ROBERT K
708 FOREST DRIVE	195	3101	23			R2	23	2	HUMES GARY R & LUCILLE M
709 FOREST DRIVE	196	3101	30			R2	23	2	ZLINSKY RICK & OTTO CAROL
710 FOREST DRIVE	195	3101	22			R2	23	2	MCBRIDE MICHAEL & CYNTHIA M
711 FOREST DRIVE	196	3101	31			R2	23	2	TURNER BRANDON W
712 FOREST DRIVE	195	3101	21			R2	23	2	WORRELL ROY L JR & DANA B
714 FOREST DRIVE	195	3101	20			R2	23	2	DIVENTURA REMO
716 FOREST DRIVE	195	3101	19			R2	23	2	COMBER ROBERT C & LORRAINE H

Property Location	Page No.	Block No.	Lot No.	Lot Qualifier	Account No.	Zone	Tax Map	Property Class	Name of Owner
434 FOURTH STREET	111	1501	38			R1	10	2	TIRRO, BARTHOLOMEW & BETTY JEAN
437 FOURTH STREET	103	1402	9			R1	09	2	GREENLEE HAROLD J & FU MEI
438 FOURTH STREET	111	1501	37			R1	10	2	BRANDT, GAYLYNN
507 FOURTH STREET	104	1404	3			R1	09	2	SCHWAB WILLIAM F JR & JOYCE E
517 FOURTH STREET	104	1404	4			R1	09	2	PIKE JOHN A & ESTHER R
518 FOURTH STREET	113	1504	1			OP	10	2	POLLOCK BRIAN & LYNNE A
519 FOURTH STREET	104	1405	5			OP	09	2	SCHAFFER ARTHUR & BEVERLY J
522 FOURTH STREET	114	1504	14			OP	10	2	KONDAUR CAPITAL CORPORATION-TRUSTEE
526 FOURTH STREET	114	1504	13			OP	10	2	HORNBACK KENNETH M & KASIE A
595 FOURTH STREET	119	1607	2			R1	18	1	PERAZZELLI BRUCE J
636 FOURTH STREET	174	2705	14			R1	21	15F	HOOPER ALBERT L & CHARLOTTE L
2211 FOURTH STREET	162	2601	2			R1	21	2	SAWCZUK GEORGE & MARIE
2216 FOURTH STREET	164	2602	16			R1	21	2	HALDEMAN, WALTER & MARGARET
2218 FOURTH STREET	164	2602	17			R1	21	2	LEFRANCOIS, DOROTHY H.
2222 FOURTH STREET	164	2602	18			R1	21	2	FECZER MICHAEL D & BARBARA E
2223 FOURTH STREET	162	2601	1			R1	21	2	PENVEN NEIL E
700 FOX COURT	206	3301	80			RR	27	2	CANO CYNTHIA M
701 FOX COURT	206	3301	81			RR	27	2	PARLIMAN MARGARET A
702 FOX COURT	206	3301	79			RR	27	2	JACKSON CHRISTOPHER & PAMELA L
703 FOX COURT	206	3301	82			RR	27	2	GIMBAR MARILYN P & PILKOWSKI STACY
704 FOX COURT	206	3301	78			RR	27	2	SNYDER RANDOLPH E & MARY E
705 FOX COURT	206	3301	83			RR	27	2	CHRISTIAN KAREN J & HODGES FRANCIS
706 FOX COURT	206	3301	77			RR	27	2	WIEGAND DOROTHY
707 FOX COURT	205	3301	69			RR	27	2	KELLER JOSEPH JR & DOROTHY
708 FOX COURT	206	3301	76			RR	27	2	MACKENZIE KENNETH P
709 FOX COURT	205	3301	70			RR	27	2	DI CRISTO ANTHONY F
710 FOX COURT	206	3301	75			RR	27	2	OSBORNE WILLIAM J & ROBYN L
711 FOX COURT	205	3301	71			RR	27	2	HOOK MATTHEW C
712 FOX COURT	206	3301	74			RR	27	2	MISKOFKY MICHAEL & PATRICIA A
713 FOX COURT	206	3301	72			RR	27	2	ERDWEIN WILLIAM (EST) & EVA (EST)
714 FOX COURT	206	3301	73			RR	27	2	BEYER RICHARD W JR & SHARON K
720 FOX RUN DRIVE	207	3301	88			RR	27	2	SHELTON ALBERT S & SHARON L
722 FOX RUN DRIVE	207	3301	87			RR	27	2	EDWARDS EUGENE & JENIFER
724 FOX RUN DRIVE	207	3301	86			RR	27	2	GAMERON ALLAN K & VRANA M E
726 FOX RUN DRIVE	206	3301	85			RR	27	2	CAGGESE DOMINICK
728 FOX RUN DRIVE	206	3301	84			RR	27	2	MC CARTHY JOSEPH C & MARY E
732 FOX RUN DRIVE	205	3301	67			RR	27	2	TOMASSONE NICHOLAS & ELWELL TIFFANY
734 FOX RUN DRIVE	205	3301	66			RR	27	2	COPPOLA NICOLETTA M
735 FOX RUN DRIVE	208	3303	1			RR	2702	2	STOUDT SAMANTHA
736 FOX RUN DRIVE	205	3301	65			RR	27	2	SZEKER DORENE
737 FOX RUN DRIVE	208	3303	2			RR	27	2	HUSTER EDWARD J & ALISA
738 FOX RUN DRIVE	205	3301	64			RR	27	2	WERT MICHAEL & MAUREEN
740 FOX RUN DRIVE	205	3301	63			RR	27	2	COSABOON WILSON R
742 FOX RUN DRIVE	205	3301	62			RR	27	2	RUBLE JOSEPH W & ROBERTS LISA J
744 FOX RUN DRIVE	205	3301	61			RR	27	2	TONCZYCZYN CHARLES H & JACALYN A
746 FOX RUN DRIVE	205	3301	60			RR	27	2	STANZIALE PAUL O & CATHLEEN
748 FOX RUN DRIVE	205	3301	59			RR	27	2	MCNAMEE BERNARD M & ALLISON C
750 FOX RUN DRIVE	205	3301	58			RR	27	15C	TOWNSHIP OF WATERFORD
751 FOX RUN DRIVE	209	3303	3			RR	27	2	SORGE STEVEN & CINDY
752 FOX RUN DRIVE	205	3301	57			RR	27	2	BLAHUT JAMES D JR & CICCONE STACI L
754 FOX RUN DRIVE	204	3301	56			RR	27	2	BRADY LORISSA A
755 FOX RUN DRIVE	209	3303	4			RR	27	2	MCCOOL CHRISTOPHER & RADKA SAMANTHA
756 FOX RUN DRIVE	204	3301	55			RR	27	2	PETRONGOLO CONRAD F
1701 FRANK WALKER ROAD	237	4201	35			R1	28	2	FOSTER JAMES W & LOREAN A
1712 FRANK WALKER ROAD	239	4301	12			RR	28	2	HILLS JANIS
1721 FRANK WALKER ROAD	237	4201	36			R1	28	3A	MENA MARCUS & BERNADETTE
1721 FRANK WALKER ROAD	237	4201	36	QFARM		R1	28	3B	MENA MARCUS & BERNADETTE
1729 FRANK WALKER ROAD	237	4201	33			R1	28	2	SEWTER DOROTHEA L
1734 FRANK WALKER ROAD	239	4301	13			RR	28	15F	BOMBARO DOMINICK
1741 FRANK WALKER ROAD	237	4201	31			R1	28	2	MILOVSKY PAUL & JACKLYNN D
FRONT STREET	77	1016	6			R3	08	1	LUPINETTI MARK J & BARBARA
271 FRONT STREET	52	504	2			R4	04	2	MARKS DANIEL K & MARY C
272 FRONT STREET	52	503	22			R4	04	2	BERENATO ANDREW G III & CARLI
273 FRONT STREET	52	504	3			R4	04	2	MALLON ANDREW & AMY
274 FRONT STREET	51	503	21			R4	04	2	WOLFE DYLAN
275 FRONT STREET	52	504	4			R4	04	2	DORNELAS PAULO C
276 FRONT STREET	51	503	20			R4	04	2	BENEDETTI NICHOLAS M JR & BEVERLY G

Property Location	Page No.	Block No.	Lot No.	Lot Qualifier	Account No.	Zone	Tax Map	Property Class	Name of Owner
277 FRONT STREET	52	504	5			R4	04	2	DOMSKI ANN
278 FRONT STREET	51	503	19			R4	04	2	BEEBE HANS JOSEPH & STACY
279 FRONT STREET	52	504	6			R4	04	2	DIDONATO MICHAEL A & STEFANIE
280 FRONT STREET	51	503	18			R4	04	2	GROCHOWSKI JAMES E & GRISWOLD J
281 FRONT STREET	52	504	7			R4	04	2	FORTE MICHAEL G & LAURA E
282 FRONT STREET	51	503	17			R4	04	2	VOLK MICHAEL C & SUSAN M
283 FRONT STREET	52	504	8			R4	04	2	KINNARD JEFFREY D & KIMBERLY J
284 FRONT STREET	51	503	16			R4	04	2	CAREY JAMES P & MARY A
285 FRONT STREET	52	504	9			R4	04	2	DOPKE DENNIS
286 FRONT STREET	51	503	15			R4	04	2	MUFALLI KENNETH SR
287 FRONT STREET	52	504	10			R4	04	2	BRITTINGHAM LAWRENCE W JR
288 FRONT STREET	51	503	14			R4	04	2	WELCH BRIAN G & LISA RENEE
289 FRONT STREET	52	504	11			R4	04	2	HOGAN KEVIN G & STACEY A
290 FRONT STREET	51	503	13			R4	04	2	DICKERSON KEVIN & CIPPARONE JENNIFE
291 FRONT STREET	52	504	12			R4	04	2	SMITH MARTIN J IV & KERRY B
293 FRONT STREET	47	502	238			R4	04	2	ACKERMAN WILLIAM F & DAWN M
294 FRONT STREET	45	502	191			R4	04	2	STAZI LOUIS & SONDRRA
334 FRONT STREET	77	1016	5			R3	08	2	LUPINETTI MARK J & BARBARA
337 FRONT STREET	77	1101	2			R3	07	2	BOCCELLA ROSEMARIE K
341 FRONT STREET	77	1101	3			R3	07	2	SMITH JULIA I & DAVID N
343 FRONT STREET	77	1101	4			R3	07	2	BRADFORD WILLIAM & POTENA DOMENICA
346 FRONT STREET	76	1014	11			R3	08	2	HUFFMAN ERIC
347 FRONT STREET	77	1101	5			R3	07	2	MURDOCK ROSS G & MARLENE L
351 FRONT STREET	78	1101	6			R3	07	2	ADAMS CHRISTINE A
355 FRONT STREET	78	1101	7			R3	07	2	AZZARA WILLIAM B JR & JOYCE
359 FRONT STREET	78	1101	8			R3	07	2	SHARP ROBERT L SR & LYN K
366 FRONT STREET	75	1012	10			R3	08	2	DELORENZO DONALD G
367 FRONT STREET	78	1102	1			R3	07	2	DONLEY, FELICIA & GEORGE
368 FRONT STREET	75	1012	9			R3	08	2	GARON ROBERT S
370 FRONT STREET	75	1012	8			R3	08	2	PASSARELLA RICHARD M JR
371 FRONT ST	78	1102	2			R3	07	2	RYKER DALE & MILLER JO ANN
372 FRONT STREET	75	1012	7			R3	08	2	DICAMILLO JOSEPH M & GERTRUDE
373 FRONT STREET	78	1102	3			R3	07	2	READ ASHLEY M
374 FRONT STREET	74	1011	14			TC	08	2	FONSECA RENE F JR & CATHERINE M
390 FRONT STREET	92	1301	14			TC	17	1	SMITH MICHAEL A & VERONICA
394 FRONT STREET	101	1322	1			R2	17	2	SOOS WILLIAM J
396 FRONT STREET	102	1322	11			R2	17	2	CORCORAN VIRGINIA M
398 FRONT STREET	102	1322	10			R2	17	2	SHAW CODY R
408 FRONT STREET	101	1321	1			R2	17	15C	UNITED STATES POSTAL SERVICE
411 FRONT STREET	87	1207	8			R2	16	2	DELMONTE JOSEPH
415 FRONT STREET	87	1207	10			R2	16	2	VESPE MICHAEL & ANGELA
418 FRONT STREET	101	1321	4			R2	17	2	RYNEX TODD J & CORTNEY E
419 FRONT STREET	87	1207	9			R2	16	2	STINGER REBECCA E & DOWNS COLE M
422 FRONT STREET	101	1321	3			R2	17	2	SPIEGEL ELIZABETH ANN
427 FRONT STREET	87	1207	11			R2	16	2	TARASKUS HARRY A JR & LORRAINE
300 GARDENS AVENUE	57	601	26			PHB	13	2	ANDRESS GILBERT E JR & ROSEMARIE
303 GARDENS AVENUE	57	601	27			PHB	13	2	ALBA WAYNE D & LILLIAN
311 GARDENS AVENUE	57	601	28			PHB	13	2	311 GARDENS AVENUE LLC
314 GARDENS AVENUE	59	602	1			R3	13	2	OBERT ZACHARY & GARRANO NICOLE M
319 GARDENS AVENUE	57	601	29			PHB	13	2	CAMPANARO CHRISTINA M
322 GARDENS AVENUE	59	602	13			R3	13	2	SIMONE JUDY A
323 GARDENS AVENUE	58	601	30			PHB	13	2	MCCAULEY HEATHER & SAUNDERS DORIEN
328 GARDENS AVENUE	59	602	12			R3	13	2	DIEHL WAYNE J
344 GARDENS AVENUE	67	902	25			R3	11	2	REARDON JOHN M & EILEEN C
347 GARDENS AVENUE	64	901	4			R3	11	2	WINDISH, DUSTIN R & GALE L
350 GARDENS AVENUE	67	902	24			R3	11	2	DRISCOLL SHAWN & KAY JESSIE J
353 GARDENS AVENUE	64	901	5			R3	11	2	CLEGG, STEPHEN F
357 GARDENS AVENUE	64	901	6			R3	11	2	ROBERTS DONAVAN JR
361 GARDENS AVENUE	65	901	7			R3	11	2	CARR GEORGE W
365 GARDENS AVENUE	65	901	8			R3	11	2	PHILBRICK, MADELINE A & LEE M JR
369 GARDENS AVENUE	65	901	9			R3	11	2	MCCRANE, VINCENT & ROSEMARIE
373 GARDENS AVENUE	65	901	10			R3	11	2	BEIRNE, TIMOTHY & DONNA
377 GARDENS AVENUE	65	901	11			R3	11	2	CALLAHAN, JAMES & LINDA
381 GARDENS AVENUE	65	901	12			R3	11	2	LOWE, BRIAN K & DEBORAH K
382 GARDENS AVENUE	69	904	13			R3	11	2	VOLK DAVID J
387 GARDENS AVENUE	65	901	13			R3	11	2	MESSER WYATT H & ROBERT W & RITCHIE
388 GARDENS AVENUE	69	904	12			R3	11	2	SCHMIDT WILLIAM J & LISA P

Property Location	Page No.	Block No.	Lot No.	Lot Qualifier	Account No.	Zone	Tax Map	Property Class	Name of Owner
395 GARDENS AVENUE	69	1001	1			R3	08	2	JONES JEFF & JACKSON ARLETA V
398 GARDENS AVENUE	102	1401	1			R3	09	2	MARTIN, LAUREL
405 GARDENS AVENUE	69	1001	2					2	ARMATO ILENE PLINER- & BRESTLE TRIC
406 GARDENS AVENUE	103	1401	11			R3	09	2	MACDUFF DANIEL R&MIDDLETON KRISTINE
411 GARDENS AVENUE	70	1001	3					2	DESTEFANO JOHN C & MICHELE L
416 GARDENS AVENUE	110	1410	22			R3	09	2	EVERHART THOMAS H & JENNIFER L
418 GARDENS AVENUE	110	1410	21			R3	09	2	CLARK JASON
422 GARDENS AVENUE	110	1410	20			R3	09	2	CAPEZZA VINCENT J
428 GARDENS AVENUE	110	1410	19			R3	09	2	WALCZAK RONALD A & PATRICIA A
1446 GARWOOD AVENUE	331	7403	1			PD	33	15C	STATE OF NEW JERSEY
2305 GENNESSE AVENUE	124	1705	6			R1	21	2	THOMAS PETER M & VALENTINO KIMBERLY
GENNESSEE AVENUE	160	2401	12			R1	20	1	DIBARTOLOMEO JOHN R JR & PATRICIA
2100 GENNESSEE AVENUE	161	2404	2			PHB	20	15C	TOWNSHIP OF WATERFORD
2120 GENNESSEE AVENUE	161	2404	1			PHB	20	4A	NJ BELL TELE CO % DUFF & PHELPS
2208 GENNESSEE AVENUE	160	2401	13			R1	20	2	DIBARTOLOMEO JOHN R JR & PATRICIA
2212 GENNESSEE AVENUE	160	2401	14			R1	20	2	BUONANNO JOSHUA
2213 GENNESSEE AVENUE	127	1801	26			R2	19	2	DECASTRO MICHAEL D
2216 GENNESSEE AVENUE	160	2401	15			R1	20	2	CRIST MICHAEL J
2217 GENNESSEE AVENUE	127	1801	25			R2	19	2	VALDEZ JESUS JR
2219 GENNESSEE AVENUE	127	1801	24			R2	19	2	SIGMAN JOHN J
2222 GENNESSEE AVENUE	160	2401	16			R1	20	2	MILLER RONALD E & DEBORAH J
2223 GENNESSEE AVENUE	127	1801	23			R2	19	2	LA FONATAINE DANIEL L & SNYDER ANDR
2226 GENNESSEE AVENUE	160	2401	17			R1	20	2	STINGER PHILIP C & DEANNA S
2227 GENNESSEE AVENUE	127	1801	22			R2	19	2	DALTON ROSEMARY A
2230 GENNESSEE AVENUE	160	2401	18			R1	20	2	KASHULINES BONNIE E
2231 GENNESSEE AVENUE	127	1801	21			R2	19	2	DE STEFANO ROBERT
2234 GENNESSEE AVENUE	160	2401	19			R1	20	2	CHIGLO CHRISTOPHER W & JAROW DANA M
2235 GENNESSEE AVENUE	127	1801	20			R2	19	2	MASON EBONI
2238 GENNESSEE AVENUE	161	2401	20			R1	20	2	SPROWLS ANGELA & RYAN
2239 GENNESSEE AVENUE	127	1801	19			R2	19	2	SCHILD MICHAEL & DONNA M
2242 GENNESSEE AVENUE	159	2401	1			R1	20	2	VISCO MARK J & KIMBERLY B
2243 GENNESSEE AVENUE	127	1801	18			R2	19	2	WOLFE GEORGE E & VICTORIA L
2244 GENNESSEE AVENUE	168	2604	40			R1	21	2	STAUFFER BETH ANN
2248 GENNESSEE AVENUE	168	2604	41			R1	21	2	HANDZUS NORMAN & ALEXANDRA I
2252 GENNESSEE AVENUE	168	2604	42			R1	21	2	RICEVUTO ANTHONY T
2253 GENNESSEE AVENUE	124	1706	11			R2	21	2	WILLIAMS ALANNA J
2256 GENNESSEE AVENUE	168	2604	43			R1	21	2	KING NANCY L
2257 GENNESSEE AVENUE	124	1706	9			R2	21	2	WHITENER MICHAEL J & CHRISTINE
2260 GENNESSEE AVENUE	168	2604	44			R1	21	2	FRAUENHOFFER DEREK JOSEPH
2261 GENNESSEE AVENUE	124	1706	8			R2	21	2	LESAGE, MICHAEL L.
2264 GENNESSEE AVENUE	168	2604	45			R1	21	2	DONNELLY DAVID E & DAWN M
2265 GENNESSEE AVENUE	124	1706	7			R2	21	2	BLACKFORD ALAN R
2269 GENNESSEE AVENUE	124	1706	6			R2	21	2	VAYO WALTER E
2275 GENNESSEE AVENUE	124	1706	5			R2	21	2	SMALL JAMES R
2281 GENNESSEE AVENUE	124	1706	4			R2	21	2	BARTOLOMEO & LARSEN ROBERT R
2296 GENNESSEE AVENUE	165	2604	1			R1	21	2	LECONEY WILLIAM A JR & KATHRYN A
2300 GENNESSEE AVENUE	163	2601	7			R1	21	2	REEVE JESSE L & SCHWARTZ STACEY A
2308 GENNESSEE AVENUE	163	2601	8			R1	21	4A	RAVENKAMP EDWARD & JEAN
2311 GENNESSEE AVENUE	124	1705	5			R2	21	2	CRISTINO KEVIN
2312 GENNESSEE AVENUE	163	2601	9			R1	21	2	RAVENKAMP EDWARD & DEBRA
2318 GENNESSEE AVENUE	163	2601	10			R1	21	2	LEVOCH, RUDOLPH P JR & DARLENE
2321 GENNESSEE AVENUE	123	1705	3			R2	21	2	TEREBEY JASON
2324 GENNESSEE AVENUE	163	2601	11			R1	21	2	NAHF ROBERT W & THERESA R
2328 GENNESSEE AVENUE	163	2601	12			R1	21	2	HAYS JAMES E & ELEANORE M
2331 GENNESSEE AVENUE	123	1705	4			R2	21	2	613 RARITAN AVE LLC
2372 GENNESSEE AVENUE	215	3501	6			RR	22	1	MCCLINTOCK MICHAEL
2495 GENNESSEE AVENUE	179	2802	6			RR	22	1	PEACOCK CHARLES
2448 GERALD COURT	39	502	113			R4	04	2	CAROMANO LINDA J
2450 GERALD COURT	39	502	114			R4	04	2	CONNELL JEANNE E & THOMAS T
2452 GERALD COURT	39	502	115			R4	04	2	STEARNS BRANDON W
2454 GERALD COURT	39	502	116			R4	04	2	BADILLO AMANDA L
2456 GERALD COURT	39	502	117			R4	04	2	ASAL REAL ESTATE INVESTMENTS GROUP
2458 GERALD COURT	39	502	118			R4	04	2	COHEN PAUL & SUZANNE M
2460 GERALD COURT	39	502	119			R4	04	2	BENDZYN DORIS
2462 GERALD COURT	40	502	120			R4	04	2	CARISBROOK ASSET HOLDING TRUST
2464 GERALD COURT	40	502	121			R4	04	2	QUIRK JANICE
2466 GERALD COURT	40	502	122			R4	04	2	SANTORA JENNIFER E

Property Location	Page No.	Block No.	Lot No.	Lot Qualifier	Account No.	Zone	Tax Map	Property Class	Name of Owner
2468 GERALD COURT	40	502	123			R4	04	2	PAGE BRIDGET & STRUZINSKI CHRISTOPH
2470 GERALD COURT	40	502	124			R4	04	15F	FROSTY DEBORAH T
2472 GERALD COURT	40	502	125			R4	04	2	ZEIN PAMELA & JOHN
2474 GERALD COURT	40	502	126			R4	04	2	DELIMARIS DEBORAH A
2476 GERALD COURT	40	502	127			R4	04	2	COHEN SHAYNA
2478 GERALD COURT	40	502	128			R4	04	2	MARCUS ROSEANNE V
2480 GERALD COURT	40	502	129			R4	04	2	SHENDOCK LESLEA
2482 GERALD COURT	40	502	130			R4	04	2	PAPAYCIK SHANE J
2484 GERALD COURT	40	502	131			R4	04	2	HARRIS CHANTAY
2486 GERALD COURT	40	502	132			R4	04	2	WHYANO NATALIE
2488 GERALD COURT	40	502	133			R4	04	2	RHUBERG BETH
2490 GERALD COURT	41	502	134			R4	04	2	DICIANO SANDRA A
2492 GERALD COURT	41	502	135			R4	04	2	LUGO KIMBERLY & DIAZ ALEXANDER
184 GIBBONS COURT	138	2001	28			R4	20	2	GREGORIO GERARDO
186 GIBBONS COURT	138	2001	29			R4	20	2	GREGORIO GERARDO
188 GIBBONS COURT	138	2001	30			R4	20	2	REILLY JOSEPH D JR
190 GIBBONS COURT	138	2001	31			R4	20	2	GREGORIO GERARDO
192 GIBBONS COURT	138	2001	32			R4	20	2	YOUNG LOREN P
193 GIBBONS COURT	138	2001	27			R4	20	2	GERGORIO GERARDO
194 GIBBONS COURT	138	2001	33			R4	20	2	PATTERSON ALLENE
195 GIBBONS COURT	138	2001	26			R4	20	2	MURPHY ROBERT S III & LISA
196 GIBBONS COURT	138	2001	34			R4	20	2	EVANS GEORGE & LOIS
197 GIBBONS COURT	138	2001	25			R4	20	2	ARNWINE BRADLEY W & VINCENT J SR
198 GIBBONS COURT	138	2001	35			R4	20	2	HOSKO JESSICA & ALLMENDINGER JOHN &
199 GIBBONS COURT	138	2001	24			R4	20	2	DONAGHUE RYAN & NICOLE
200 GIBBONS COURT	138	2001	36			R4	20	2	BARTLESON KAREN M
201 GIBBONS COURT	138	2001	23			R4	20	2	REINECK JAMES W JR(EST)&RUTH H(EST)
202 GIBBONS COURT	139	2001	37			R4	20	2	POINSETT JOHN
203 GIBBONS COURT	137	2001	22			R4	20	2	RODRIGUEZ LUIS O & IVELISSE
204 GIBBONS COURT	139	2001	38			R4	20	2	GREGORIO GERARDO
205 GIBBONS COURT	137	2001	21			R4	20	2	GRIMBERG DMITRIY & ISHCENKO GALINA
206 GIBBONS COURT	139	2001	39			R4	20	2	DEJESUS-RODRIGUEZ L & A & DEJESUSA
207 GIBBONS COURT	137	2001	20			R4	20	2	CLIFF GLORIA
208 GIBBONS COURT	139	2001	40			R4	20	2	SANDS DAVID & LOUISE
209 GIBBONS COURT	137	2001	19			R4	20	2	US BANK TRUST NA % RESICAP
210 GIBBONS COURT	139	2001	41			R4	20	2	SHELLHAS GARY L
211 GIBBONS COURT	137	2001	18			R4	20	2	US BANK TRUST NA - TRUSTEE
212 GIBBONS COURT	139	2001	42			R4	20	2	GREGORIO GERARDO
213 GIBBONS COURT	137	2001	17			R4	20	2	CREAMER MAX Q
GLENDAL AVENUE	199	3201	2	QFARM		AG	27	3B	WALKER JAMES B & ANDREW E
GLENDAL AVENUE	200	3201	3	QFARM		AG	27	1	WALKER JAMES B & ANDREW E
GLENDAL AVENUE	200	3201	4	QFARM		AG	27	1	WALKER JAMES B & ANDREW E
GLENDAL AVENUE	200	3201	5	QFARM		AG	27	1	WALKER JAMES B & ANDREW E
GLENDAL AVENUE	200	3201	6	QFARM		AG	27	1	WALKER JAMES B & ANDREW E
GLENDAL AVENUE	200	3201	7	QFARM		AG	27	1	WALKER JAMES B & ANDREW E
GLENDAL AVENUE	200	3201	8			AG	27	15C	NJ DEPT ENVIRONMENTAL PROTECTION
GLENDAL AVENUE	200	3201	9			AG	27	15C	NJ DEPT ENVIRONMENTAL PROTECTION
GLENDAL AVENUE	200	3201	10			AG	27	15C	NJ DEPT ENVIRONMENTAL PROTECTION
GLENDAL AVENUE	200	3201	11			AG	27	15C	NJ DEPT ENVIRONMENTAL PROTECTION
GLENDAL AVENUE	200	3201	12			AG	27	15C	NJ DEPT ENVIRONMENTAL PROTECTION
GLENDAL AVENUE	261	5201	1			RC	27	15C	NJ DEPT ENVIRONMENTAL PROTECTION
GLENDAL AVENUE	261	5201	2			RC	27	15C	TOWNSHIP OF WATERFORD
GLENDAL AVENUE	261	5201	3			RC	27	15C	NJ DEPT ENVIRONMENTAL PROTECTION
GLENDAL AVENUE	262	5201	4			RC	27	15C	NJ DEPT ENVIRONMENTAL PROTECTION
GLENDAL AVENUE	262	5201	5			RC	27	15C	NJ DEPT ENVIRONMENTAL PROTECTION
GLENDAL AVENUE	262	5201	6			RC	27	15C	NJ DEPT ENVIRONMENTAL PROTECTION
GLENDAL AVENUE	262	5201	7			RC	27	15C	NJ DEPT ENVIRONMENTAL PROTECTION
GLENDAL AVENUE	262	5201	9	QFARM		AG	27	3B	WALKER JAMES B & ANDREW E
GLENDAL AVENUE	262	5201	10	QFARM		AG	27	1	WALKER JAMES B & ANDREW E
GLENDAL AVENUE	262	5201	11	QFARM		AG	27	1	WALKER JAMES B & ANDREW E
781 GLENDAL AVENUE	207	3301	91	QFARM		RR	27	1	WALKER JAMES B & ANDREW E
795 GLENDAL AVENUE	207	3301	92	QFARM		RR	27	1	WALKER JAMES B & ANDREW E
806 GLENDAL AVENUE	200	3201	14	QFARM		AG	27	1	WALKER JAMES B & ANDREW E
811 GLENDAL AVENUE	207	3301	93	QFARM		RR	27	1	WALKER JAMES B & ANDREW E
821 GLENDAL AVENUE	207	3301	94	QFARM		RR	27	1	WALKER JAMES B & ANDREW E
831 GLENDAL AVENUE	200	3301	1					3A	WALKER JAMES B & ANDREW E
831 GLENDAL AVENUE	201	3301	1	QFARM		RR	27	3B	WALKER JAMES B & ANDREW E

Property Location	Page No.	Block No.	Lot No.	Lot Qualifier	Account No.	Zone	Tax Map	Property Class	Name of Owner
872 GLENDALE AVENUE	200	3201	13	OFARM		AG	27	1	WALKER JAMES B & ANDREW E
949 GLENDALE AVENUE	264	5501	2	OFARM		AG	27	1	WALKER JAMES B & ANDREW E
1007 GLENDALE AVENUE	264	5402	3			RR	27	1	ATCO DRAGWAY ENTERPRISES LLC
2485 GLENDALE AVENUE	261	5101	8	OFARM		AG	27	1	WALKER JAMES B & ANDREW E
1691 GOSHEN ROAD	307	6906	2			AG	3101	15C	STATE OF NEW JERSEY
195 GRANGER AVENUE	23	404	1			PHB	07	1	MCGRUDER CARLA A
196 GRANGER AVENUE	17	402	5			OC	07	2	CARNEY GORDON R JR
197 GRANGER AVENUE	23	404	2			PHB	07	2	ROHLOFF-MURDOCK, FRANCES IRENE
200 GRANGER AVE	17	402	6			OC	07	1	SCELSO RITA
201 GRANGER AVENUE	23	404	3			PHB	07	1	ZITO ANTHONY JR
203 GRANGER AVE	23	404	4			PHB	07	1	ZITO ANTHONY JR
205 GRANGER AVENUE	23	404	5			PHB	07	2	EGER JOHN & ALYSON
2206 GRANT AVENUE	130	1803	3			R2	19	2	MCGUCKIN DANIEL M & BRIANNA
2209 GRANT AVENUE	130	1804	3			R2	19	2	GRANT MICHAEL E & DENISE D
2213 GRANT AVENUE	130	1804	2			R2	19	2	PARKES MARY
2217 GRANT AVENUE	130	1804	1			R2	19	2	BUNDICK PAUL & STACEY
2200 GREEN MEADOW DRIVE	209	3401	14			RR	22	15C	TOWNSHIP OF WATERFORD
2202 GREEN MEADOW DRIVE	210	3401	15			RR	22	15C	TOWNSHIP OF WATERFORD
2203 GREEN MEADOW DRIVE	210	3401	26			RR	22	2	SANTORE LEON & CYNTHIA A
2204 GREEN MEADOW DRIVE	210	3401	16			RR	22	2	DI DOMENICO RICKY JOHN & SANDRA F
2205 GREEN MEADOW DRIVE	214	3402	3			RR	22	2	BENIGNO THOMAS P & ANN M
2206 GREEN MEADOW DRIVE	210	3401	17			RR	22	2	STEUTERMAN RICHARD & JUNE
2207 GREEN MEADOW DRIVE	214	3402	2			RR	22	2	PIRES SHIRLEY L
2208 GREEN MEADOW DRIVE	210	3401	18			RR	22	2	HINDLEY DANIEL & LISA
2209 GREEN MEADOW DRIVE	214	3402	1			RR	22	2	MCNALLY WILLIAM & MARIVI
2210 GREEN MEADOW DRIVE	210	3401	19			RR	22	2	TIBBETTS DANNY L
2211 GREEN MEADOW DRIVE	214	3402	6			RR	22	2	CHEW DANIEL & RACO HEATHER C
2212 GREEN MEADOW DRIVE	210	3401	20			RR	22	2	VOLK DENNIS L & DONNA M
2213 GREEN MEADOW DRIVE	214	3402	5			RR	22	2	SKULSTAD ALAN T & DONNA M
2215 GREEN MEADOW DRIVE	214	3402	4			RR	22	2	GAGER RAY G JR. & DEBORAH A
2218 GREEN MEADOW DRIVE	210	3401	21			RR	22	2	PATTERSON, DOROTHY A
2220 GREEN MEADOW DRIVE	210	3401	22			RR	22	2	HOWE WILLIAM R JR & JOAN
2222 GREEN MEADOW DRIVE	210	3401	23			RR	22	2	KOPSICK KRISTEN L & ANTHONY
2224 GREEN MEADOW DRIVE	210	3401	24			RR	22	2	KOPSICK ALBERT R III & ERIN N
2228 GREEN MEADOW DRIVE	210	3401	25			RR	22	2	GOEHRINGER DENNA
2200 HARRISON AVENUE	130	1805	4			R2	19	2	WEIDO KIMBERLEY ANN
2206 HARRISON AVENUE	130	1805	3			R2	19	2	PRETO JOSEPH R & ASHLEY
2210 HARRISON AVENUE	130	1805	2			R2	19	2	METTINGER, EDWARD E. III
2213 HARRISON AVENUE	130	1806	2			R2	19	1	REGN DENICE M
2216 HARRISON AVENUE	130	1805	1			R2	19	1	ITALIANO JEAN LOUISE & IRRGANG WILL
2217 HARRISON AVENUE	130	1806	1			R2	19	2	REGN DENICE M
599 HARVEST LANE	328	7306	8			AG	31	2	PLUCK GEORGE E JR & CONSTANCE D
600 HARVEST LANE	327	7305	10			AG	30	2	IANNACO JEANNE
602 HARVEST LANE	327	7305	11			AG	31	2	WOOD WALTER JR.
603 HARVEST LANE	328	7306	7			AG	30	2	CUNNINGHAM KIMBERLY L
604 HARVEST LANE	328	7305	12			AG	30	2	ROULEAU JOHN R & DIANE
605 HARVEST LANE	328	7306	6			AG	30	2	FREY ROBERT F & DIANA H
606 HARVEST LANE	328	7305	13			AG	30	2	ELLIS ERIN & SCOTT
607 HARVEST LANE	328	7306	5			AG	30	2	PEREIRA MATTHEW & ANGELA N
609 HARVEST LANE	328	7306	4			AG	30	2	RHODE JOHN J III & KATHY R
610 HARVEST LANE	327	7305	1			AG	30	2	SEELEY CHRISTOPHER R & ROXANNE M
611 HARVEST LANE	328	7306	3			AG	30	2	REESE JOSHUA E & FIEGER BRITTNEY R
613 HARVEST LANE	328	7306	2			AG	30	2	MITCHELL DAVID M & BOLLERO LILIAN D
HAYES BOULEVARD	300	6506	3			RR	26	15C	TOWNSHIP OF WATERFORD
HAYES MILL ROAD	140	2001	53			R4	20	15C	TOWNSHIP OF WATERFORD
151 HAYES MILL ROAD	86	1201	89			R4	16	1	BLUM EILEEN S
155 HAYES MILL ROAD	85	1201	88			R4	16	1	KOWNACKI EDWARD F & KATHLEEN M
161 HAYES MILL ROAD	85	1201	87			R4	16	2	MCDERMOTT PAUL & BRENDA
165 HAYES MILL ROAD	85	1201	86			R4	16	2	HICKSON ALBERT J SR & MARCIA & ETAL
166 HAYES MILL ROAD	88	1209	2			R4	16	2	FARMER RAJESH P & ALKA
170 HAYES MILL ROAD	88	1209	4			R4	16	2	DABHI DIPTI
172 HAYES MILL ROAD	88	1209	3			R4	16	2	CHRETIEN COLEMAN & MUHLMICHL HEATHE
176 HAYES MILL ROAD	89	1209	5			R4	16	2	SCELSO PATRICK
180 HAYES MILL ROAD	89	1209	6			R4	16	1	SCELSO PATRICK A
182 HAYES MILL ROAD	89	1209	7			R4	16	2	CUFF ARRETTA B
183 HAYES MILL ROAD	84	1201	65			R4	16	2	GARDNER WILLIAM & GIFFORD KEVIN
187 HAYES MILL ROAD	84	1201	63			R4	16	4C	HAYES MILL ASSOCIATES

Property Location	Page No.	Block No.	Lot No.	Lot Qualifier	Account No.	Zone	Tax Map	Property Class	Name of Owner
197 HAYES MILL ROAD	84	1201	62			R4	16	2	RENEE ROBIN
207 HAYES MILL ROAD	84	1201	61			R4	16	4C	HAYES MILL ASSOCIATES L P
209 HAYES MILL ROAD	141	2001	65			R4	20	2	CANDELORO MICHAEL
211 HAYES MILL ROAD	140	2001	64			R4	20	2	DRAGANI VINCENT JAMES & JOSEPHINE
213 HAYES MILL ROAD	140	2001	63			R4	20	2	JOHNSON PATRICIA M
215 HAYES MILL ROAD	140	2001	62			R4	20	2	BARNABLE GREGORY
216 HAYES MILL ROAD	136	2001	7			R4	20	2	DIULIO DOMINICK D & TAMLYN K NEUMAN
217 HAYES MILL ROAD	140	2001	61			R4	20	2	GREEN STEPHANIE Y
218 HAYES MILL ROAD	136	2001	8			R4	20	2	FERMIN CHRISTOPHER A
219 HAYES MILL ROAD	140	2001	60			R4	20	2	PICARIELLO JOSEPH M
220 HAYES MILL ROAD	137	2001	9			R4	20	2	QUEENEY THOMAS & MARIA
221 HAYES MILL ROAD	140	2001	59			R4	20	2	KELTON CHRISTOPHER
222 HAYES MILL ROAD	137	2001	10			R4	20	2	OBRISH WALTER
223 HAYES MILL ROAD	140	2001	58			R4	20	2	ADDISON HARRY J III
224 HAYES MILL ROAD	137	2001	11			R4	20	2	ISLANIA RASHMI
225 HAYES MILL ROAD	140	2001	57			R4	20	2	GOPINATH BINDU
226 HAYES MILL ROAD	137	2001	12			R4	20	2	K & N INVESTMENTS LLC
227 HAYES MILL ROAD	140	2001	56			R4	20	2	MARTIN GREGG R
228 HAYES MILL ROAD	137	2001	13			R4	20	2	FLOOD PATRICIA E & TITLEMORE THOMAS
229 HAYES MILL ROAD	140	2001	55			R4	20	2	SONNANBURG ATHENA
230 HAYES MILL ROAD	137	2001	14			R4	20	2	ANDERSON DEBRA
231 HAYES MILL ROAD	140	2001	54			R4	20	2	LEE LAURA
232 HAYES MILL ROAD	137	2001	15			R4	20	2	MASSEY CAMILLE
234 HAYES MILL ROAD	137	2001	16			R4	20	2	MARQUEZ RAMON
235 HAYES MILL ROAD	140	2001	52			R4	20	2	WILLIAMS JOE H
236 HAYES MILL ROAD	139	2001	43			R4	20	2	CONNELLY SUSAN M
238 HAYES MILL ROAD	139	2001	44			R4	20	2	GALIANO JOSEPH JR & MARIAN C
240 HAYES MILL ROAD	139	2001	45			R4	20	2	240 HAYES MILL LLC
242 HAYES MILL ROAD	139	2001	46			R4	20	2	GILLIAM JAMES
244 HAYES MILL ROAD	139	2001	47			R4	M20	2	WOJNISZ STACEY
246 HAYES MILL ROAD	139	2001	48			R4	20	2	SCHLEINKOFER AMANDA DOEBRICH HARRY
248 HAYES MILL ROAD	139	2001	49			R4	20	15C	TOWNSHIP OF WATERFORD
252 HAYES MILL ROAD	139	2001	50			OC	20	2	252 HAYES MILL LLC
256 HAYES MILL ROAD	140	2001	51			OC	20	2	MANIETTE KATHLEEN V
258 HAYES MILL ROAD	142	2001	83			OC	20	2	SHENDOCK JOHN K
302 HAYES MILL ROAD	231	4008	3			PHB	24	1	LILLY MICHAEL D & AMANDA S
441 HAYES MILL ROAD	88	1209	1			R4	16	1	LUTHER DAVID M & KRISTEN E
2007 HENDRICKS AVENUE	232	4102	11			HC	28	4A	DINATALE RITA & FITZPATRICK DIANE &
2007 HENDRICKS AVENUE	232	4102	11	B01				4A	DINATALE C/O ATCO LIONS
2016 HENDRICKS AVENUE	233	4104	2			RR	28	15C	TOWNSHIP OF WATERFORD
2017 HENDRICKS AVENUE	232	4102	10			R2	28	2	MALCOM STEPHEN D & MARIANNE V
2019 HENDRICKS AVENUE	232	4102	9.01			R2	28	2	MALCOM STEPHEN & MARIANNE
2020 HENDRICKS AVENUE	233	4104	1			R1	28	1	FORTE EDWARD % WATERFORD TWP
2023 HENDRICKS AVENUE	232	4102	8			R2	28	2	MACCARELLA ROBERT A SR
2027 HENDRICKS AVENUE	232	4102	7			R2	28	2	WELCH KENNETH R JR & KEYS KELLY A
2031 HENDRICKS AVENUE	232	4102	6.01			R2	28	2	WHISLER CARL R & DEBORAH L
2035 HENDRICKS AVENUE	232	4102	5.02			R2	28	2	VAN ATTER DAVID P JR & DAWN NICOLE
2039 HENDRICKS AVENUE	232	4102	4.03			R2	28	2	CORRIGAN SEAN
2050 HENDRICKS AVENUE	233	4103	1			RR	28	15C	TOWNSHIP OF WATERFORD
2055 HENDRICKS AVENUE	229	3904	7			RR	28	2	LONG NYDIA
2058 HENDRICKS AVENUE	237	4201	41			RR	28	2	MEGAS SHARON A
2061 HENDRICKS AVENUE	228	3904	6			RR	28	2	HARRIS JASON
2064 HENDRICKS AVENUE	237	4201	42			RR	28	2	DE PASQUALE JAMES A & DONNA M
2070 HENDRICKS AVENUE	238	4201	43			RR	28	2	WALTERS VICTOR R III
2073 HENDRICKS AVENUE	228	3904	5			RR	28	2	RUSH, LARRY A. & MARIANGELA
2076 HENDRICKS AVENUE	238	4201	44			RR	28	2	HUBER, JOSEPH & CATHERINE
2091 HENDRICKS AVENUE	228	3904	4			RR	28	2	PISCINA ANNE
2092 HENDRICKS AVENUE	238	4201	45			RR	28	2	DRAMESI RICHARD D & SHARON
2095 HENDRICKS AVENUE	228	3904	3			RR	28	1	PISCINA ANNE
2096 HENDRICKS AVENUE	238	4201	46			RR	28	1	DIORIO ROBERT F & FREDA TIMOTHY R
2099 HENDRICKS AVENUE	228	3904	2			RR	28	2	LABRIE JEANNINE T & FREDREICK
2100 HENDRICKS AVENUE	235	4201	1			RR	28	1	DIORIO ROBERT F & FREDA TIMOTHY R
900 HILLSIDE DRIVE	276	5703	1			RR	27	2	LACHALLE KIMBERLY R
901 HILLSIDE DRIVE	272	5701	33			RR	27	2	BESWICK RICHARD E & CAROL I
902 HILLSIDE DRIVE	277	5703	16			RR	27	2	TORTORELLI JOSEPH JR & MARITA ANN
903 HILLSIDE DRIVE	272	5701	34			RR	27	2	DAMIANI CHARLES P & DIANE M
904 HILLSIDE DRIVE	277	5703	15			RR	27	2	STOUT ROBERT

Property Location	Page No.	Block No.	Lot No.	Lot Qualifier	Account No.	Zone	Tax Map	Property Class	Name of Owner
905 HILLSIDE DRIVE	272	5701	35			RR	27	2	PERAZZA ERICA & NICHOLAS J
906 HILLSIDE DRIVE	277	5703	14			RR	27	2	MULHERN ROBERT A & ANITA A
907 HILLSIDE DRIVE	272	5701	36			RR	27	2	MASLANKA ROMAN P JR & ARLENE C
908 HILLSIDE DRIVE	277	5703	13			RR	27	2	DUFFY WALTER ROBERT TRUSTEE
909 HILLSIDE DRIVE	273	5701	37			RR	27	2	MCCONNELL JOSEPH F & MARY A
910 HILLSIDE DRIVE	277	5703	12			RR	27	2	SHIFFLETT LARRY C
911 HILLSIDE DRIVE	273	5701	38			RR	27	2	US BANK TRUST NA %RESICAP
912 HILLSIDE DRIVE	277	5703	11			RR	27	2	WERMUTH ALBERT F JR
913 HILLSIDE DRIVE	273	5701	39			RR	27	2	MEDLAR TINA
914 HILLSIDE DRIVE	277	5703	10			RR	27	2	SMITH GEORGE J & JUNEANN K
915 HILLSIDE DRIVE	273	5701	40			RR	27	2	B&E MANAGEMENT GROUP LLC
917 HILLSIDE DRIVE	273	5701	41			RR	27	2	BAND LEONARD J & ROSEMARY S
919 HILLSIDE DRIVE	273	5701	42			RR	27	2	GREEN MARK W & LISA J
921 HILLSIDE DRIVE	273	5701	43			RR	27	2	RIZZO MATTHEW & MCDADE PATRICIA A
923 HILLSIDE DRIVE	273	5701	44			RR	27	2	WAYSLOW DOLORES R (EST)
925 HILLSIDE DRIVE	273	5701	45			RR	27	2	STAFFORD JOHN C
927 HILLSIDE DRIVE	273	5701	46			RR	27	2	REGII DENNIS V JR & REBECCA
929 HILLSIDE DRIVE	273	5701	47			RR	27	2	GREGORY MICHAEL
HILLTOP ROAD	2	101	18.01					1	UNKNOWN
100 HILLTOP ROAD	5	102	5			RR	15	2	SMITH MICHAEL J III & JACQUELINE
101 HILLTOP ROAD	1	101	11			RR	15	2	BAIRD ROBERT G JR
102 HILLTOP ROAD	5	102	4			RR	15	2	KNOTT CHRISTOPHER & WILSON DENISE
103 HILLTOP ROAD	1	101	12			RR	15	2	SURA MARY L
104 HILLTOP ROAD	5	102	3			RR	15	2	CRISLIP MARK A & KAREN S
105 HILLTOP ROAD	1	101	13			RR	15	2	TOMLIN JO ANN B
106 HILLTOP ROAD	5	102	2			RR	15	2	DONEY ROBERT F & SHIRLEY
107 HILLTOP ROAD	1	101	14			RR	15	2	DALY RYAN L
108 HILLTOP ROAD	5	102	1			RR	15	2	HOWE ROBERT B III & INMAN CRYSTAL L
109 HILLTOP ROAD	1	101	15			RR	15	2	SHINKAROW JOHN W & JANE M
111 HILLTOP ROAD	2	101	16			RR	15	2	THISTLE KEITH G
112 HILLTOP ROAD	5	102	10			RR	15	2	FISCHER JOSEPH C & RITA P
119 HILLTOP ROAD	2	101	17			RR	15	2	PETRELLA FRANN K
121 HILLTOP ROAD	2	101	18			RR	15	2	MORALES ALBERTO
402 HOLLY DRIVE	129	1801	49			R2	19	2	SAHLBERG SHANE D & KRISTEN L
406 HOLLY DRIVE	129	1801	48			R2	19	2	SOBOCINSKI PATRICK
410 HOLLY DRIVE	129	1801	47			R2	19	2	WHITE CHANDRA
418 HOLLY DRIVE	129	1801	46			R2	19	1	GERMANO JOSEPH III & TERRI L
424 HOLLY DRIVE	129	1801	45			R2	19	2	GERMANO JOSEPH III & TERRI L
429 HOLLY DRIVE	129	1803	1			R2	19	2	POMPONIO JOHN R & VICTORIA L
430 HOLLY DRIVE	129	1801	44			R2	19	2	ZAREMBA KRYSNA & ARMATA JULIAN
433 HOLLY DRIVE	129	1803	2			R2	19	2	COOPER BRIAN
434 HOLLY DRIVE	129	1801	43			R2	19	2	SPAHN ADAM
438 HOLLY DRIVE	128	1801	42			R2	19	2	SCHEFFLER MAUREEN
442 HOLLY DRIVE	128	1801	41			R2	19	2	PRIMAVERA KEITH A & JOANN
446 HOLLY DRIVE	128	1801	40			R2	19	2	DENGLER ROBERT A JR & LISA
2388 HOPEWELL ROAD	1	101	2			PHB	15	2	FITTING MARK A & GLORIA FITTING L/E
2400 HOPEWELL ROAD	1	101	4			PHB	15	2	PYRYT ROBERT R
2410 HOPEWELL ROAD	1	101	5			RR	15	2	ESTEP STEVE C & JANICE
2414 HOPEWELL ROAD	1	101	6			RR	15	2	SALWACH EDWARD & JEAN
2418 HOPEWELL ROAD	1	101	7			RR	15	2	MARSHALL ZACHARY
2422 HOPEWELL ROAD	1	101	8			RR	15	2	CONTROVICH PAUL W & RITA
2426 HOPEWELL ROAD	1	101	9			RR	15	2	HAYES MICHAEL R
2430 HOPEWELL ROAD	1	101	10			RR	15	2	CHECETTO ROBERT T & STEPHANIE L
2434 HOPEWELL ROAD	3	101	30			RR	15	2	TAYLOR JAMES M
2442 HOPEWELL ROAD	3	101	32			RR	05	2	STEVENS TAMERA L
2446 HOPEWELL ROAD	3	101	33			RR	05	2	FRALEY KEITH A
2448 HOPEWELL ROAD	3	101	36			RR	05	2	GFRORER JOSEPH R
2452 HOPEWELL ROAD	3	101	34			RR	05	2	DEFELICE SAMUEL J JR
2456 HOPEWELL ROAD	3	101	35			RR	5	2	SCHAFFER FRANK J & WALTERS KATHLEEN
2460 HOPEWELL ROAD	3	101	37			RR	05	1	COULTER GEORGE
901 HUNT BOULEVARD	288	6301	1			RR	26	2	TODD PAUL D & MARIE T
902 HUNT BOULEVARD	288	6302	1			RR	26	2	NEGRO JOSEPH M
908 HUNT BOULEVARD	290	6302	38			RR	26	1	HAMMOND JOHN C/O NEGRO JOSEPH
912 HUNT BOULEVARD	290	6302	37			RR	26	2	ALLEN BARBARA A
913 HUNT BOULEVARD	288	6301	2			RR	26	2	RICHARDSON JOSEPH ERIC & JASMINE
920 HUNT BOULEVARD	290	6302	36			RR	26	2	DONNELLY JOHN W JR
923 HUNT BOULEVARD	288	6301	3			RR	26	2	KROGH PATRICIA A

Property Location	Page No.	Block No.	Lot No.	Lot Qualifier	Account No.	Zone	Tax Map	Property Class	Name of Owner
927 HUNT BOULEVARD	288	6301	4			RR	26	2	CARLAMERE DAVID J & MICHELLE R
932 HUNT BOULEVARD	290	6302	35			RR	26	2	MILLER JONATHAN F
933 HUNT BOULEVARD	288	6301	5			RR	26	2	MCGUIGAN KIMBLERLY A & MICHAEL R
935 HUNT BOULEVARD	292	6304	1			RR	26	2	DICAMILLO JOSEPH & SHERRI L
936 HUNT BOULEVARD	290	6302	32			RR	26	2	YURICK ROSE HELENE
944 HUNT BOULEVARD	290	6302	30			RR	26	2	KRIMSON WILLIAM S & LORENE M
947 HUNT BOULEVARD	292	6304	2			RR	26	2	CASIAN RICHARD J & PATRICIA
948 HUNT BOULEVARD	290	6302	29			RR	26	2	GILLETTE MARK D & ANNE
954 HUNT BOULEVARD	290	6302	28			RR	26	2	HENRY JOSEPH M JR & VALERIE M
955 HUNT BOULEVARD	292	6304	3			RR	26	2	COCUZZA THOMAS J & CHRISTINE E
958 HUNT BOULEVARD	290	6302	27			RR	26	2	DIFLORIO ANTHONY
962 HUNT BOULEVARD	290	6302	26			RR	26	2	GOICH KENNETH J JR & LYNDA M
963 HUNT BOULEVARD	292	6304	4			RR	26	2	WEISSMAN STEPHEN B
969 HUNT BOULEVARD	292	6304	5			RR	26	2	SWIERCZYNSKI, KEVIN P.
983 HUNT BOULEVARD	293	6402	4			RR	26	2	NITTI DANIELLE
1000 HUNT BOULEVARD	293	6402	7			RR	26	15C	TOWNSHIP OF WATERFORD
598 HUNTERS LANE	328	7306	9			AG	30	2	GRIFFIN JEFFREY SR & MARIE J & BOYD
600 HUNTERS LANE	328	7306	10			AG	30	2	OBELDOBEL JAMES G & ANN C
602 HUNTERS LANE	328	7306	11			AG	30	2	BATES STEVEN M
603 HUNTERS LANE	324	7302	11			AG	30	2	BARRETT PATRICIA A
604 HUNTERS LANE	328	7306	12			AG	30	2	CLARKE CHAD C & DAWN M
605 HUNTERS LANE	324	7302	10			AG	30	2	DORGAN MICHAEL R
606 HUNTERS LANE	329	7306	13			AG	30	2	DALY JEFFREY & CATHERINE
607 HUNTERS LANE	324	7302	9			AG	30	2	DAVIS RONALD G & LISA L
608 HUNTERS LANE	329	7306	14			AG	30	2	NOVICKI FRANK A JR & PEGGY E
609 HUNTERS LANE	324	7302	8			AG	30	2	KANE JOSEPH J JR & SMITH JENNIFE
610 HUNTERS LANE	328	7306	1			AG	30	2	DOUGHTY DAVID C
611 HUNTERS LANE	324	7302	7			AG	30	2	MCALDER DANIEL R
613 HUNTERS LANE	323	7302	6			AG	30	2	GATTONE MELISSA J
615 HUNTERS LANE	323	7302	5			AG	30	2	BONGIORNO STEVEN M & DANIELLE J
617 HUNTERS LANE	323	7302	4			AG	30	2	MILLER HOWARD A IV & MICHELE M
619 HUNTERS LANE	323	7302	3			AG	30	2	BATTA GARY E JR & CHANT LISA M
2314 ILENE LANE	208	3302	9			RNB	2702	2	HOLCOMB BURTON H
2315 ILENE LANE	202	3301	15			RNB	27	2	LITTLE ALAN J & MICHELLE & CURTIS M
2316 ILENE LANE	208	3302	10			RR	27	2	US BANK TRUST NA % RESICAP
2317 ILENE LANE	201	3301	14			RR	27	2	RYBACKI ANDREW J & SOPHIE
2318 ILENE LANE	208	3302	11			RR	27	2	MEIGHAN FRANCIS C JR
2319 ILENE LANE	201	3301	13			RR	27	2	RIPCA MICHAEL E & JANET A
2320 ILENE LANE	208	3302	12			RR	27	2	DIGEROLAMO ROBERT & FIDLER SUSAN A
2321 ILENE LANE	201	3301	12			RR	27	2	SNOOK JOHN G & BARBARA A
2322 ILENE LANE	208	3302	13			RR	27	2	FIELDS TARA
2323 ILENE LANE	201	3301	11			RR	27	2	PFLUGER, CHARLES W.
2324 ILENE LANE	208	3302	14			RR	27	2	DENSTEN MICHAEL MORRIS CYNTHIA
2325 ILENE LANE	201	3301	10			RR	27	2	LEWANDOWSKI EDWARD & DAWN
2326 ILENE LANE	208	3302	15			RR	27	2	SPAHN RICHARD & NANCY
2327 ILENE LANE	201	3301	9			RR	27	2	MONTGOMERY ALEXANDER
2328 ILENE LANE	208	3302	16			RR	27	15F	MULDROW CHARLES & DONNA
2329 ILENE LANE	201	3301	8			RR	27	2	JOHNSON KEDRICK F
2330 ILENE LANE	208	3302	17			RR	27	2	DENNISON MARY C
2331 ILENE LANE	201	3301	7			RR	27	2	DINKINS ANTHONY C & LYNETTE M
JACKSON ROAD	6	201	4			PHB	14	1	ATLANTIC CITY ELEC CO C/O R E DEPT
JACKSON ROAD	63	802	6				12	1	WADE ANDREW L
JACKSON ROAD	263	5401	4			RR	27	15C	TOWNSHIP OF WATERFORD
100 JACKSON ROAD	1	101	1			PI	15	4A	PROKAPUS JOHN & KAREN
101 JACKSON ROAD	5	201	1			PHB	15	4A	UFP REAL ESTATE LLC
110 JACKSON ROAD	5	101	58			PHB	15	2	PROKAPUS JOHN & KAREN
118 JACKSON ROAD	4	101	57			PHB	15	1	DECKER DAVID G & STACY M
126 JACKSON ROAD	4	101	56			PHB	15	2	GHEEN, TIMOTHY & PATRICIA
134 JACKSON ROAD	4	101	55			PHB	15	2	PASTUCH ROMAN & MICHAEL
142 JACKSON ROAD	4	101	54			PHB	15	2	QUINN EDWARD & PAULINO JUANA M
147 JACKSON ROAD	5	201	2			PHB	15	4A	147 JACKSON ROAD REALTY LLC
150 JACKSON ROAD	4	101	53			PHB	15	1	MC COY AMY R
152 JACKSON ROAD	4	101	52			PHB	15	2	CRAYTOR RAYMOND
156 JACKSON ROAD	4	101	51			PHB	15	2	GRZIB ALYSSA J
159 JACKSON ROAD	5	201	3			PHB	15	4A	UFP EASTERN DIV % UFP BERLIN, LLC
162 JACKSON ROAD	4	101	50			PHB	15	4A	WEILER & SONS LLC
175 JACKSON ROAD	6	201	5			PHB	14	4B	CAMPBELL FOUNDRY CO

Property Location	Page No.	Block No.	Lot No.	Lot Qualifier	Account No.	Zone	Tax Map	Property Class	Name of Owner
186 JACKSON ROAD	61	702	4			R1	14	2	REALTY EDGE LLC
190 JACKSON ROAD	61	702	3			R1	14	2	SZRAMSKI CHARLES D
193 JACKSON ROAD	6	201	6			PHB	14	2	BAKLEY DIANE P
196 JACKSON ROAD	60	701	14			RPF	14	4A	CLEARVIEW ASSOCIATES, LLC
201 JACKSON ROAD	6	201	7				14	4A	EN ROUTE BUS SERVICE LLC
209 JACKSON ROAD	6	201	8	QFARM		PHB	14	3B	WADE ANDREW
210-212 JACKSON ROAD	60	701	13			RPF	14	15B	ARCHWAY PROGRAMS
217 JACKSON ROAD	6	201	9	QFARM		PHB	14	3B	WADE ANDREW L
224 JACKSON ROAD	60	701	12			RPF	13	4A	DIRECT MARKETING GROUP INC
225 JACKSON ROAD	6	201	10	QFARM		PHB	14	3B	WADE ANDREW L
229 JACKSON ROAD	6	201	11			PHB	13	1	WADE ANDREW L
230 JACKSON ROAD	60	701	11			RPF	13	15B	ARCHWAY PROGRAMS
235 JACKSON ROAD	6	201	12			PHB	13	4A	SPECKMAN ASSOC %ATCO MULCH
236 JACKSON ROAD	60	701	10			RPF	13	2	SLUTTER JESSICA & DAHL BRANDON
237 JACKSON ROAD	56	601	11			PHB	13	2	237 JACKSON LLC
242 JACKSON ROAD	60	701	9			RPF	13	1	BUCKLEY, FREDERICK E
243 JACKSON ROAD	56	601	12			PHB	13	2	HOLLY GAYNETA M
247 JACKSON ROAD	56	601	13			PHB	13	1	TARTAMOSA SHANNON L
250 JACKSON ROAD	60	701	8			RPF	13	15B	ARCHWAY PROGRAMS
253 JACKSON ROAD	56	601	14			PHB	13	2	TARTAMOSA SHANNON L
255 JACKSON ROAD	57	601	15			PHB	13	1	BRIONES ARTURO G & ELVA G
259 JACKSON ROAD	57	601	16			PHB	13	2	BRIONES ARTURO G & ELVA G
260 JACKSON ROAD	60	701	6			RPF	13	15C	ARCHWAY PROGRAMS
263 JACKSON ROAD	57	601	17			PHB	13	2	DEVENNEY, DORIS J
271 JACKSON ROAD	57	601	19			PHB	13	2	KEMPA ANDREW & HERBERT ALISON
279 JACKSON ROAD	59	602	3			R3	13	2	WISNIEWSKI PHILIP A & DEBORAH
280 JACKSON ROAD	60	701	4			RPF	13	15B	THE ARCHWAY PROGRAMS
283 JACKSON ROAD	59	602	4			R3	13	15B	PILOT SERVICES INC
289 JACKSON ROAD	59	602	5			R3	13	15B	PILOT SERVICES INC
294 JACKSON ROAD	63	801	28			NB	12	4A	GRACE JAMES J JR & DEBRA A
298 JACKSON ROAD	63	801	27			NB	12	2	KEISTER BRIAN
299 JACKSON ROAD	59	602	6			R3	13	4A	KIM YONG KI & JIN SUK
302 JACKSON ROAD	63	801	26			NB	12	2	MCGRATH JOHN R & ANNE M
305 JACKSON ROAD	66	902	5			NB	11	4A	MANKU & CHANDI LLC
310 JACKSON ROAD	63	801	25			NB	12	4A	MENAUALE MARK R
315 JACKSON ROAD	66	902	6			SPLT	11	2	MANGHAN JAMES W & RUTH M
321 JACKSON ROAD	66	902	7			NB	11	2	AZUONWU, EMMANUEL & NNENYAYA
325 JACKSON ROAD	66	902	8			SPLT	11	2	ARGOE MORTON & ROBIN
326 JACKSON ROAD	61	801	2	QFARM		SPLT	12	3B	WESTERBY WILLIAM
330 JACKSON ROAD	63	801	24			NB	12	2	WELLS KASEY & TRENDLER TOM
331 JACKSON ROAD	66	902	9			SPLT	11	2	WILSON HOWARD & LINDA
336 JACKSON ROAD	63	801	22			NB	12	2	KRAENBRING THERESIA
340 JACKSON ROAD	63	801	21			NB	12	2	MERKER CURT A & SARAH J
344 JACKSON ROAD	62	801	20			NB	12	2	LONG WILLIAM
350 JACKSON ROAD	62	801	19			NB	12	2	SORCE JAMES A & ROCHELLE M
351 JACKSON ROAD	63	802	2			NB	12	1	KOHR MARTHA & CROSS DONN L SR
354 JACKSON ROAD	62	801	18			NB	12	1	HANNAWAY CAROL E & DORIAN HANNAWAY
356 JACKSON ROAD	61	801	3			RC	12	1	HANNAWAY CAROL E & DORIAN HANNAWAY
356 JACKSON ROAD	62	801	17			NB	12	1	HANNAWAY CAROL E & DORIAN HANNAWAY
357 JACKSON ROAD	63	802	3			NB	12	2	TURSI FRANK J
360 JACKSON ROAD	62	801	16			NB	12	2	WADE JOYCE S P
361 JACKSON ROAD	63	802	4			NB	12	2	SCHINDLER FRED & LINDA
365 JACKSON ROAD	63	802	5			NB	12	2	VENDRASCO ANGELO
370 JACKSON ROAD	62	801	15			NB	12	1	WADE EDWARD JR & PEARL
382 JACKSON ROAD	62	801	14			NB	12	4A	WADE PEARL
386 JACKSON ROAD	62	801	13			NB	12	2	WADE ANDREW
387 JACKSON ROAD	63	802	7			NB	12	2	NEWMAN DEBORAH T & CHRISTOPHER J
390 JACKSON ROAD	62	801	12			NB	12	2	WADE ANDREW L
391 JACKSON ROAD	64	802	8			NB	12	2	LANG GEORGE M & BETTY
394 JACKSON ROAD	62	801	11			NB	12	2	MOORE PATRICK
398 JACKSON ROAD	62	801	10			NB	12	2	ZIELINSKI MICHAEL
402 JACKSON ROAD	62	801	9			NB	12	2	KUZDRALL JOHN J JR & KELLIE
405 JACKSON ROAD	110	1501	2			NB	10	2	SMITH MELANIE S & DENNIS
411 JACKSON ROAD	111	1501	4			NB	10	2	FORTE MARK D JR
413 JACKSON ROAD	110	1501	3			NB	10	4A	TIRRO BARTHOLOMEW
427 JACKSON ROAD	111	1501	5			NB	10	4A	ANDERSON'S ARE AWESOME LLC
430 JACKSON ROAD	185	2901	27			NBR2	23	3A	BADER DAVID

Property Location	Page No.	Block No.	Lot No.	Lot Qualifier	Account No.	Zone	Tax Map	Property Class	Name of Owner
430 JACKSON ROAD	185	2901	27	QFARM		NBR2	23	3B	BADER DAVID
439 JACKSON ROAD	111	1502	1			NB	10	4A	CSK ENTERPRISES LLC %LOUIS KITSIOS
449 JACKSON ROAD	111	1502	2			NB	10	2	HUNGER, MARCUS III & DONNA & ETAL
459 JACKSON ROAD	112	1502	3			NB	10	4A	RPC ATCO REAL ESTATE LLC
459 JACKSON ROAD	112	1502	3	QFARM		NB	10	3B	CAVALLARO ROBERT
462 JACKSON ROAD	185	2901	24			NB	23	2	PLINER INC
466 JACKSON ROAD	185	2901	26			NB	23	2	PLINER VICTORIA & KRAVITZ EDWIN
468 JACKSON ROAD	185	2901	25			NB	23	2	PLINER INC
472 JACKSON ROAD	184	2901	23			NB	23	2	SODER JASON
480 JACKSON ROAD	184	2901	22			NB	23	4A	PLINER INC
496 JACKSON ROAD	184	2901	21	QFARM		NB	23	3B	CIMINO GABRIEL J II
504 JACKSON ROAD	184	2901	20			NB	23	3A	CIMINO GABRIEL J II
504 JACKSON ROAD	184	2901	20	QFARM		NB	23	3B	CIMINO GABRIEL J II
516 JACKSON ROAD	184	2901	19	QFARM		NB	23	1	BADER DAVID M
525 JACKSON ROAD	175	2801	1			NB	22	1	PITMAN REALTY LLC
528 JACKSON ROAD	187	2902	29			R2	23	2	GUBBEI RONALD S
532 JACKSON ROAD	185	2902	2			R2	23	2	ALEXANDER, JAMES R. & YURIKA
535 JACKSON ROAD	175	2801	2			NB	22	1	PITMAN REALTY LLC
536 JACKSON ROAD	185	2902	3			R2	23	2	GOOD THOMAS W & ANN M
539 JACKSON ROAD	175	2801	3			NB	22	1	PITMAN REALTY LLC
542 JACKSON ROAD	185	2902	5			R2	23	2	TUCKER LARRY SR & DENISE Y
543 JACKSON ROAD	175	2801	4			NB	22	2	VAN ACKER JAMIE JR & JOANNE
546 JACKSON ROAD	187	2902	28			R2	23	1	PASCO PROPERTIES LLC
547 JACKSON RD	175	2801	5			NB	22	2	WARREN PATRICIA L & CHARLES G JR
548 JACKSON ROAD	187	2902	27			R2	23	1	PASCO PROPERTIES LLC
550 JACKSON ROAD	187	2902	26			R2	23	1	PASCO PROPERTIES LLC
552 JACKSON ROAD	187	2902	25			R2	23	1	PASCO PROPERTIES LLC
553 JACKSON ROAD	175	2801	6			NB	22	2	BADER DAVID
561 JACKSON ROAD	175	2801	7			SPLT	22	3A	MAYO DANIEL
561 JACKSON ROAD	175	2801	7	QFARM		NB	22	3B	MAYO DANIEL
562 JACKSON ROAD	187	2902	24			R2	23	15F	LOUDEN VOLUNTEER FIRE CO
566 JACKSON ROAD	187	2902	22			R2	23	4A	MAURPAYNE, LLC
574 JACKSON ROAD	187	2902	21			R2	23	1	GRACE JAMES J JR & DEBRA A
575 JACKSON ROAD	175	2801	8			RNB	22	2	COCO C PAUL
580 JACKSON ROAD	186	2902	10			R2	23	1	KILLE JAMES C - TRUSTEE
584 JACKSON ROAD	186	2902	20			R2	23	2	ORSINO ALFRED T & JENNIFER M
585 JACKSON ROAD	175	2801	9			RNB	22	2	SOBOLESKI STANLEY E (EST)
589 JACKSON ROAD	175	2801	10			RNB	22	2	BICZEL KENNETH & DEBORAH
592 JACKSON ROAD	186	2902	19			R2	23	15C	TOWNSHIP OF WATERFORD
595 JACKSON ROAD	175	2801	11			RNB	22	4A	FREEDOM PROPERTIES
598 JACKSON ROAD	194	3101	1			R2	23	2	DENNY WAYNE & DIANE
601 JACKSON ROAD	175	2801	12			RNB	22	2	SORDEN STEVEN & AMY
605 JACKSON ROAD	176	2801	13			RR	22	2	KRASKA BRYON
609 JACKSON ROAD	176	2801	14			RNB	22	2	ASAL REAL ESTATE INVESTMENTS GROUP
614 JACKSON ROAD	199	3101	75			R2	23	2	OLSACK FRANCIS T JR & SUSAN C
615 JACKSON ROAD	176	2801	15			RNB	22	15D	ATCO ASSEMBLY OF GOD CHURCH
620 JACKSON ROAD	199	3101	74			R2	23	2	CARLSON ELLEN MAE
622 JACKSON ROAD	198	3101	67			R2	23	1	PLINER G S & V
623 JACKSON ROAD	176	2801	16			RNB	22	2	KOENIG JOHN D & LORRAINE M
626 JACKSON ROAD	199	3101	73			R2	23	2	KILLIAM DIANE
627 JACKSON ROAD	176	2801	17			RNB	22	15F	SANTIAGO-RIOS ROSMY NEFTALI
633 JACKSON ROAD	176	2801	18			RNB	22	2	MOORE GEORGE J & DORINE C
634 JACKSON ROAD	199	3101	72			R2	23	2	CRAVINS RANDALL
638 JACKSON ROAD	198	3101	71			R2	23	2	CAMPANELLA JULIUS A & MARY J
639 JACKSON ROAD	176	2801	19			RNB	22	2	MOORE GEORGE J & DORINE C
644 JACKSON ROAD	198	3101	70			R2	23	2	KUZDRALL LINDA M & SEPPY BARRY
645 JACKSON ROAD	176	2801	20			RNB	22	2	RODIO FREDERICK & VIRGINIA
652 JACKSON ROAD	198	3101	69			R2	23	2	LESAGE THOMAS W & KIMBERLY
653 JACKSON ROAD	176	2801	21			RNB	22	4A	SOUTH JERSEY GAS COMPANY
669 JACKSON ROAD	212	3401	57			RNB	22	4A	BENNETT PAUL & ROBERTA Z TRUSTEES
670 JACKSON ROAD	202	3301	23			RNB	27	2	DCT ENTERPRISES LLC
675 JACKSON ROAD	213	3401	58			RNB	22	2	SCULLY STEVEN & CANDACE
676 JACKSON ROAD	202	3301	22			RNB	27	2	KNEIP BRANDON T & MAUSER MAGGIE J
681 JACKSON ROAD	213	3401	59			RR	22	2	LAFFERTY NANCY E
682 JACKSON ROAD	202	3301	21			RNB	27	2	MINGGIA DENISE (EST)
686 JACKSON ROAD	202	3301	20			RNB	27	2	DURTY DEVILZ PROPERTY INVESTMENTS
687 JACKSON ROAD	213	3401	60			RNB	22	2	LINDSAY RICHARD

Property Location	Page No.	Block No.	Lot No.	Lot Qualifier	Account No.	Zone	Tax Map	Property Class	Name of Owner
692 JACKSON ROAD	202	3301	19			RNB	27	2	BALDERMANN LOIS
696 JACKSON ROAD	202	3301	18			RNB	27	2	MCATEER FRANCINE M
700 JACKSON ROAD	202	3301	17			RNB	27	2	NAPIERALSKI THOMAS J
703 JACKSON ROAD	213	3401	62			RNB	22	4A	SANKOWICZ THOMAS J
706 JACKSON ROAD	202	3301	16			RNB	27	2	REYES FRANCISCO E & MAURA L
711 JACKSON ROAD	213	3401	63			RNB	22	4A	WOODS BERNARD SR
728 JACKSON ROAD	208	3302	8			RNB	27	15F	CAMPBELL JENNIFER & ROBERT J
734 JACKSON ROAD	208	3302	7			RNB	27	4A	HUANG CHIEN MOU & LAN YING LEE
736 JACKSON ROAD	261	5101	1			RNB	27	15C	SATE OF NJ DEP MAIL CODE 501-01
750 JACKSON ROAD	261	5101	13			RNB	27	1	ROOP SCOTT & SUSAN & MCNEIL STEPHEN
758 JACKSON ROAD	261	5101	12			RNB	27	1	ROOP SCOTT & SUSAN & MCNEIL STEPHEN
772 JACKSON ROAD	261	5101	11			RR	27	1	JOHN D'ORAZIO & SONS LLC
796 JACKSON ROAD	261	5101	10	OFARM		SPLT	27	1	WALKER JAMES B & ANDREW E
816 JACKSON ROAD	264	5501	1	OFARM		RR	27	3B	WALKER JAMES B & ANDREW E
826 JACKSON ROAD	264	5501	6	OFARM		RR	27	1	WALKER JAMES B & ANDREW E
838 JACKSON ROAD	264	5501	5	OFARM		RR	27	1	WALKER JAMES B & ANDREW E
858 JACKSON ROAD	264	5501	4	OFARM		RR	27	1	WALKER JAMES B & ANDREW E
881 JACKSON ROAD	264	5502	2			RR	27	1	SHARER MARSDEN A
899 JACKSON ROAD	263	5401	1			RR	27	1	TAGLIENTI TRACI
901 JACKSON ROAD	268	5602	3			RR	27	15C	TOWNSHIP OF WATERFORD
909 JACKSON ROAD	263	5401	2			RR	27	1	LUCAS PATRICK EDWARD & NATALIE
924 JACKSON ROAD	263	5402	2			RR	27	1	CAPONE LEONARD JR
925 JACKSON ROAD	263	5401	3			RR	27	1	NIEDOBA WAYNE
927 JACKSON ROAD	268	5602	5			RR	2705	15C	TOWNSHIP OF WATERFORD
940 JACKSON ROAD	264	5402	4			RR	27	1	CAPONE LEONARD JR
949 JACKSON ROAD	263	5401	5			RR	27	1	WHEELER MICHAEL & EILEEN
957 JACKSON ROAD	263	5401	6			RR	27	1	ROMANO MICHAEL J
959 JACKSON ROAD	263	5401	7			RR	27	1	CAPONE LEONARD JR
985 JACKSON ROAD	262	5301	5			RR	27	15C	TOWNSHIP OF WATERFORD
1000 JACKSON ROAD	263	5302	1			PI	27	4A	ATCO DRAGWAY ENTERPRISES LLC
1001 JACKSON ROAD	262	5301	6			RR	27	2	GRACE ANDREW & MICHELLE M
1200 JACKSON ROAD	301	6601	1			PD	35	15C	STATE OF NEW JERSEY
1201 JACKSON ROAD	301	6602	1			PD	35	15C	STATE OF NEW JERSEY
500 JERSEY AVENUE	158	2314	7			R2	20	2	FEDERAL EQUITY LLC
506 JERSEY AVENUE	158	2314	6			R2	20	1	GRIMMIE LEWIS C & GIAMUSSO JOAN
509 JERSEY AVENUE	158	2313	1			PHB	20	1	JERSEY CONSTRUCTION INC
510 JERSEY AVENUE	158	2314	5			R2	20	1	GRIMMIE LEWIS C & GIAMUSSO JOAN
514 JERSEY AVENUE	158	2314	3			R2	20	2	GRIMMIE LEWIS C & GIAMUSSO JOAN
522 JERSEY AVENUE	158	2315	1			R2	20	2	BRENNAN MAUREEN
529 JERSEY AVENUE	157	2312	3			PHB	20	2	RHODY STEPHEN & JONES THOMAS & ROSE
530 JERSEY AVENUE	158	2315	2			R2	20	2	FATULA WILLIAM JR & MOOREHEAD SUSAN
535 JERSEY AVENUE	157	2312	4			PHB	20	15F	FINCH RONALD P & ELAINE T
539 JERSEY AVENUE	157	2311	1			PHB	20	15C	TOWNSHIP OF WATERFORD
540 JERSEY AVENUE	159	2316	5			R2	20	2	RANDANELLA DEBORAH & CARMELLA L/E
549 JERSEY AVENUE	157	2311	3			PHB	20	15C	TOWNSHIP OF WATERFORD
564 JERSEY AVENUE	159	2317	4			R2	20	1	HOLP ANDRES C/O HELEN HOLP
570 JERSEY AVENUE	159	2317	3			R2	20	1	BOMBARO FRANK A & RANDANELLA C M
580 JERSEY AVENUE	156	2308	1			R2	20	1	DUBLE NORMAN R & FRANCES O
2201 JOSEPH MAURONE DRIVE	282	5901	22			RR	27	2	SMITH GARY & COURTNEY
2202 JOSEPH MAURONE DRIVE	283	5902	2			RR	27	2	NESTORAS JOHN G & BARBARA
2203 JOSEPH MAURONE DRIVE	282	5901	21			RR	27	2	BROWN KENNETH & MARY ALICE
2204 JOSEPH MAURONE DRIVE	283	5902	3			RR	27	2	AVIS ROBERT M & GLORIA J
2205 JOSEPH MAURONE DRIVE	282	5901	20			RR	27	2	GRISWOLD, RONALD W. III & CONNIE M.
2206 JOSEPH MAURONE DRIVE	283	5902	4			RR	27	2	VILLANO MICHAEL
2207 JOSEPH MAURONE DRIVE	282	5901	19			RR	27	2	MUELLER ERNEST D JR & DIANE T
2208 JOSEPH MAURONE DRIVE	283	5902	5			RR	27	2	SCOTT MICHAEL J & JOAN K -TRUSTEES
2209 JOSEPH MAURONE DRIVE	282	5901	18			RR	27	2	KRIMSON SANDRA M & THURSTON JAMES S
2210 JOSEPH MAURONE DRIVE	283	5902	6			RR	27	2	CHOU HUNG Y
2211 JOSEPH MAURONE DRIVE	282	5901	17			RR	27	2	MARRERO JOSE A JR & MYCHELLE
2212 JOSEPH MAURONE DRIVE	283	5902	7			RR	27	2	WALTON HARRY D JR & SUSAN Y
2213 JOSEPH MAURONE DRIVE	282	5901	16			RR	27	2	VAN ARTSDALEN DANIEL W & PATRICIA H
2214 JOSEPH MAURONE DRIVE	283	5902	8			RR	27	2	BOGERT JEFFREY & MELISSA
2215 JOSEPH MAURONE DRIVE	282	5901	15			RR	27	2	WEEKS NANCY L
2216 JOSEPH MAURONE DRIVE	283	5902	9			RR	27	2	VASSO RALPH D & KATHLEEN
2217 JOSEPH MAURONE DRIVE	282	5901	14			RR	27	2	CIRINO DANIEL J JR & JANICE
2219 JOSEPH MAURONE DRIVE	282	5901	13			RR	27	2	STAFFORD CHRISTOPHER D & DAWN M
2221 JOSEPH MAURONE DRIVE	281	5901	12			RR	27	2	CHUTE TODD

Property Location	Page No.	Block No.	Lot No.	Lot Qualifier	Account No.	Zone	Tax Map	Property Class	Name of Owner
2223 JOSEPH MAURONE DRIVE	281	5901	11			RR	27	2	ANNUZZI ANTHONY A & LINSEY ARNOLD-
2225 JOSEPH MAURONE DRIVE	281	5901	10			RR	27	15C	TOWNSHIP OF WATERFORD
2227 JOSEPH MAURONE DRIVE	281	5901	9			RR	27	2	HIGNUTT GEORGE T & ANDREA T
2229 JOSEPH MAURONE DRIVE	281	5901	8			RR	27	2	DUGAN JOHN N & ERIN M
2231 JOSEPH MAURONE DRIVE	281	5901	7			RR	27	2	BORMAN JESSICA L & KEITH JR
1 JOSIE LANE	26	406	2					2	LEACH ROBERT A & WANDA G
2 JOSIE LANE	24	405	1					2	VILLANUEVA JOSEPHINE G
3 JOSIE LANE	26	406	3					15F	FUSSELL BARBARA V
4 JOSIE LANE	26	405	27					2	MILLER WILLIAM F SR & CHARLOTTE J
5 JOSIE LANE	26	406	4					2	JONES ROBERT R & NANCY D
6 JOSIE LANE	25	405	26					2	WILLIAMS JUDGE & ROSETTA THURMOND-
7 JOSIE LANE	26	406	5					15F	FROELICH MYRON J JR & ROSEANN
8 JOSIE LANE	25	405	25					2	LONGO ROBERT & JOYCE A
9 JOSIE LANE	26	406	6					2	SWYTER ELISABETH C
10 JOSIE LANE	25	405	24					2	VOLZ JOHN P & JUDY L
11 JOSIE LANE	26	406	7					2	CUNNINGHAM MICHAEL L & JOAN M
12 JOSIE LANE	25	405	23					2	VARGHESE GEORGE P & THANKAMANY
13 JOSIE LANE	26	406	8					2	MCCARTHY DEBORAH A
14 JOSIE LANE	25	405	22					2	CUSHING MATTHEW M & MARY D
15 JOSIE LANE	26	406	9					2	MCGETTIGAN JOSEPH A & JO ANN
16 JOSIE LANE	25	405	21					2	O'DONNELL FRANCIS
17 JOSIE LANE	26	406	10					2	MARANO SEBASTIAN V & MARYANN T
18 JOSIE LANE	25	405	20					2	SWIFT OMAR A & PING L
19 JOSIE LANE	26	406	11					2	COLE MICHELLE G
20 JOSIE LANE	25	405	19					2	VRANA CLAIRE A
21 JOSIE LANE	26	406	12					2	STOFFEL SUSAN
22 JOSIE LANE	25	405	18					2	SLIVINSKI ROBERT M & TAMARA
23 JOSIE LANE	26	406	13					2	ARNOLD RUTHANN
24 JOSIE LANE	25	405	17					2	LODOVICI ROBERT
26 JOSIE LANE	25	405	16					2	BROWN JOANNE S
102 JOYCE WAY	3	101	29			RR	15	2	POOLE LAVON
104 JOYCE WAY	2	101	28			RR	15	2	BALLAS SPIRO D & DARA G
106 JOYCE WAY	2	101	27			RR	15	2	BATES DARNELL B
107 JOYCE WAY	5	102	6			RR	15	2	MURPHY ROSEMARY A
108 JOYCE WAY	2	101	26			RR	15	2	PETERSON BRIAN T & LUFT STEPHANIE A
110 JOYCE WAY	2	101	25			RR	15	2	ZAZZARINO LOUIS & VICKI
112 JOYCE WAY	2	101	24			RR	15	2	RZASA JOHN F JR & JOANN
114 JOYCE WAY	2	101	23			RR	15	2	PEOPLES RONALD & PAMELA
116 JOYCE WAY	2	101	22			RR	15	2	ABRAMS SHARON JANE A
117 JOYCE WAY	5	102	7			RR	15	2	SONDRINI STACI A
118 JOYCE WAY	2	101	21			RR	15	2	MILES DONOVAN A & ADRIENNE D
119 JOYCE WAY	5	102	8			RR	15	2	GRAY WILLIAM J & KATHLEEN M
120 JOYCE WAY	2	101	20			RR	15	2	LABRIE JASON S & JENNIFER D
121 JOYCE WAY	5	102	9			RR	15	2	VITAGLIANO MATTHEW
122 JOYCE WAY	2	101	19			RR	15	2	BANSCH ROBERT P
798 JUDITH LANE	201	3301	6			RR	27	2	RODRIGUEZ TANIA POLLOCK
800 JUDITH LANE	201	3301	5			RR	27	2	WATTS WILLIAM & CAROL E
814 JUDITH LANE	201	3301	4			RR	27	2	FORREST LINDA A
1992 KINGSFORD LANE	122	1704	2			R2	21	2	SHIVELY DANIEL & KATHLEEN
1994 KINGSFORD LANE	122	1704	3			R2	21	2	FARINELLI DOMINICK & MELHADO ARIEL
1996 KINGSFORD LANE	122	1704	4			R2	21	2	PLIES JOSEPH & RAVENSTAHL ARLENE
1997 KINGSFORD LANE	121	1703	1			R2	21	2	STANTON MICHAEL D & MICHELLE C
1998 KINGSFORD LANE	122	1704	5			R2	21	2	DOUGHTY JOHN JR & HARRISON RENEE
1999 KINGSFORD LANE	122	1703	10			R2	21	2	PACITTO RALPH J & HOLLY A
2200 KINGSFORD LANE	123	1704	6			R2	21	2	RODRIGUEZ PASCUAL & SANDRA N
2201 KINGSFORD LANE	122	1703	9			R2	21	2	LANG ROBERT G & DONNA
2202 KINGSFORD LANE	123	1704	7			R2	21	2	SMELTZER JOSEPH G & SHARON K
2203 KINGSFORD LANE	122	1703	8			R2	21	2	DERRICKSON RYAN & JEANNA
2204 KINGSFORD LANE	123	1704	8			R2	21	2	HALDEMAN MONTRELL W & MARY E
2205 KINGSFORD LANE	122	1703	7			R2	21	2	MCDERMOTT DONALD & BARBARA
2206 KINGSFORD LANE	123	1704	9			R2	21	2	FERG JOHN & NANCY D
2207 KINGSFORD LANE	122	1703	6			R2	27	2	ABRAMS BRANDI
2208 KINGSFORD LANE	123	1704	10			R2	21	2	CARR SHAWN P & JOY ANN
2209 KINGSFORD LANE	122	1703	5			R2	21	2	PYATT JAMES C
2210 KINGSFORD LANE	123	1704	11			R2	21	2	D'ARCANGELO VITO J III & JACOBS B A
2212 KINGSFORD LANE	123	1704	12			R2	21	2	HOLMES HAROLD D & JANET
2108 KOHLER AVENUE	133	1902	10			R2	19	2	VICE ANDREW A & SARA & GROSS LAWREN

Property Location	Page No.	Block No.	Lot No.	Lot Qualifier	Account No.	Zone	Tax Map	Property Class	Name of Owner
2112 KOHLER AVENUE	133	1902	11			R2	19	2	MORE PETER & DOLORES
2114 KOHLER AVENUE	134	1902	12			R2	19	2	UPPER CRUST PROPERTIES LLC
2115 KOHLER AVENUE	132	1901	19			R2	19	2	GERHARD CLAIRE M
2117 KOHLER AVENUE	132	1901	18			R2	19	1	MARESSA JOSEPH A SR TRUST
2118 KOHLER AVENUE	134	1902	13			R2	19	2	EVANGELISTA BETH A
2121 KOHLER AVENUE	132	1901	17			R2	19	2	ROY DEBRA L
2122 KOHLER AVENUE	134	1902	14			R2	19	2	THIBAULT-BURGER, MARIE C
2125 KOHLER AVENUE	132	1901	16			R2	19	2	BARRILA MARK S
2126 KOHLER AVENUE	134	1902	15			R2	19	2	KNAPP JESSICA & GEIGER DONALD
2130 KOHLER AVENUE	134	1902	16			R2	19	2	HENRY AMY
2131 KOHLER AVENUE	131	1901	14			R2	19	2	MUTKO DANIEL & KAREN
2133 KOHLER AVENUE	131	1901	13			R2	19	2	ADAMS JEFFREY T JR & BONITA NELSON-
2134 KOHLER AVENUE	134	1902	17			R2	19	2	CONNOLLY WILLIAM P & ANN M
2135 KOHLER AVENUE	131	1901	12			R2	19	2	SOOS ALEXANDER D JR
2136 KOHLER AVENUE	134	1902	18			R2	19	2	RITTER EDWARD N & DAPHNE M
2137 KOHLER AVENUE	131	1901	11			R2	19	2	PRETO MATTHEW
2139 KOHLER AVENUE	131	1901	10			R2	19	2	HUMMEL DONALD A & ALBERTINE
2140 KOHLER AVENUE	134	1902	19			R2	19	2	LASAIA ANTONIO I & CHRISTINE
2141 KOHLER AVENUE	131	1901	9			R2	19	2	PARONE JOSEPH D
2143 KOHLER AVENUE	131	1901	8			R2	19	2	TAMBURRINO CHRISTINA
2145 KOHLER AVENUE	131	1901	7			R2	19	2	MESSNER EDWARD F & LAMPE DINA D
2147 KOHLER AVENUE	131	1901	6			R2	19	2	DESORTE DIANE L
LAKE DRIVE	153	2209	15			R4	20	15F	WATERFORD TOWNSHIP MUA
154 LAKE DRIVE	149	2207	16			R4	20	2	BAINES DAVID M & KAREN M
155 LAKE DRIVE	150	2208	8			R4	20	2	ROBINSON GARY FRANCIS & LISA E
156 LAKE DRIVE	149	2207	17			R4	20	2	JARDEL ROBERT
157 LAKE DRIVE	150	2208	7			R4	20	2	CASTOR DAVID
158 LAKE DRIVE	149	2207	18			R4	2001	2	MCMICHEN GARY T
159 LAKE DRIVE	150	2208	6			R4	20	2	ARCHER SHARON
160 LAKE DRIVE	149	2207	19			R4	20	2	GRASSO, JOSEPH J.
161 LAKE DRIVE	150	2208	5			R4	20	2	TOSTI SALVATORE & ROSEMARIE
162 LAKE DRIVE	149	2207	20			R4	20	2	UNGER LARRY MICHAEL JR & AMY L
163 LAKE DRIVE	150	2208	4			R4	20	2	KELLY ROSANNA D
164 LAKE DRIVE	149	2207	21			R4	20	2	EASTER SHEVON LYNDA
165 LAKE DRIVE	150	2208	3			R4	20	2	BROWN BRIAN M
166 LAKE DRIVE	149	2207	22			R4	20	2	CONOVER GREGORY R & GRIFFIN DEANNA
167 LAKE DRIVE	150	2208	2			R4	20	2	BURNHAM MARK C & NICOLE M
168 LAKE DRIVE	149	2207	23			R4	20	2	RYALL DANIEL & TAYLOR EMILY
170 LAKE DRIVE	149	2207	24			R4	20	2	KURODA MARGARET M & AKEMI A
172 LAKE DRIVE	149	2207	25			R4	20	2	DIAZ-ROMERO ROBERTO & GUERRERO-MARO
174 LAKE DRIVE	148	2207	1			R4	20	15C	TOWNSHIP OF WATERFORD
179 LAKE DRIVE	153	2209	14			R4	20	2	MARTINEZ NELLIE
181 LAKE DRIVE	153	2209	13			R4	20	2	HICKS PETER
183 LAKE DRIVE	153	2209	12			R4	20	2	WITCRAFT JOHN JR
185 LAKE DRIVE	152	2209	11			R4	20	2	GRAHAM JUSTIN M
187 LAKE DRIVE	152	2209	10			R4	20	2	TAYLOR JERAMIAH
189 LAKE DRIVE	152	2209	9			R4	20	2	TORRES JESSICA
190 LAKE DRIVE	148	2206	8			R4	2001	2	TAYLOR RENEE
191 LAKE DRIVE	152	2209	8			R4	20	2	JAKOVASIC DINO
192 LAKE DRIVE	148	2206	9			R4	2001	2	MORRIS ROBIN
193 LAKE DRIVE	152	2209	7			R4	20	2	MJUJA NGALULA
194 LAKE DRIVE	148	2206	10			R4	2001	2	WINSTON STUART R
195 LAKE DRIVE	152	2209	6			R4	2001	2	FLANNERY COLEEN A
196 LAKE DRIVE	147	2206	1			R4	20	2	CIANCIULLI LOUIS M
197 LAKE DRIVE	152	2209	5			R4	2001	2	DEANGELO, AMANDA
199 LAKE DRIVE	152	2209	4			R4	2001	2	LEWIS HONORA
201 LAKE DRIVE	152	2209	3			R4	2001	2	WILLIAMS DONALD JR
203 LAKE DRIVE	152	2209	2			R4	2001	2	GAITHER GREGG
205 LAKE DRIVE	152	2209	1			R4	20	2	SHEPPARD ALLISON
2033 LAMBERT AVENUE	231	4101	5			R2	24	2	CRAIG KENNETH R
2034 LAMBERT AVENUE	234	4106	24			R2	24	2	EVANS JILL & SCOTT T
1811 LANCASTER DRIVE	245	4502	25			PV	28	1	MACCARELLA ROBERT A JR
1821 LANCASTER DRIVE	245	4502	24			PV	28	2	MACCARELLA ROBERT A SR
1847 LANCASTER LANE	245	4502	23			PV	28	2	BURNS CHARLES J JR
1859 LANCASTER LANE	245	4502	22			PV	28	2	ARENA STEPHEN
1868 LANCASTER LANE	244	4502	9			AG	28	2	WHITE DOUGLAS B
1869 LANCASTER LANE	245	4502	21			AG	28	2	EPPOLITE VICKIE LEE

Property Location	Page No.	Block No.	Lot No.	Lot Qualifier	Account No.	Zone	Tax Map	Property Class	Name of Owner
2133 LAUREL AVENUE	160	2401	7			RC	20	1	GOEHRINGER STEVEN B
2217 LAURIE COURT	28	501	2			R4	04	2	SANCHEZ-CARRADA REYNA
2219 LAURIE COURT	28	501	3			R4	04	2	PLINER PAMELA
2221 LAURIE COURT	28	501	4			R4	04	2	HARRINGTON HEATHER
2223 LAURIE COURT	28	501	5			R4	04	2	CIESIELSKI JOHN
2225 LAURIE COURT	28	501	6			R4	04	2	CZYZEWSKI JOSEF & MALGORZATA
2227 LAURIE COURT	28	501	7			R4	04	2	COLLINS BRITTANY A
2229 LAURIE COURT	28	501	8			R4	04	2	PONDISH GILBERT T & KELLY M
2231 LAURIE COURT	28	501	9			R4	03	2	TAYLOR THOMAS J & BONOMO VICKIE L
2233 LAURIE COURT	28	501	10			R4	03	2	OBERHOLTZER GWENL
2235 LAURIE COURT	28	501	11			R4	03	2	TAORMINA JOANNE
2237 LAURIE COURT	28	501	12			R4	03	2	LEDREW-REED TERESA
2239 LAURIE COURT	28	501	13			R4	03	2	EICHEL ELIZABETH D & HUMINSKI JEFFR
2241 LAURIE COURT	28	501	14			R4	03	2	NICHOLS STEVEN
2243 LAURIE COURT	29	501	15			R4	04	2	BATISTA ALEXANDRIA
2245 LAURIE COURT	29	501	16			R4	04	2	SMITH RICHARD H & MARY E
2247 LAURIE COURT	29	501	17			R4	04	2	PARKER CECIL D & PARKER GAIL L
2249 LAURIE COURT	29	501	18			R4	04	15F	MCWILLIAMS BRIAN & DONNA
2251 LAURIE COURT	29	501	19			R4	04	2	MONICO, PETER & KIMBERLY J.
2253 LAURIE COURT	29	501	20			R4	04	2	DRAVIS ZACHARY
2255 LAURIE COURT	29	501	21			R4	04	2	ROBINSON TAMMI D
2257 LAURIE COURT	29	501	22			R4	03	2	GALARZA TROY & QUIROZ KARINA S
2259 LAURIE COURT	29	501	23			R4	03	2	VOLPE RALPH A SR & ROSEANN M
2261 LAURIE COURT	29	501	24			R4	04	2	FERRAN JOSHUA J
2110 LEITZ LANE	8	204	7			PHB	02	2	KUCHERUCK LEROY & DONNA
2112 LEITZ LANE	8	204	6			PHB	02	2	KUCHERUCK EDNA M
2116 LEITZ LANE	8	204	3			PHB	26	2	CAPITAL SPORT FLOORS LLC
300 LELACHE AVENUE	58	601	39			PHB	13	2	PASQUARELLA GLORIA L
301 LELACHE AVENUE	58	601	45			PHB	13	1	GSV PLINER LLC
305 LELACHE AVENUE	58	601	40			PHB	13	2	CLARK JEFFREY A & ELIZABETH
310 LELACHE AVENUE	58	601	37			PHB	13	2	MUGRAUER SHARON & THOMAS
311 LELACHE AVENUE	58	601	41			PHB	13	2	GOSS CHARLES B & VERNA S
2237 LEON COURT	55	505	28			R4	04	2	HOPP CHRISTOPHER & MICHELLE L
2239 LEON COURT	55	505	27			R4	04	2	FAHY LAURA
2241 LEON COURT	55	505	26			R4	04	2	EPIFANIO LISA
2243 LEON COURT	55	505	25			R4	04	2	WOJSKI MARTIN & BARBARA
2245 LEON COURT	55	505	24			R4	04	2	O'MALLEY EVA M
2247 LEON COURT	55	505	23			R4	04	2	CHANDLER WILLIAM E & ANDREA R
2249 LEON COURT	55	505	22			R4	04	2	FANELLI EMIDIO
2251 LEON COURT	55	505	21			R4	04	2	SUTTON DEBORAH L
2253 LEON COURT	55	505	20			R4	04	2	BRAGGION FRANCO & DONNA M
2255 LEON COURT	54	505	19			R4	04	2	DUBIAGO GENADI JR
2257 LEON COURT	54	505	18			R4	04	2	NORTON MICHAEL
2259 LEON COURT	54	505	17			R4	04	2	MYERS, RANDALL R. & LORELIE T.
2261 LEON COURT	54	505	16			R4	04	2	LARSEN MICHELLE
2263 LEON COURT	54	505	15			R4	04	2	GENDIN ANTHONY
2265 LEON COURT	54	505	14			R4	04	2	MCCULLOUGH MEGAN
2267 LEON COURT	54	505	13			R4	04	2	GOLD MARC A
2269 LEON COURT	54	505	12			R4	04	2	ROMAN RACHEL
2271 LEON COURT	54	505	11			R4	04	2	STRANIX JOSEPH F
2273 LEON COURT	54	505	10			R4	04	2	SMITH JASON J & JENNIFER E
2275 LEON COURT	54	505	9			R4	04	2	JONES LATOYA
2277 LEON COURT	54	505	8			R4	04	2	PENDLEBURY JAMES F
2279 LEON COURT	54	505	7			R4	04	2	BARA-PANGIA, ELZBIETA
812 LEXINGTON DRIVE	268	5602	1			RR	27	2	MOORE JOHN J & MINNIE J
813 LEXINGTON DRIVE	265	5601	8			RR	27	2	LABIAK JANEANE B
814 LEXINGTON DRIVE	269	5602	21			RR	27	2	VERDELL ESTRELLA
815 LEXINGTON DRIVE	265	5601	9			RR	27	2	BEATTY ROBERT & KLOTZ PATRICIA A
816 LEXINGTON DRIVE	269	5602	20			RR	27	2	LEAVY ROBERT S & TERESA
817 LEXINGTON DRIVE	265	5601	10			RR	27	15F	MERKEL JEFFREY & LEA
818 LEXINGTON DRIVE	269	5602	19			RR	27	2	OLTMAN EVAN H & MILISSA A
819 LEXINGTON DRIVE	265	5601	11			RR	27	2	LONG, RYAN & NICOLE
820 LEXINGTON DRIVE	269	5602	18			RR	27	2	POLAK ANDREW & BORRELLI LINDA
821 LEXINGTON DRIVE	265	5601	12			RR	27	2	O'HARA WILLIAM P
822 LEXINGTON DRIVE	269	5602	17			RR	27	2	HARRELL ROBERT T III & LORA MARIE
823 LEXINGTON DRIVE	265	5601	13			RR	27	2	WALLACE WAYNE F
824 LEXINGTON DRIVE	266	5601	21			RR	27	2	MARRONE MATTHEW D

Property Location	Page No.	Block No.	Lot No.	Lot Qualifier	Account No.	Zone	Tax Map	Property Class	Name of Owner
825 LEXINGTON DRIVE	265	5601	14			RR	27	2	JOHNSTON THOMAS D JR
826 LEXINGTON DRIVE	266	5601	20			RR	27	2	RUIZ SAMANTHA & EDGAR
827 LEXINGTON DRIVE	265	5601	15			RR	27	2	FISHER DONALD P III & GABRIELLE F
828 LEXINGTON DRIVE	265	5601	19			RR	27	2	B&E MANAGEMENT GROUP LLC
829 LEXINGTON DRIVE	265	5601	16			RR	27	2	FIORE JOSEPH & JANET
830 LEXINGTON DRIVE	265	5601	18			RR	27	2	CARTER SUSAN N
832 LEXINGTON DRIVE	265	5601	17			RR	27	2	MCCONNELL RANDY L
LINCOLN AVE	259	5001	45					1	HUBER JOSEPH & CATHERINE
713 LINCOLN AVENUE	217	3601	2			RR	22	2	WISEMAN ERNEST F
719 LINCOLN AVENUE	217	3601	3			RR	22	2	SIMMERMON SHAWN C & KATIE L
722 LINCOLN AVENUE	211	3401	30			RR	22	2	LANZILOTTI, VIRGINIA
727 LINCOLN AVENUE	217	3601	4			RR	22	2	DIPOMPO JOHN J
734 LINCOLN AVENUE	210	3401	28			RR	22	2	REESE RACHEL & ANDREW
738 LINCOLN AVENUE	210	3401	27			RR	22	2	WHITE WILLIAM B & ANNETTE A
741 LINCOLN AVENUE	217	3601	5			RR	22	2	LACATENA FRANK A JR & JUNE L
752 LINCOLN AVENUE	209	3401	13			RR	22	2	DIAMOND JAMES S & PATRICIA J
756 LINCOLN AVENUE	209	3401	12			RR	22	2	WALLS, DOROTHY M & WALLS, AGNES
757 LINCOLN AVENUE	217	3601	7			RR	22	15F	MILLER EILEEN
764 LINCOLN AVENUE	209	3401	11			RR	22	2	REYMER DAVID K
777 LINCOLN AVENUE	254	4901	2			RR	26	2	WHITENER CHARLES P & MARY A
780 LINCOLN AVENUE	259	5001	46			RR	27	1	HORNER, KRISTI L
783 LINCOLN AVENUE	254	4901	3			RR	26	1	WHITENER CHARLES P & MARY A
789 LINCOLN AVENUE	254	4901	4			RR	26	1	WHITENER CHARLES P & MARY A
795 LINCOLN AVENUE	254	4901	5			RR	26	4A	NJ BELL TELE CO % DUFF & PHELPS
804 LINCOLN AVENUE	259	5001	44			RR	2704	2	GRAFF ROBERT & SHARI
817 LINCOLN AVENUE	255	4901	7			RR	26	2	BEACH BONNIE LEE
822 LINCOLN AVENUE	259	5001	43			RR	27	2	NUNNENKAMP JIMMEY & MARY JANE
870 LINCOLN AVENUE	268	5601	51			RR	2705	15C	CAMDEN COUNTY
934 LINCOLN AVENUE	275	5701	81			RPF	27	15A	WATERFORD BOARD OF EDUCATION
953 LINCOLN AVENUE	287	6201	7			RR	26	2	REAP PALMER W III & ANNETTE
967 LINCOLN AVENUE	288	6201	10			RR	26	2	LITTEN PAUL B
984 LINCOLN AVENUE	278	5801	1			RR	27	2	FEST GEORGE R & JOAN E
994 LINCOLN AVENUE	281	5801	34			RR	27	2	DWORANCZYK JOSEPH A
1004 LINCOLN AVENUE	280	5801	33			RR	27	2	DOLD JAMES E
1007 LINCOLN AVENUE	287	6101	2			RR	26	2	SEDINOVA SARKA
1008 LINCOLN AVENUE	280	5801	32			RR	27	2	BROWN SHIRLEY M
1011 LINCOLN AVENUE	287	6101	3			RR	26	2	MCVEIGH JAMES J JR & MARLENE J
1014 LINCOLN AVENUE	280	5801	31			RR	27	2	BROWN JAMES J
1022 LINCOLN AVENUE	280	5801	30			RR	27	2	CHIARULLI ANGELO & HOLLY
1027 LINCOLN AVENUE	287	6101	4			RR	26	2	MCVEIGH ANTHONY & CHRISTINE
1032 LINCOLN AVENUE	280	5801	29			RR	27	3A	WRISTBRIDGE PETER J & SHARON & MARY
1032 LINCOLN AVENUE	280	5801	29	QFARM		RR	27	3B	WRISTBRIDGE PETER J & SHARON & MARY
1042 LINCOLN AVENUE	280	5801	28			RR	27	2	WRISTBRIDGE PETER J & SHARON DENNEY-
1043 LINCOLN AVENUE	287	6101	5			RR	26	2	FREENY MARY E
1044 LINCOLN AVENUE	281	5901	1			RR	27	2	TAYLOR THOMAS J & DEBORAH A
1050 LINCOLN AVENUE	282	5901	26			RR	27	2	EGER HOWARD J JR & LINDA A
1054 LINCOLN AVENUE	282	5901	25			RR	27	2	DURAR GEORGE H III & NANCY
1058 LINCOLN AVENUE	282	5901	24			RR	27	2	DINICOLANTONIO NICHOLAS & SPIEGEL S
1062 LINCOLN AVENUE	282	5901	23			RR	27	2	FRITZ KENNETH J & KAREN J
1078 LINCOLN AVENUE	283	5902	1			RR	27	2	MURRO MICHAEL J & BEVERLY E
1084 LINCOLN AVENUE	283	5902	12			RR	27	2	BARNHILL HELEN J
1088 LINCOLN AVENUE	283	5902	11			RR	27	2	PASCARELLO SAMUEL K & ELIZABETH-TRU
1094 LINCOLN AVENUE	283	5902	10			RR	27	2	RAVENKAMP EDWARD J III & ERICA A
702 LINDA LANE	203	3301	31			RR	27	2	MOHAN RAYMOND J
703 LINDA LANE	202	3301	26			RR	27	2	SCHWANDA CAROL
704 LINDA LANE	203	3301	30			RR	27	2	PALAZZO JOSEPH S
705 LINDA LANE	202	3301	27			RR	27	2	GAYESKY WILLIAM & SUSAN M
706 LINDA LANE	203	3301	29			RR	27	2	GERACI RICHARD V
707 LINDA LANE	202	3301	28			RR	27	2	MCCURRY JILLIAN
2201 LINDEN AVENUE	224	3701	44			RR	26	15C	TOWNSHIP OF WATERFORD
2201 LINDEN AVENUE	225	3701	63			RC	26	1	RIPPMAN ALBERT J
2201 LINDEN AVENUE	225	3701	64			RC	26	1	RIPPMAN ALBERT J
2204 LINDEN AVENUE	224	3701	45			RR	26	2	LESAGE COLLEEN
2205 LINDEN AVENUE	224	3701	43			RR	26	2	JOHNSON BARBARA ANN
2208 LINDEN AVENUE	224	3701	46			RR26	26	15F	CANNON EDWARD
2211 LINDEN AVENUE	224	3701	42			RR	26	2	DOEBRITSCH THOMAS R & KATHLEEN
2212 LINDEN AVENUE	224	3701	47			RR26	26	2	KENNEY THOMAS A JR & MELANIE S

Property Location	Page No.	Block No.	Lot No.	Lot Qualifier	Account No.	Zone	Tax Map	Property Class	Name of Owner
2215 LINDEN AVENUE	224	3701	41			RR	26	2	HENRY JAMES J & MARY E
2216 LINDEN AVENUE	224	3701	48			RR26	26	2	HERZER RAYMOND W & KATHLEN
2219 LINDEN AVENUE	224	3701	40			RR	26	2	ZIELKE BARBARA A
2240 LINDEN AVENUE	256	4902	12			RR	26	2	BEACH CHRISTOPHER A & JOY C
2246 LINDEN AVENUE	256	4902	13			RR	26	15F	BOWLING PATRICIA A
2247 LINDEN AVENUE	220	3602	25			RR	26	2	CANNON JOHN F III & CHRISTINE C
2250 LINDEN AVENUE	256	4902	14			RR	26	2	BLAZER MICHAEL J JR & SHAYNA M
2253 LINDEN AVENUE	220	3602	24			RR	26	2	MERCER FRANK W
2254 LINDEN AVENUE	256	4902	15			RR	26	2	ITRI JOSEPH A JR & ALISA D
2265 LINDEN AVENUE	218	3601	11			RR	22	2	ROUSSIN PETER J & LYNN
2266 LINDEN AVENUE	255	4901	14			RR	26	2	ADERHOLD WM MICHAEL
2271 LINDEN AVENUE	217	3601	10			RR	22	2	PIETRYKA ADAM J & CARUSO ANGELA M
2274 LINDEN AVENUE	255	4901	15			RR	26	2	SZMIDT ROBERT
2277 LINDEN AVENUE	217	3601	9			RR	22	2	HORNBACK KENNETH J & BARBARA
2278 LINDEN AVENUE	255	4901	16			RR	26	2	WALSH TRISTAN
2282 LINDEN AVENUE	255	4901	17			RR	26	2	RAPATTONI, DORIS M
2285 LINDEN AVENUE	217	3601	8			RR	22	2	US BANK TRUST NA % RESICAP
2286 LINDEN AVENUE	254	4901	1			RR	26	2	GERSTENBACHER, ERIC & NATALIE ANN
2294 LINDEN AVENUE	256	5001	1			RR	27	2	CLARK ANTHONY L & ANTOINETTE L
2305 LINDEN AVENUE	209	3401	10			RR	22	2	BANES BRIAN S & BRENDA J
2311 LINDEN AVENUE	209	3401	9			RR	22	2	DONNELLY JAMES J & JOANNE M
2312 LINDEN AVENUE	256	5001	2			RR	27	2	HORNER JEFFEREY R & KRISTI C
2326 LINDEN AVENUE	257	5001	3			RR	27	2	COSENTINO MARY ANNE
2327 LINDEN AVENUE	209	3401	7			RR	22	2	DELGUERCIO GELSOMINO V
2336 LINDEN AVENUE	257	5001	4			RR	27	2	PIERCE HAROLD & MARIE
2339 LINDEN AVENUE	209	3401	6			RR	22	1	SINELNIK GREGORY
2344 LINDEN AVENUE	257	5001	5			RR	27	2	UNANGST ROBERT & BONNIE
2354 LINDEN AVENUE	257	5001	6			RR	27	2	GONZALEZ LEOLA
2357 LINDEN AVENUE	209	3401	4			RR	22	2	BREWIN DANIEL M & SHELLY L
2360 LINDEN AVENUE	257	5001	7			RR	27	2	WALSH ROBERT J
2367 LINDEN AVENUE	209	3401	3			RR	22	2	GREENE ERIC P
2370 LINDEN AVENUE	257	5001	9			RR	27	2	CAMPBELL ALPHONS J JR & JOAN E
2373 LINDEN AVENUE	209	3401	2			RR	22	2	LEVAI CRAIG & TARA
2387 LINDEN AVE	209	3401	1			RNB	22	2	LACHETTE ANTHONY E II & STEPHANIE L
2415 LINDEN AVENUE	208	3302	6			RR	2702	2	STYLES DENNIS
2421 LINDEN AVENUE	207	3302	5			RR	27	2	CARBONE PATRICK C & CAROL A
2425 LINDEN AVENUE	207	3302	4			RR	27	2	LANUTTI MICHAEL A & HOLLY M
2429 LINDEN AVENUE	207	3302	3			RR	27	2	ZOOK JOSEPH
2430 LINDEN AVENUE	261	5101	2			RNB	27	2	ROOP SCOTT A & SUSAN J
2433 LINDEN AVENUE	207	3302	2			RR	27	2	WEIKLE ROGER L & LORI A
2437 LINDEN AVENUE	207	3302	1			RR	27	2	COOK JOHN T
2439 LINDEN AVENUE	201	3301	3			RR	27	2	ARNOLD BARRY
2444 LINDEN AVENUE	261	5101	3			RR	27	2	MC NEIL STEVEN C & DEBORAH F
2462 LINDEN AVENUE	261	5101	4			AG	27	1	SHOEMAKER FARM LLC
2463 LINDEN AVENUE	201	3301	2			RR	27	15C	TOWNSHIP OF WATERFORD
700 LONGWOOD LANE	197	3101	51			R2	23	2	KORSAKOFF JAMES I & VICKI K
701 LONGWOOD LANE	197	3101	52			R2	23	2	GUAGENTI JOHN T & ROSEANN M
702 LONGWOOD LANE	197	3101	50			R2	23	2	ABRAMS GAIL A
703 LONGWOOD LANE	197	3101	53			R2	23	2	DAVIS RICHARD L
706 LONGWOOD LANE	196	3101	39			R2	23	2	EBERLY CHRISTOPHER & KAREN
708 LONGWOOD LANE	196	3101	38			R2	23	2	PRICE LEWIS L III & MALSBURY CATHER
2300 LORKIM LANE	270	5701	6			RR	27	2	EVANS DAVID W & JACQUELYN
2302 LORKIM LANE	270	5701	7			RR	27	2	FITZPATRICK KATIE ROSE
2304 LORKIM LANE	270	5701	8			RR	27	2	WALKER JENNIFER M & MONICA M A
2306 LORKIM LANE	271	5701	9			RR	27	2	SMITH BRUCE P & MARGARET H
2307 LORKIM LANE	271	5701	22			RR	27	2	HENSKENS JAMES & EILEEN P
2308 LORKIM LANE	271	5701	10			RR	27	2	MCGINNIS JOSEPH C & CASEY
2309 LORKIM LANE	271	5701	21			RR	27	2	FIORE ANTHONY & KAPITAN CYNDI
2310 LORKIM LANE	271	5701	11			RR	27	2	BONFIGLIO LARRY J & MARY JANE
2311 LORKIM LANE	271	5701	20			RR	27	2	GIBBINS DAVID W & NANCY A
2312 LORKIM LANE	271	5701	12			RR	27	2	MARRERO ANGEL & KAYLA M
2313 LORKIM LANE	271	5701	19			RR	27	2	CALDWELL PATTI
2314 LORKIM LANE	271	5701	13			RR	27	2	VANDEVER KEVIN M & JENNIFER M
2315 LORKIM LANE	271	5701	18			RR	27	2	MILLER DIANE C
2316 LORKIM LANE	271	5701	14			RR	27	2	SANTO JASON
2318 LORKIM LANE	271	5701	15			RR	27	2	HIATT BRENDEN T
2320 LORKIM LANE	271	5701	16			RR	27	2	MIGNOGNA LISA

Property Location	Page No.	Block No.	Lot No.	Lot Qualifier	Account No.	Zone	Tax Map	Property Class	Name of Owner
2322 LORKIM LANE	271	5701	17			RR	27	2	BURHENNE JAY R & KATHLEEN A
2400 LOUDEN LANE	198	3101	61			R2	23	2	BERMAN RICHARD A
2401 LOUDEN LANE	198	3101	60			R2	23	2	ORTIZ AMY & JORGE
2402 LOUDEN LANE	198	3101	62			R2	23	2	DURANTE ROBERT & CHRISTINA
2403 LOUDEN LANE	198	3101	59			R2	23	2	BEALER ROBERT
2404 LOUDEN LANE	198	3101	63			R2	23	2	KANE BEVERLY
2405 LOUDEN LANE	198	3101	58			R2	23	2	GILLS ROBERT J III
2406 LOUDEN LANE	199	3103	1			R2	23	2	NARCISO JOSEPH
2407 LOUDEN LANE	198	3101	57			R2	23	2	BARRY GERALD J
2408 LOUDEN LANE	199	3103	2			R2	23	2	BAGGETT JOSEPH D & BARBARA J
2409 LOUDEN LANE	197	3101	56			R2	23	2	DEANNUNTIS JOSEPH A & ELLISA
2410 LOUDEN LANE	199	3103	3			R2	23	2	JORDAN DEVELOPMENT GROUP INC
2411 LOUDEN LANE	197	3101	55			R2	23	2	SOWDERS MICHAEL R & RENEE J
2412 LOUDEN LANE	199	3103	4			R2	23	15C	TOWNSHIP OF WATERFORD
2413 LOUDEN LANE	197	3101	54			R2	23	2	TROIKE EDWARD A & PATRICIA ANN
2414 LOUDEN LANE	196	3101	40			R2	23	2	MARTINI ANTHONY M & JAYNE K
2416 LOUDEN LANE	196	3101	41			R2	23	2	COHEN HOWARD & SUZANNE
2418 LOUDEN LANE	196	3101	42			R2	23	2	THOMPSON DANIEL S & MICHELLE T
2419 LOUDEN LANE	197	3101	49			R2	23	2	IVINS, RONALD
2420 LOUDEN LANE	197	3101	43			R2	23	2	WOODING COLLIN
2421 LOUDEN LANE	197	3101	48			R2	23	2	MCLAUGHLIN SABRINA
2422 LOUDEN LANE	197	3101	44			R2	23	2	LEACH TERRENCE W & SHARON A
2423 LOUDEN LANE	197	3101	47			R2	23	2	RIENER KEVIN T & KRAEMER ELIZABETH
2424 LOUDEN LANE	197	3101	45			R2	23	2	BRELLE MARIANNE T & ERYKA
2426 LOUDEN LANE	197	3101	46			R2	23	2	PHILLIPS MATTHEW & RAPPOLD CHRISTIN
MAIN STREET	241	4404	2			PV	29	1	COZZI GEORGE A
444 MAPLE AVENUE	166	2604	8			R1	21	1	MERLOT ASSOCIATES LLC
624 MAPLE AVENUE	223	3701	32			RR	26	1	HOOVEN JOSEPH A III & GERTRUDE
661 MAPLE AVENUE	166	2604	2			R1	21	2	THOMPSON JOEL & ALLISON
665 MAPLE AVENUE	166	2604	3			R1	21	2	IULIUCCI LONNY & CONNIE
668 MAPLE AVENUE	163	2601	6			R1	21	2	KEARNEY JOHN F & BRENDA R
669 MAPLE AVENUE	166	2604	4			R1	21	2	KOCH CHARLES A M
674 MAPLE AVENUE	163	2601	5			R1	21	2	REED ROBERT & LORETTA
679 MAPLE AVENUE	166	2604	5			R1	21	2	OCCHIUZZO JOSEPH M
680 MAPLE AVENUE	163	2601	4			R1	21	2	CICCHINO JAMES D & ROCHELLE R
688 MAPLE AVENUE	162	2601	3			R1	21	2	OLIVERI JOHN S & MARY H
689 MAPLE AVENUE	166	2604	6			R1	21	2	MERLOT ASSOCIATES LLC
696 MAPLE AVENUE	164	2602	15			R1	21	2	BAGNELL DOROTHY M
703 MAPLE AVENUE	166	2604	7			R1	21	2	TAPPER JUDITH A
706 MAPLE AVENUE	164	2602	14			R1	21	1	SINELNIK GREGORY & IRENE
713 MAPLE AVENUE	166	2604	9			R1	21	2	BIGGIO ALFRED V JR & CHRISTINA L
716 MAPLE AVENUE	164	2602	13			R1	21	2	MILLER KEITH C & DANIELLE
717 MAPLE AVENUE	166	2604	10			R1	21	2	DIBLASI KEVIN J & KAREN D
719 MAPLE AVENUE	166	2604	11			R1	21	2	SCHAAF GLENN & FRANCES M
720 MAPLE AVENUE	164	2602	12			R1	21	2	ELLINGTON WILLIAM & DENYSE
723 MAPLE AVENUE	166	2604	12			R1	21	2	COOK HARRY W JR
726 MAPLE AVENUE	164	2602	11			R1	021	2	PATTON JEFFREY C & KIMBERLY A
727 MAPLE AVENUE	166	2604	13			R1	21	2	BASH EDWARD A & PATRICIA
734 MAPLE AVENUE	165	2603	12			R1	21	2	SCHAFFER CHARLES P JR
735 MAPLE AVENUE	166	2604	14			R1	21	2	MCGINNIS ROBERT T & LISA M
738 MAPLE AVENUE	165	2603	11			R1	21	2	DEMARCO ANTHONY
739 MAPLE AVENUE	166	2604	15			R1	21	2	CAMPION BARCLAY M & JANET E
741 MAPLE AVENUE	167	2604	16			R1	21	2	THOMAS PETER & PATRICIA
744 MAPLE AVENUE	165	2603	9			R1	21	2	TAYLOR BENJAMIN R
745 MAPLE AVENUE	167	2604	17			RR	21	2	HANNIGAN MICHAEL & LYNN
748 MAPLE AVENUE	165	2603	8			R1	21	2	PIOT FRANCIS WILLIAM
749 MAPLE AVENUE	167	2604	18			RR	21	2	HALL JESSE
751 MAPLE AVENUE	167	2604	20			RR	21	2	STEEDLE JOHN M & NESSLER DEBBIE
752 MAPLE AVENUE	165	2603	7			R1	21	1	PIOT FRANCIS WILLIAM
757 MAPLE AVENUE	167	2604	19			RR	21	2	BABLI SUSAN
761 MAPLE AVENUE	167	2604	21			RR	21	2	BURNS FRANCIS & MARY
769 MAPLE AVENUE	167	2604	22			RR	21	2	KAYATI GEORGE J JR & MAUREEN
773 MAPLE AVENUE	167	2604	23			RR	21	2	KAYATI GEORGE J JR & LORETTA KAYATI
779 MAPLE AVENUE	167	2604	26			RR	21	2	ALLMAN ROBERT II & HANNIGAN JODI
783 MAPLE AVENUE	167	2604	24			RR	21	2	SHUHART MARNEE S CINELLI- & GARY M
793 MAPLE AVENUE	167	2604	27			RR	21	2	PELIKOSKI ROBERT J & ANTHONY P JR
800 MAPLE AVENUE	220	3602	36			RR	26	2	VERDI EILEEN & BRIAN A

Property Location	Page No.	Block No.	Lot No.	Lot Qualifier	Account No.	Zone	Tax Map	Property Class	Name of Owner
801 MAPLE AVENUE	221	3701	1			RR	26	15F	CARROLL HOWARD W JR & JENNIFER
807 MAPLE AVENUE	221	3701	2			RR	26	2	JANKOWSKI JAMES & JANIS A
811 MAPLE AVENUE	221	3701	3			RR	26	2	HOLMES JOSEPH R & DEBORAH A
812 MAPLE AVENUE	220	3602	35			RR	26	2	MACCARELLA ROBERT JR & EDWARDS NICO
816 MAPLE AVENUE	220	3602	34			RR	26	2	TURZANSKI KRISTINA
820 MAPLE AVENUE	220	3602	33			RR	26	2	SMITH JENNIFER & JEFFREY S
831 MAPLE AVENUE	222	3701	23			RR	26	2	DEPIERO ANTHONY J II
835 MAPLE AVENUE	222	3701	24			RR	26	2	GAREAU JASON M
836 MAPLE AVENUE	220	3602	32			RR	26	1	JENSEN LAURA A
837 MAPLE AVENUE	222	3701	25			RR	26	2	MCINTYRE THOMAS M
841 MAPLE AVENUE	223	3701	26			RR	26	2	KAIN DENNIS & ANNE L
846 MAPLE AVE.	220	3602	31			RR	26	2	POWER CRAIG J & DOREEN M
847 MAPLE AVENUE	223	3701	27			RR	26	2	DONOFLIO KATHLEEN
851 MAPLE AVENUE	223	3701	28			RR	26	2	MACHADO ARMONDO J & AGNES A
856 MAPLE AVENUE	220	3602	30			RR	26	2	EGAN ROBERT J & AMBER L
857 MAPLE AVENUE	223	3701	29			RR	26	2	STOW SUSAN F
862 MAPLE AVENUE	220	3602	28			RR	26	2	BESSETTI MARILYN J
863 MAPLE AVENUE	223	3701	30			RR	26	2	SAFARYN ANN T
870 MAPLE AVENUE	220	3602	27			RR	26	2	MORGAN KENNETH C & SHIRLEY E
871 MAPLE AVENUE	223	3701	31			RR	26	2	HOWARD CATHERINE
877 MAPLE AVENUE	223	3701	33			RR	26	2	HOOVEN JOHN M & DORIS J
883 MAPLE AVENUE	223	3701	34			RR	26	2	HOOVEN JOSEPH A III & GERTRUDE
889 MAPLE AVENUE	223	3701	35			RR	26	2	HOOVEN JOSEPH JR & ETHEL C/O JOHN
890 MAPLE AVENUE	220	3602	26			RR	26	2	ANDERSON FRANCIS & PATRICIA
893 MAPLE AVENUE	223	3701	36			RR	26	1	ZIELKE ROBERT
895 MAPLE AVENUE	223	3701	37			RR	26	2	ZIELKE ROBERT
899 MAPLE AVENUE	223	3701	38			RR	26	2	GNARRA ANGIE A
905 MAPLE AVENUE	223	3701	39			RR	26	2	RYBACKI WALTER J
908 MAPLE AVENUE	256	4902	11			RR	26	2	ANISI CHARLES W & VESPE KRISTEN C
909 MAPLE AVENUE	224	3701	49			RR	26	2	DEAN KRISTINE C
915 MAPLE AVENUE	224	3701	50			RR26	26	2	PETRALIA DINO J
920 MAPLE AVENUE	256	4902	10			RR	26	2	CAVALLARO, KIMBERLEE
925 MAPLE AVENUE	224	3701	51			RR	26	2	WHEELER MICHAEL & EILEEN
932 MAPLE AVENUE	256	4902	9			RR	26	2	WILHELM WILLIAM A & GRETCHEN L
939 MAPLE AVENUE	224	3701	52			RR	26	2	BERGMAN RICHARD A & KIM A
949 MAPLE AVENUE	224	3701	53			RR	26	2	SHELTON, BRUCE & JANE
955 MAPLE AVENUE	225	3701	54			RR	26	2	PROPST RONALD R & FRANCES M
959 MAPLE AVENUE	225	3701	55			RR	26	2	ABRAMEK PHYLLIS MARIE
965 MAPLE AVENUE	225	3701	56			RR	26	2	KEENAN SHARYN J
970 MAPLE AVENUE	252	4802	1			RR	26	2	STITELER RAYMOND
975 MAPLE AVENUE	251	4801	2			RR	26	1	BELL OLIN E SR
976 MAPLE AVENUE	254	4802	24			RR	26	2	BRENNAN PATRICIA A & JOHN J
980 MAPLE AVENUE	254	4802	23			RR	26	2	MONGRANDI JOHN B & TERRI
983 MAPLE AVENUE	251	4801	3			RR	26	2	LALLI RICHARD J SR
984 MAPLE AVENUE	253	4802	22			RR	26	2	WILSON THOMAS M & JOYCE J
990 MAPLE AVENUE	253	4802	21			RR	26	15C	STATE OF NJ DEPT OF ENVIROMENTAL PR
997 MAPLE AVENUE	252	4801	4			RR	26	2	CASTELLANI PETER & MICHAEL
1002 MAPLE AVENUE	253	4802	20			RR	26	2	HALBERT, ROEDER D & CAROLYN M TRUST
1009 MAPLE AVENUE	252	4801	5			RR	26	15C	TOWNSHIP OF WATERFORD
1010 MAPLE AVENUE	253	4802	12			RR	26	15C	TOWNSHIP OF WATERFORD
1018 MAPLE AVENUE	253	4802	19			RR	26	2	PALMA FRANCIS & DIANA
1021 MAPLE AVENUE	252	4801	6			RR	26	2	MORICI MARC A & DONNA M
1022 MAPLE AVENUE	253	4802	18			RR	26	2	PITTMAN DAVID R
1025 MAPLE AVENUE	252	4801	7			RR	26	15F	MORICI JOSEPH & JULIA
1026 MAPLE AVENUE	253	4802	17			RR	26	2	TOLOMEO MICHAEL SR & KAREN
1033 MAPLE AVENUE	252	4801	8			RR	26	2	COST ROSEMARY N
1038 MAPLE AVENUE	253	4802	16			RR	26	2	KNORR JOSEPH R & JEAN M
1043 MAPLE AVENUE	288	6302	4			RR	26	2	LALLI JOHN E & TOMAZIEFSKI LORETTA
1047 MAPLE AVENUE	288	6302	5			RR	26	2	GINDVILLE BENJAMIN C & APRIL L
1053 MAPLE AVENUE	288	6302	6.03			RR	26	2	TRONCO MICHAEL S & JEANINE T
1059 MAPLE AVENUE	288	6302	7.02				26	2	WHEELER MARK J & KATHLEEN S
1062 MAPLE AVENUE	292	6303	17			RR	26	2	VOZDOVIC RAYMOND & DIANE L
1065 MAPLE AVENUE	289	6302	8.01			RR	26	2	AUMENDO NICHOLAS C & DANIELLE K
1068 MAPLE AVENUE	292	6303	16			RR	26	2	GAVIN MICHAEL J
1073 MAPLE AVENUE	289	6302	9			RR	26	2	RANCK RONALD G
1076 MAPLE AVENUE	291	6303	14			RR	26	2	SALTZMAN DONNA J
1082 MAPLE AVENUE	291	6303	13			RR	26	2	GALANTE JASON M & HETTINGER JACLYN

Property Location	Page No.	Block No.	Lot No.	Lot Qualifier	Account No.	Zone	Tax Map	Property Class	Name of Owner
1083 MAPLE AVENUE	289	6302	10			RR	26	15C	TOWNSHIP OF WATERFORD
1088 MAPLE AVENUE	291	6303	12			RR	26	2	WILSON DANIEL F & STEFANIE N
1089 MAPLE AVENUE	289	6302	11			RR	26	2	MEDORO JANE M & DEPOLTER ANDREW J
1093 MAPLE AVENUE	289	6302	12			RR	26	2	MCGARVEY JAMES L JR & REGINA
1094 MAPLE AVENUE	291	6303	7			RR	26	2	ORCUTT JOHN & MARYLYNN
1097 MAPLE AVENUE	289	6302	13			RR	26	2	HEGYI JOHN F & LAURA
1098 MAPLE AVENUE	291	6303	11			RR	26	1	HILLMAN RICHARD O & JOANN N
1109 MAPLE AVENUE	289	6302	14			RR	26	2	SHAW WILLIAM J IV & LAUREN M
1111 MAPLE AVENUE	294	6403	7			RR	26	2	WAINWRIGHT GARY S & MICHELLE L
1117 MAPLE AVENUE	294	6403	8			RR	26	2	THORNTON MEGAN
1125 MAPLE AVENUE	294	6403	9			RR	26	2	BLACK TINA L
1134 MAPLE AVE	296	6404	2			RR	26	2	LUCAS PATRICK EDWARD & NATALIE
1143 MAPLE AVENUE	294	6403	11			RR	26	2	PICHEN DENNIS J JR
1144 MAPLE AVENUE	296	6404	3			RR	26	2	LOMBARDI HARRY & MICHAELINA
1151 MAPLE AVENUE	294	6403	12			RR	26	2	MULLAN ANDREW & MARTA A
1152 MAPLE AVENUE	296	6404	10			RR	26	2	MUELLER MARK A
1157 MAPLE AVENUE	294	6403	13			RR	26	2	CITERONE THOMAS L & SUSAN M
1158 MAPLE AVENUE	296	6404	9			RR	26	2	LIM SUZZETTE M & WALKER PHYLLIS A
1159 MAPLE AVENUE	294	6403	14			RR	26	2	SIMON TODD EUGENE JR & KELLY ANN
1165 MAPLE AVENUE	295	6403	15			RR	26	2	RYBACKI RONALD W & JUDY L
1168 MAPLE AVENUE	296	6404	7			RR	26	2	ERICKSON MARILYN & ORAVSKY BRIAN
1173 MAPLE AVENUE	295	6403	16			RR	26	2	MOLLOY THOMAS A & TERESA H
1178 MAPLE AVENUE	296	6404	6			RR	26	2	THOMAS SHARON L
1179 MAPLE AVENUE	295	6403	17			RR	26	2	UNGHIRE RONALD J & KAREN COWIE
1181 MAPLE AVENUE	296	6501	1			RR	26	2	BURMAN MICHAEL
1186 MAPLE AVENUE	283	6001	1			RR	26	2	WILDEY RAYMOND C & MCCOLE KATHLE
1200 MAPLE AVENUE	283	6001	2			RR	26	1	OSINSKI SIGMUND & SHANNON
1206 MAPLE AVENUE	284	6001	7			RR	26	2	OSINSKI SIGMUND V & SHANNON R
1216 MAPLE AVENUE	284	6001	6			RR	26	2	PETERSON MARSHALL K & PINO HARLEIGH
1222 MAPLE AVENUE	284	6001	5			RR	26	2	OLIVERI JOHN R
1234 MAPLE AVENUE	287	6006	1			RR	26	2	WHEELER HOWARD E & ANN E
1248 MAPLE AVENUE	287	6006	2			RR	26	2	SWIERCZYNSKI LINDA
909 MARTHA BLVD	292	6305	1			RR	26	15C	TOWNSHIP OF WATERFORD
915 MARTHA BLVD	292	6305	2			RR	26	15C	TOWNSHIP OF WATERFORD
923 MARTHA BLVD	292	6305	3			RR	26	15C	TOWNSHIP OF WATERFORD
931 MARTHA BLVD	292	6305	4			RR	26	1	WEISSMAN STEPHEN B
941 MARTHA BLVD	292	6401	1			RR	26	2	DEMSEY DAVID & ELIZABETH
953 MARTHA BLVD	292	6401	2			RR	26	2	DANNER JONATHAN & SHANNON
965 MARTHA BLVD	292	6401	4			RR	26	2	FAHEY JAMES
973 MARTHA BLVD	293	6401	5			RR	26	2	ROBINSON HAROLD A
985 MARTHA BLVD	293	6401	6			RR	26	2	JASKOLSKI THOMAS J & MARDI BETH
996 MARTHA BLVD	293	6402	17			RR	26	2	SHAW JAMES & JEANNE
1004 MARTHA BLVD	293	6402	16			RR	26	2	HOSKO BERNARD E & JOYCE A
1005 MARTHA BLVD	293	6401	7			RR	26	2	BOTTONI RICHARD W & THERESA R
1010 MARTHA BLVD	293	6402	15			RR	26	2	BETTER CHRISTOPHER C & LISA J
1016 MARTHA BLVD	293	6402	14			RR	26	2	BRESCIA PETER & DARICE
1022 MARTHA BLVD	293	6402	13			RR	26	15D	FAMILY SERVICE OF BURLINGTON COUNTY
623 MARTIN AVENUE	317	7101	5			AG	30	2	ANGELINO RANDY
327 MARYANNA DRIVE	48	502	249			R4		2	THOMSON PATRICK I & JANETH
329 MARYANNA DRIVE	48	502	250			R4		2	BANTA KRISTINE L
357 MARYANNA DRIVE	49	502	264			R4		2	CARMICHAEL LEE H II & JENNIFER
2113 MCADAMS AVENUE	290	6302	34			RR	26	2	EISELE CHARLES & ANNING MELISSA
2419 MEDFORD ROAD	186	2902	18			R2	23	2	DEAUGUSTINE AMANDA
2422 MEDFORD ROAD	194	3101	2			R2	23	2	HAINES TED P
2423 MEDFORD ROAD	186	2902	17			R2	23	2	STAMPER MICHELE
2426 MEDFORD ROAD	194	3101	3			R2	23	2	MUHS GREGORY & LAUREL A
2430 MEDFORD ROAD	194	3101	4			R2	23	2	HAND JEFFREY L & LINDA A
2431 MEDFORD ROAD	186	2902	15			R2	23	15F	IERACI FRANCISCO & GLORIA BETH
2435 MEDFORD ROAD	186	2902	16			R2	23	15F	PLESKONKO CHARLES A & VERONICA M
2436 MEDFORD ROAD	194	3101	5			R2	23	2	VESPE DOMINIC J JR & KATHLINE
2442 MEDFORD ROAD	194	3101	6			R2	2302	2	AVAYOU DAVID LOUIS
2443 MEDFORD ROAD	186	2902	14			R2	23	2	DEMAREST DONALD JR
2448 MEDFORD ROAD	194	3101	7			R2	2302	2	BISSINGER WILLIAM H & TERRY L
2451 MEDFORD ROAD	186	2902	12			R2	23	2	MAURIELLO KENNETH L & JACQUELINE
2452 MEDFORD ROAD	194	3101	8			R2	23	15C	TOWNSHIP OF WATERFORD
2462 MEDFORD ROAD	194	3101	9			R2	23	2	CICONTE MARK S & CLARE P
2466 MEDFORD ROAD	194	3101	10			R2	23	2	SAVIO CHRISTOPHER J & CHMURA AMBER

Property Location	Page No.	Block No.	Lot No.	Lot Qualifier	Account No.	Zone	Tax Map	Property Class	Name of Owner
2467 MEDFORD ROAD	186	2902	13			R2	23	2	CARTY MICHAEL J
2468 MEDFORD ROAD	194	3101	11			R2	23	2	MEIGHAN JEFFERY M & CLAIRE L
2470 MEDFORD ROAD	194	3101	12			R2	23	2	GALATI DEBORAH A
2478 MEDFORD ROAD	195	3101	13			R2	23	1	KRUPA JOSEPH A & MARGARET M
2490 MEDFORD ROAD	199	3102	1			R2	23	2	MAGGARD STEWART JR & MARLENA D
2497 MEDFORD ROAD	183	2901	9			RC	23	15C	CAMDEN COUNTY
2510 MEDFORD ROAD	200	3201	15			RC	23	15C	CAMDEN COUNTY
2517 MEDFORD ROAD	183	2901	8			RC	23	15C	CAMDEN COUNTY
2532 MEDFORD ROAD	199	3201	1			RC	23	1	MANSFIELD PROPERTIES LLC
2281 MEMORIAL COURT	30	501	29			R4	03	2	WESTON GLENNETH G & MONIKA
2283 MEMORIAL COURT	30	501	30			R4	03	2	PIETRAFESA RENEE M
2285 MEMORIAL COURT	30	501	31			R4	03	2	KEVENAAR AGNES
2287 MEMORIAL COURT	30	501	32			R4	03	2	STONE CHERYL A
2289 MEMORIAL COURT	30	501	33			R4	03	2	VERWEY MICHAEL C
2291 MEMORIAL COURT	30	501	34			R4	03	2	HOLLAND DAVID & REBECCA
2293 MEMORIAL COURT	30	501	35			R4	03	2	MAYHEM PROS
2295 MEMORIAL COURT	30	501	36			R4	03	2	WING YOLANDA E
2297 MEMORIAL COURT	30	501	37			R4	03	2	AMATO ANTHONY
2299 MEMORIAL COURT	30	501	38			R4	03	2	SCHNURR MICHAEL & LUCRETIA
2301 MEMORIAL COURT	30	501	39			R4	03	2	SHAW ARTHUR III
2303 MEMORIAL COURT	30	501	40			R4	03	2	RADZIAK RAYMOND J
2305 MEMORIAL COURT	30	501	41			R4	03	2	LEMASNEY MICHAEL & CHRISTOPHER
2307 MEMORIAL COURT	30	501	42			R4	03	2	TALARICO HELEN
2309 MEMORIAL COURT	31	501	43			R4	03	2	SLS ASSOCIATES LP
2311 MEMORIAL COURT	31	501	44			R4	03	2	JOAS JACQUELYN
2313 MEMORIAL COURT	31	501	45			R4	03	2	SHAWN M.YEATMAN
2315 MEMORIAL COURT	31	501	46			R4	03	2	VALENTI BETTY ANN
2317 MEMORIAL COURT	31	501	47			R4	03	2	MEIGHAN JUDITH E
2319 MEMORIAL COURT	31	501	48			R4	03	2	LETTIS CHARLOTTE & DAVID
2011 MERION AVENUE	234	4106	11			PHB	24	2	SOUDERS BARRY & PATRICIA ANN T
2019 MERION AVENUE	233	4106	10			PHB	24	2	MENTO SALVATORE A JR & BARBARA J
2020 MERION AVENUE	232	4102	13			PHB	24	15F	RODRIGUEZ JORGE L & ZOE M
2025 MERION AVENUE	233	4106	9			R2	24	2	MORROTTO JOSEPH J & KAREN E
2026 MERION AVENUE	232	4102	14			R2	24	2	WINDISH HARRY F II & MARGUERITE R
2031 MERION AVENUE	233	4106	8			R2	24	2	SCHMADER DEVIN R & AMANDA R
2032 MERION AVENUE	232	4102	15			R2	24	2	WATERS DENNIS W
2035 MERION AVENUE	233	4106	7			R2	24	2	QUILES ECTOR A & ANA C
2038 MERION AVENUE	232	4102	16			R2	24	2	KITCHEN DORENE & WEST GEORGE III
2041 MERION AVENUE	233	4106	6			R2	24	2	PANGIA CAROL L
2049 MERION AVENUE	233	4106	5			R2	24	2	KNOLL DANIEL J & KOWALSKI ASHLEY M
2052 MERION AVENUE	231	4102	1			R2	24	2	POLLARA LAUREN & D'ASCENZO TIMOTHY
2079 MERION AVENUE	228	3903	4			RR	24	1	DOUGHERTY JOHN
839 MIDDLE AVENUE	247	4601	14			PD	28	15C	STATE OF NEW JERSEY
861 MIDDLE AVENUE	247	4601	15			RR	28	1	SAVAGE STEWART A & MARION S
915 MIDDLE AVENUE	248	4601	17			PD	28	15C	STATE OF NEW JERSEY
998 MIDDLE AVENUE	250	4702	2			PD	28	1	MECHESCATUXEN CORP C/O C R MASSEE
1061 MIDDLE AVENUE	244	4502	1			RR	28	1	AMATUZIO CHARLES JR & MARIA
1067 MIDDLE AVENUE	244	4502	2			RR	28	2	GLEASON JOSEPH P
1071 MIDDLE AVENUE	244	4502	3			RR	28	2	CREAGH SEAN
1079 MIDDLE AVENUE	244	4502	4			RR	28	2	GUMBA RALPH J JR & KAREN M
1087 MIDDLE AVENUE	244	4502	5			AG	28	2	MANERO JANICE A
1097 MIDDLE AVENUE	244	4502	6			AG	28	2	LANCASTER KATHLEEN I
1105 MIDDLE AVENUE	244	4502	7			AG	28	2	WALKWITZ IVY L
1109 MIDDLE AVENUE	244	4502	8			AG	28	2	KAUFMAN DONNA G & FLYNN BRADFORD
1110 MIDDLE AVENUE	251	4702	13			AG	28	2	BALSAMA FRANK V & DIANE D
1116 MIDDLE AVENUE	251	4702	12			AG	28	1	BALSAMA DIANE D
1121 MIDDLE AVENUE	244	4502	10			AG	28	2	BARTON TIMOTHY R & DEBRA MASON
1131 MIDDLE AVENUE	244	4502	11			AG	28	2	SOFIELD JAMES L
1140 MIDDLE AVENUE	251	4702	11			AG	28	3A	KELLY MICHAEL & MICHELE
1140 MIDDLE AVENUE	251	4702	11	QFARM		AG	28	3B	KELLY MICHAEL & MICHELE
1165 MIDDLE AVENUE	308	7001	1			AG	31	2	RUCCI JOHN & RANCK, COLLEEN D
1171 MIDDLE AVENUE	308	7001	2			AG	31	2	MC FADDEN MICHAEL & LYNN L
1175 MIDDLE AVENUE	308	7001	3			AG	31	15F	GATCHEL ROBERT H
1179 MIDDLE AVENUE	308	7001	4			AG	31	2	SPEZIALI CAROL A & NICHOLAS
1183 MIDDLE AVENUE	308	7001	5			AG	31	2	STRIEPEN ELIZABETH
1187 MIDDLE AVENUE	308	7001	6			AG	31	2	ROCKETT KAREN A
1201 MIDDLE AVENUE	308	7001	7			AG	31	3A	GARVEY TERRENCE R & CIARUFFOLI NANC

Property Location	Page No.	Block No.	Lot No.	Lot Qualifier	Account No.	Zone	Tax Map	Property Class	Name of Owner
1201 MIDDLE AVENUE	308	7001	7	QFARM		AG	31	3B	GARVEY TERRENCE R & CIARUFFOLI NANC
1204 MIDDLE AVENUE	305	6901	8			AG	31	3A	KHAN ASEEM N % STACEY REITER
1204 MIDDLE AVENUE	305	6901	8	QFARM		AG	31	3B	KHAN ASEEM N % STACEY REITER
1220 MIDDLE AVENUE	305	6901	7			AG	31	15F	NEWMAN FRANCIS J JR & CAROL A
1221 MIDDLE AVENUE	308	7001	8			AG	31	3A	GIANGIULIO THOMAS JR & CARIN
1221 MIDDLE AVENUE	308	7001	8	QFARM		AG	31	3B	GIANGIULIO THOMAS JR & CARIN
1224 MIDDLE AVENUE	305	6901	6			AG	31	2	NEWMAN FRANCIS JOSEPH JR
1230 MIDDLE AVENUE	305	6901	5			AG	31	2	RICKENBACH KATHRYN
1233 MIDDLE AVENUE	308	7001	9			AG	31	2	WESTCOTT ASHLEY L
1246 MIDDLE AVENUE	305	6901	4			AG	31	2	ZITO ANTHONY A JR & CAROL
1260 MIDDLE AVENUE	313	7002	26			AG	31	2	GENOVESE RACHEL A
1264 MIDDLE AVENUE	313	7002	27			AG	31	2	HAND KEVIN J SR
1268 MIDDLE AVENUE	313	7002	28			AG	31	2	DAUG ANDREW H & JOAN
1276 MIDDLE AVENUE	313	7002	30			AG	31	2	REMER JAMES H
1280 MIDDLE AVENUE	313	7002	31			AG	31	2	GELLER AMANDA & WELLS EDMOND K JR
1294 MIDDLE AVENUE	306	6902	5			AG	31	3A	WOZNAK PROPERTIES LLC
1294 MIDDLE AVENUE	306	6902	5	QFARM			31	3B	WOZNAK PROPERTIES LLC
1300 MIDDLE AVENUE	314	7003	2			AG	3101	3A	NURKIEWICZ STEPHEN A & MARIAN
1300 MIDDLE AVENUE	314	7003	2	QFARM		AG	3101	3B	NURKIEWICZ STEPHEN A & MARIAN
1310 MIDDLE AVENUE	306	6902	4			AG	31	2	ORTIZ HELENE (WOZNAK L/E)
1318 MIDDLE AVENUE	306	6902	3			AG	31	2	EGAN DANIEL J
MILL ROAD	247	4601	13			RR	28	1	HYDER DONNA
244 MILL ROAD	183	2901	2			RC	23	1	PIONTKOWSKI SANDRA
2406 MILL ROAD	185	2901	28			NB	23	2	HASSELHAN HENRY F & JEAN
2413 MILL ROAD	62	801	8			R2	12	2	THOMAS MARGARET R
2417 MILL ROAD	61	801	6			R2	12	2	BARBARA A VEILLEUX REVOCABLE TRUST
2419 MILL ROAD	62	801	7			R2	12	2	KENNEDY FRANCIS SCOTT & BETTY JOAN
2422 MILL ROAD	185	2901	29			R2	23	1	LION TAMERS CLUB C/O D MC FERREN
2422 MILL ROAD	185	2901	30			R2	23	1	LION TAMERS CLUB C/O D MC FERREN
2427 MILL ROAD	61	801	5			R2	12	2	LEWIS TIMOTHY & SHEILA
2432 MILL ROAD	183	2901	1			RC	23	1	LION TAMERS CLUB C/O D MCFERREN
2433 MILL ROAD	61	801	4			RC	12	1	LION TAMERS CLUB C/O D MC FERREN
1551 MILTON AVENUE	303	6802	2			PD	33	15C	NJ DEPT ENVIRONMENTAL PROTECTION
1598 MILTON AVENUE	303	6803	1			PD	33	15C	STATE OF NEW JERSEY
2301 MURRAY HILL DRIVE	68	903	18			R3	11	2	SOWINSKI JOHN & KAREN
2302 MURRAY HILL DRIVE	68	904	1			R3	11	2	THOMAS CHAD & HUBER DESIREE
2305 MURRAY HILL DRIVE	68	903	17			R3	11	2	FRIDDELL LORI A & SCOTT H
2308 MURRAY HILL DRIVE	69	904	2			R3	11	2	MANCINI ROBERT F & SHARON M
2309 MURRAY HILL DRIVE	68	903	16			R3	11	2	MCGUIRE MICHAEL I JR
2312 MURRAY HILL DRIVE	69	904	3			R3	11	2	GARDOCKI MATTHEW P
2313 MURRAY HILL DRIVE	68	903	15			R3	11	2	WALKER SCOTT F & LAURA I
2316 MURRAY HILL DRIVE	69	904	4			R3	11	2	HODGINS JAMES J & PATRICIA
2317 MURRAY HILL DRIVE	68	903	14			R3	11	2	ODZA ZUFER & BEVERLY
2320 MURRAY HILL DRIVE	69	904	5			R3	11	2	CONWAY THOMAS J JR & CHRISTINE M
2321 MURRAY HILL DRIVE	68	903	13			R3	11	2	KRAUS JAMES JR & MELTZLER SUZETTE
2324 MURRAY HILL DRIVE	69	904	6			R3	11	2	WHITZER MICHAEL J & MAUREEN E
2325 MURRAY HILL DRIVE	68	903	12			R3	11	2	ROSEBORO WALTER P & KAREN M
2328 MURRAY HILL DRIVE	69	904	7			R3	11	2	WHITER MARK A & CATHERINE L
2329 MURRAY HILL DRIVE	68	903	11			R3	11	2	ANDREWS JOHN L
2332 MURRAY HILL DRIVE	69	904	8			R3	11	2	TAYLOR JUSTIN & HAYES ALLISON MARIE
2333 MURRAY HILL DRIVE	68	903	10			R3	11	2	PITZI WOLFGANG J & CYNTHIA M
2335 MURRAY HILL DRIVE	66	902	15			R3	11	2	SORCE JAMES M & PATRICIA N
2336 MURRAY HILL DRIVE	69	904	9			R3	11	2	HOWELL CODY T & GILES CASEY M
2340 MURRAY HILL DRIVE	69	904	10			R3	11	2	HAWKSWORTH JEFFREY T & KIMBERLY A
2341 MURRAY HILL DRIVE	66	902	14			R3	11	2	COLEMAN SCOTT M & ANNE T
1550 MYRTLE AVENUE	335	7602	14			PD	32	15C	STATE OF NEW JERSEY
1565 MYRTLE AVENUE	332	7503	2			AG	32	15C	STATE OF NEW JERSEY
1618 MYRTLE AVENUE	335	7602	13	QFARM		AG	32	3B	BETTS GEORGE & THOMAS
1654 MYRTLE AVENUE	335	7602	12	QFARM		AG	32	3B	BETTS GEORGE & THOMAS
1663 MYRTLE AVENUE	333	7504	2	QFARM		AG	32	3B	BETTS GEORGE W & THOMAS H
1682 MYRTLE AVENUE	334	7602	11	QFARM		AG	32	3B	BETTS GEORGE & THOMAS
1692 MYRTLE AVENUE	334	7602	10	QFARM		AG	32	3B	BETTS GEORGE & THOMAS
2010 NORRIS AVENUE	234	4106	18			PHB	24	2	ADAMUCCI GREGORY JAMES & SHANNON M
2014 NORRIS AVENUE	234	4106	19			PHB	24	15F	BECKER JON P
2029 NORRIS AVENUE	229	4004	3			R2	24	2	RAIO DOMINICK A JR & DONNA M
2035 NORRIS AVENUE	229	4004	2			R2	24	2	REGALBUTO JOHN & DANIELLE
2042 NORRIS AVENUE	231	4101	1			R2	24	2	BECK STEVEN M & LESLIE

Property Location	Page No.	Block No.	Lot No.	Lot Qualifier	Account No.	Zone	Tax Map	Property Class	Name of Owner
27 OAK STREET	242	4411	1			PV	28	1	CONTE MARY J
49 OAK STREET	239	4302	1	QFARM		PV	28	3B	AMORIELLO PASQUALE & BARBARA
108 OAK STREET	242	4410	1			RV	29	1	WATSON HERBERT J JR & ELIZABETH A
111 OAK STREET	240	4402	17			PV	29	2	IULIUCCI JEFFREY P & ANGELA C
115 OAK STREET	240	4402	16			PV	29	2	HIGGINS WAYNE J & BARBARA A
118 OAK STREET	242	4410	2			PV	29	2	PLUCK PAULA-ANGELA
119 OAK STREET	240	4402	15			PV	29	2	FINKBEINER MARY GAYLE & JOHN W
124 OAK STREET	241	4405	1			PV	29	2	ADDA JOS F III & WESTON DONNA
128 OAK STREET	241	4405	2			PV	29	2	MADDEN PATRICIA
141 OAK STREET	241	4403	5			PV	29	2	WALDRON DANIEL M & HENNESSEY KERIAN
157 OAK STREET	241	4403	4.01			PV	29	15D	WATERFORD CATHOLIC MEN'S
OAK KNOLL ROAD	192	3003	29					15C	TOWNSHIP OF WATERFORD
610 OAK KNOLL ROAD	192	3003	33			R2	2301	2	GROFF LYNN
620 OAK KNOLL ROAD	192	3003	31			R2	23	2	RUSSELL STEVEN & KELLY A
621 OAK KNOLL ROAD	185	2902	6			R2	23	2	SHELTON MARIE C
627 OAK KNOLL ROAD	186	2902	7			R2	23	2	DAVIS EDWARD G JR & NICOLE A
632 OAK KNOLL ROAD	192	3003	30			R2	23	2	BELMONTE JOHN J & HOPE L
633 OAK KNOLL ROAD	186	2902	8			R2	23	2	GARDNER, ROBERT & CANDACE J.
643 OAK KNOLL ROAD	186	2902	9			R2	23	2	MIDILI, RONALD J. JR & RHONDA R.
657 OAK KNOLL ROAD	186	2902	11			R2	23	1	KILLE JAMES C - TRUSTEE
2200 OAKWOOD LANE	287	6004	13			RR	26	2	GREAVES NANCY L
2202 OAKWOOD LANE	287	6004	12			RR	26	2	MARELLA ANTHONY J & ZUBA STEPHANIE
2203 OAKWOOD LANE	285	6002	17			RR	26	2	FARERI MICHAEL A
2204 OAKWOOD LANE	287	6004	11			RR	26	2	CRUMP JAMES T & TAMMY K
2205 OAKWOOD LANE	285	6002	16			RR	26	2	LABINE DAVID N & DIANE
2206 OAKWOOD LANE	287	6004	10			RR	26	2	NICHLAS DAVID
2207 OAKWOOD LANE	285	6002	15			RR	26	2	SENECA JOHN S & DEVITA DIANE R
2208 OAKWOOD LANE	286	6004	9			RR	26	2	BROWN FRANK A
2210 OAKWOOD LANE	286	6004	8			RR	26	2	TIMMONS TABATHA A & LUPINETTI M
2212 OAKWOOD LANE	286	6004	7			RR	26	2	HOWE WILLIAM ALLEN & ANNA S
2213 OAKWOOD LANE	286	6003	6			RR	26	2	BOENNING THOMAS H & SUSAN A
2214 OAKWOOD LANE	286	6004	6			RR	26	2	SCOTT MARIE T
2216 OAKWOOD LANE	286	6004	5			RR	26	2	VERTICELLI FRANK & BARBARA
2217 OAKWOOD LANE	286	6003	5			RR	26	2	BURMAN MICHAEL D
2218 OAKWOOD LANE	286	6004	4			RR	26	2	BERENATO ALEXANDER J
2219 OAKWOOD LANE	285	6003	4			RR	26	2	FISHER JOSEPH A & SANDRA
2220 OAKWOOD LANE	286	6004	3			RR	26	2	KWIATKOWSKI EDWARD S & LYNNE M
2221 OAKWOOD LANE	285	6003	3			RR	26	2	STANTON LINDA A.
2222 OAKWOOD LANE	286	6004	2			RR	26	2	BECK ALBERT J III
2223 OAKWOOD LANE	285	6003	2			RR	26	2	GALEZNIAK VINCENT M & JAMIE M
2224 OAKWOOD LANE	286	6004	1			RR	26	2	ROCCO DOMINICK
2225 OAKWOOD LANE	285	6003	1			RR	26	2	TAULANE KATHERINE C
2226 OAKWOOD LANE	284	6002	2			RR	26	2	LAWRENCE ROBERT T II & CHANDA MARIE
2227 OAKWOOD LANE	286	6003	9			RR	26	2	B&E MANAGEMENT GROUP LLC
2228 OAKWOOD LANE	284	6002	3			RR	26	2	CONWAY THOMAS J III & ELISA N
2229 OAKWOOD LANE	286	6003	8			RR	26	2	MC GEE DAVID & JUDITH
2230 OAKWOOD LANE	284	6002	4			RR	26	2	KERBAUGH ROBERT D
2232 OAKWOOD LANE	284	6002	5			RR	26	2	D'ALESSANDRO KRISTEN & BRITTANY L
2234 OAKWOOD LANE	284	6002	6			RR	26	2	SILVESTRO MICHAEL L & BRENDA LEE
2235 OAKWOOD LANE	286	6003	7			RR	26	2	SUNDSTROM, KATHERINE M
2236 OAKWOOD LANE	284	6002	7			RR	26	2	FRAUENHOFFER JOSEPH J & MARY T
2238 OAKWOOD LANE	284	6002	8			RR	26	2	WETZEL KEVIN R & THERESA B
2240 OAKWOOD LANE	284	6002	9			RR	26	2	WACHTER PERRI L
2242 OAKWOOD LANE	284	6002	10			RR	26	2	LUCCI FRANK A JR A& JOYCE D
2244 OAKWOOD LANE	285	6002	11			RR	26	2	KNOX, MARY E.
2246 OAKWOOD LANE	285	6002	12			RR	26	2	MOORE DOUGLAS C & BILLIE F
2248 OAKWOOD LANE	285	6002	13			RR	26	2	HACKETT PAUL J & LESLIE
2252 OAKWOOD LANE	285	6002	14			RR	26	2	WITTS NICOLE
OFF COOPER ROAD	44	502	187			R4	04	15C	TOWNSHIP OF WATERFORD
OFF COOPER ROAD	44	502	188			R4	04	15C	TOWNSHIP OF WATERFORD
2004 OHIO AVENUE	230	4005	8			PHB	24	1	TRIBOLETTI VINCENT S
2007 OHIO AVENUE	230	4006	4			PHB	24	2	HAND JEFFREY L JR
2010 OHIO AVENUE	230	4005	9			PHB	24	2	TRIBOLETTI MARIE I & VINCENT S & JA
2013 OHIO AVENUE	230	4006	3			PHB	24	2	PASSARELLA ROBERT E JR & TERESA M
2016 OHIO AVENUE	230	4005	10			PHB	24	2	PARVIN PROPERTY GROUP LLC
2017 OHIO AVENUE	230	4006	1			PHB	24	2	FIELDS BOBBY JR
2020 OHIO AVENUE	230	4005	1			PHB	24	2	FISHMAN DANIEL L & BECKY

Property Location	Page No.	Block No.	Lot No.	Lot Qualifier	Account No.	Zone	Tax Map	Property Class	Name of Owner
2026 OHIO AVENUE	229	4003	3			R2	24	2	HINMAN PATRICK & KATE
2036 OHIO AVENUE	229	4003	4			R2	24	15C	STATE OF NEW JERSEY C.O.A.
2052 OHIO AVENUE	229	4003	1			R2	24	15C	STATE OF NEW JERSEY C.O.A.
2055 OHIO AVENUE	227	3901	7			RR	24	15C	STATE OF NEW JERSEY C.O.A.
2081 OHIO AVENUE	227	3901	6			RR	24	2	PEZZELLA WALTER R
OLD WHITE HORSE PIKE	237	4201	40			RR	28	1	DIORIO ROBERT F & FREDIA TIMOTHY R
OLD WHITE HORSE PIKE	239	4401	1			PV	28	1	MONZO DAVID
OLD WHITE HORSE PIKE	242	4407	2			PV	28	1	CONTE MARY JEAN
OLD WHITE HORSE PIKE	250	4601	53			RR	28	1	PUBLIC SERVICE ELECTRIC & GAS CO
OLD WHITE HORSE PIKE	317	7101	9			AG	30	1	ANGELINO RICHARD & JANET
OLD WHITE HORSE PIKE	317	7101	10			AG	30	1	ANGELINO, AUGUSTINE JR & BARBARA J
510 OLD WHITE HORSE PIKE	160	2401	9			RR	20	15C	STATE OF NEW JERSEY C.O.A.
515 OLD WHITE HORSE PIKE	155	2301	1			RR	20	15C	STATE OF NEW JERSEY C.O.A.
537 OLD WHITE HORSE PIKE	155	2301	2			RR	20	2	TIEDMAN LAUREEN L & WILLIAM H JR
544 OLD WHITE HORSE PIKE	162	2503	1			RR	20	2	KING KATHERINE JUNE
547 OLD WHITE HORSE PIKE	155	2301	3			RR	20	2	DEAN TERESA J
555 OLD WHITE HORSE PIKE	156	2301	4			RR	20	2	SECRET CHARLES J JR & GRACIELA M
558 OLD WHITE HORSE PIKE	162	2503	2			RR	20	2	CARBONE MILDRED
562 OLD WHITE HORSE PIKE	162	2503	3			RR	20	2	WISTER MATTHEW D & KRISTEL A
569 OLD WHITE HORSE PIKE	156	2301	5			RR	20	2	LEYDEN, BRIAN R.
570 OLD WHITE HORSE PIKE	162	2503	4			RR	21	2	MORROCCO PASQUALE F JR & DENISE M
578 OLD WHITE HORSE PIKE	162	2503	5			RR	20	2	HALEY MICHAEL N & HELEN G
593 OLD WHITE HORSE PIKE	161	2402	2			PHB	20	15C	TOWNSHIP OF WATERFORD
598 OLD WHITE HORSE PIKE	162	2503	7			RR	20	2	ACTLIEN LOAN SPV 7 LLC
617 OLD WHITE HORSE PIKE	227	3901	1			RR	24	2	HURLEY GREGORY F & KAREN A
632 OLD WHITE HORSE PIKE	226	3803	2			RR	24	3A	MILLER JOHN & GINGER
632 OLD WHITE HORSE PIKE	226	3803	2	QFARM		RR	24	3B	MILLER JOHN & GINGER
637 OLD WHITE HORSE PIKE	227	3901	2			RR	24	2	DARE RYAN & RANDAZZO JOSHUA M
656 OLD WHITE HORSE PIKE	227	3803	9			RR	24	2	KRAMER LAURA
663 OLD WHITE HORSE PIKE	227	3901	5			RR	24	2	SCHUMMER CHARLES A.
672 OLD WHITE HORSE PIKE	226	3803	4			RR	24	3A	DELP ANTHONY & MCILVAINE STEPHANIE
672 OLD WHITE HORSE PIKE	226	3803	4	QFARM		RR	24	3B	DELP ANTHONY & MCILVAINE STEPHANIE
679 OLD WHITE HORSE PIKE	227	3902	2			RR	24	2	KAISER MARK A & CAROLYN GRACE
687 OLD WHITE HORSE PIKE	227	3902	3			RR	24	2	NOCHO VERA M
691 OLD WHITE HORSE PIKE	227	3902	4			RR	24	2	WINDISH HARRY F & EDITH
695 OLD WHITE HORSE PIKE	227	3902	5			RR	39	1	DEFALCO HUMBERT & JUDITH
696 OLD WHITE HORSE PIKE	227	3803	8			RR	24	2	ROWAND BRUCE L
709 OLD WHITE HORSE PIKE	228	3902	6			RR	24	3A	MORGAN MARGO
709 OLD WHITE HORSE PIKE	228	3902	6	QFARM		RR	24	3B	MORGAN MARGO
712 OLD WHITE HORSE PIKE	227	3803	7			RR	24	2	OUTLAW ROBERT S
719 OLD WHITE HORSE PIKE	228	3902	7			RR	24	2	DALABES PETER & MELINDA S
721 OLD WHITE HORSE PIKE	228	3902	10			R2	24	2	HUMPHRIES DAVID G & DIANE M
725 OLD WHITE HORSE PIKE	228	3902	8			RR	24	2	DEFALCO HUMBERT & JUDITH
735 OLD WHITE HORSE PIKE	228	3904	1			RR	24	1	RUSH LARRY & MARIANGELA
736 OLD WHITE HORSE PIKE	227	3803	6			RR	24	2	RIDING ROBERT W JR
737 OLD WHITE HORSE PIKE	228	3903	1			RR	24	1	DE FALCO HUMBERT
743 OLD WHITE HORSE PIKE	228	3903	6			RR	24	2	TOMASSONE LOUIS L JR & TAMMY L
752 OLD WHITE HORSE PIKE	250	4601	50			RR	28	2	JONES LARRY B & PATRICIA L
760 OLD WHITE HORSE PIKE	250	4601	51			RR	28	2	KARBACH KAREN A.
766 OLD WHITE HORSE PIKE	249	4601	49			RR	28	2	ALBERTSON JOHN T
774 OLD WHITE HORSE PIKE	250	4601	52			RR	28	1	ALBERTSON JOHN T
780 OLD WHITE HORSE PIKE	249	4601	48			RR	28	2	CZARKOWSKI STEPHEN & LORITA
788 OLD WHITE HORSE PIKE	247	4601	9			RR	28	1	SARAPPA JOHN J
800 OLD WHITE HORSE PIKE	247	4601	10	QFARM		RR	28	3B	SARAPPA JOHN J
801 OLD WHITE HORSE PIKE	235	4201	2			RR	28	2	KSIAZEK STEVEN
807 OLD WHITE HORSE PIKE	235	4201	3			RR	28	1	KSIAZEK STEVEN
812 OLD WHITE HORSE PIKE	247	4601	11			RR	28	3A	CAMPBELL, ROBERT E. & FRANCES S.
812 OLD WHITE HORSE PIKE	247	4601	11	QFARM		RR	28	3B	CAMPBELL, ROBERT E. & FRANCES S.
813 OLD WHITE HORSE PIKE	235	4201	4			RR	28	2	PROCIDA DANIEL J & LOUISE
825 OLD WHITE HORSE PIKE	235	4201	6			RR	28	1	PROCIDA DANIEL J
828 OLD WHITE HORSE PIKE	249	4601	47			RR	20	2	MORINE NARVIS D
836 OLD WHITE HORSE PIKE	249	4601	46			RR	28	2	MARELLA RICHARD & ROSALIE
840 OLD WHITE HORSE PIKE	249	4601	44			RR	28	2	GRAVLIN ROSE MARIE R
841 OLD WHITE HORSE PIKE	235	4201	7			RR	28	2	FREDA TIMOTHY & DIORIO ROBERT F & M
846 OLD WHITE HORSE PIKE	249	4601	40			RR	28	2	WEISER PAUL R
851 OLD WHITE HORSE PIKE	235	4201	8			RR	28	2	DIETERIE, KENNETH C. & MIRA
852 OLD WHITE HORSE PIKE	249	4601	39			RR	28	2	HYDER DONNA

Property Location	Page No.	Block No.	Lot No.	Lot Qualifier	Account No.	Zone	Tax Map	Property Class	Name of Owner
856 OLD WHITE HORSE PIKE	249	4601	38			RR	28	2	SCHMIDT MARK A & CARISSA
857 OLD WHITE HORSE PIKE	237	4201	39			RR	28	15F	BOGIE KENNETH & COLETTE
859 OLD WHITE HORSE PIKE	235	4201	10			R1	28	2	VITARELLI, PATRICK&PHYLLIS/SAM&BREN
861 OLD WHITE HORSE PIKE	237	4201	37				28	1	VITARELLI MICHAEL S
866 OLD WHITE HORSE PIKE	249	4601	36			RR	28	2	SAVAGE MARION S
867 OLD WHITE HORSE PIKE	235	4201	11			R1	28	2	KAYATI, JOSELYN L.
872 OLD WHITE HORSE PIKE	249	4601	35			RR	28	2	O'DONNELL LAWRENCE J
875 OLD WHITE HORSE PIKE	235	4201	12			R1	28	2	DELAURENTIS JEFFREY J
878 OLD WHITE HORSE PIKE	249	4601	34			RR	28	4A	HARRY FARMS HOLDINGS LLC
881 OLD WHITE HORSE PIKE	236	4201	13			R1	28	2	KAYATI, JOSELYN L.
882 OLD WHITE HORSE PIKE	249	4601	33			RR	28	1	GOLDEN THERESA % KATHLEEN SZMIDT
885 OLD WHITE HORSE PIKE	236	4201	14			R1	28	2	SANTILLI JOHN R III
888 OLD WHITE HORSE PIKE	247	4601	16.01			RR	28	3A	HESINGTON DARREN S
888 OLD WHITE HORSE PIKE	247	4601	16.01	QFARM		RR	28	3B	HESINGTON DARREN S
889 OLD WHITE HORSE PIKE	236	4201	15			R1	28	2	SIENKIEWICZ MICHAEL
892 OLD WHITE HORSE PIKE	249	4601	32			R1	28	2	LAMAR LARRY
893 OLD WHITE HORSE PIKE	236	4201	16			R1	28	2	LONG JEFFREY T & MAUREEN L
894 OLD WHITE HORSE PIKE	248	4601	30			R1	28	2	DE PALMA THOMAS J & JOAN C
895 OLD WHITE HORSE PIKE	236	4201	17			R1	28	2	PAGANO MICHAEL C JR
896 OLD WHITE HORSE PIKE	248	4601	31			R1	28	2	MIDDLEMAN RYAN
898 OLD WHITE HORSE PIKE	248	4601	29			R1	28	2	CHEW JOSEPH III
899 OLD WHITE HORSE PIKE	236	4201	18			R1	28	2	SPRINGER MARK & POWELL ANNE MARIE
902 OLD WHITE HORSE PIKE	248	4601	28			R1	28	2	GIBBENS FRANK
903 OLD WHITE HORSE PIKE	236	4201	19			R1	28	2	COOPER TOEMY & BRIGGS RHONDA
906 OLD WHITE HORSE PIKE	248	4601	27			R1	28	2	LALLO BRIAN K & MILLER, CHRISTINE
907 OLD WHITE HORSE PIKE	236	4201	20			R1	28	2	GROSSMANN WILLIAM T & DEANNA L
910 OLD WHITE HORSE PIKE	248	4601	26			R1	28	2	MARTIN SHARON D
911 OLD WHITE HORSE PIKE	236	4201	21			R1	28	2	DAVIS BERNARD J IV
913 OLD WHITE HORSE PIKE	236	4201	22			R1	28	2	WADE BENJAMIN & TRISHA
914 OLD WHITE HORSE PIKE	243	4501	19			R1	28	1	HANYECZ LOUIS J & HEINZINGER MARY E
915 OLD WHITE HORSE PIKE	236	4201	23			R1	28	2	KRUEDELBACH ROBERT L & WHITE GINA
917 OLD WHITE HORSE PIKE	236	4201	24			R1	28	2	GIRGENTI ANTHONY JR & PHYLLIS
923 OLD WHITE HORSE PIKE	236	4201	25			R1	28	2	SCHMIDT MELISSA A
933 OLD WHITE HORSE PIKE	236	4201	26			R1	28	2	VALENTINO JUSTIN E
937 OLD WHITE HORSE PIKE	237	4201	27			R1	28	2	SCHMIDT ANDREW L
941 OLD WHITE HORSE PIKE	237	4201	29			R1	28	2	PEAL ADAM M
943 OLD WHITE HORSE PIKE	242	4501	2			RC	28	1	MECHESCATUXEN CORP C/O C R MASSEE
947 OLD WHITE HORSE PIKE	237	4201	28			R1	28	2	MARSHALL FORD WILSON JR
973 OLD WHITE HORSE PIKE	237	4201	30			R1	28	2	NACHTRIEB JOSEPH H
980 OLD WHITE HORSE PIKE	243	4501	17			RR	28	2	PINO MARIE
983 OLD WHITE HORSE PIKE	238	4301	1			RR	28	2	ATKINS GARY & CONSTANCE
986 OLD WHITE HORSE PIKE	243	4501	16			RR	28	2	OLSON KEVIN & ALICIA
990 OLD WHITE HORSE PIKE	243	4501	15			RR	28	2	FERGUSON RALPH A & LYNN B
991 OLD WHITE HORSE PIKE	238	4301	2			RR	28	2	DE PALMA JOHN
994 OLD WHITE HORSE PIKE	243	4501	14			RR	28	2	DIGENNI MICHAEL J
995 OLD WHITE HORSE PIKE	238	4301	3			RR		3A	FREITAG JOHN R & STEPHANIE
995 OLD WHITE HORSE PIKE	238	4301	3	QFARM		RR		3B	FREITAG JOHN R & STEPHANIE
998 OLD WHITE HORSE PIKE	243	4501	13			RR	28	2	SINGLETARY MARIE
1005 OLD WHITE HORSE PIKE	238	4301	4					2	ADAMS WALTER & LINDA
1006 OLD WHITE HORSE PIKE	243	4501	12			RR	28	2	MANCINI DOMENIC DARRYL JR
1009 OLD WHITE HORSE PIKE	238	4301	5			RR	28	2	DOLCE DANIELLE L
1019 OLD WHITE HORSE PIKE	238	4301	6			RR	28	2	DOUGHERTY-SMITH A & BERGMAN M R
1022 OLD WHITE HORSE PIKE	243	4501	11			RR	28	2	CONTE LOUIS J & EILEEN C
1029 OLD WHITE HORSE PIKE	238	4301	7	QFARM		RR	28	3B	AMORIELLO PASQUALE & BARBARA
1036 OLD WHITE HORSE PIKE	246	4502	33			RR	28	2	DAVIS ROBERT E JR & COLLEEN
1039 OLD WHITE HORSE PIKE	238	4301	9			RR	28	1	FAT PROPERTIES LLC
1051 OLD WHITE HORSE PIKE	239	4301	10			RPF	28	4A	FAT PROPERTIES LLC
1052 OLD WHITE HORSE PIKE	246	4502	32			RR	U8	15F	SPARKMAN ROBERT W & DENISE M
1062 OLD WHITE HORSE PIKE	246	4502	31			PV	28	2	MACCARELLA CARMEN & FLORENCE
1070 OLD WHITE HORSE PIKE	246	4502	30			RV	28	2	KAUFMAN KEVIN M SR
1071 OLD WHITE HORSE PIKE	239	4301	11			PV	28	2	MONZO DAVID
1076 OLD WHITE HORSE PIKE	246	4502	29			PV	28	2	DAVENPORT JOHN W JR
1082 OLD WHITE HORSE PIKE	246	4502	28			PV	28	2	MCCURRY PATRICK & KAREN
1084 OLD WHITE HORSE PIKE	246	4502	27			RV	28	2	RANIA ARMAND & GILLESPIE KIMBERLY
1088 OLD WHITE HORSE PIKE	245	4502	26			PV	28	2	MACCARELLA ROBERT A SR & FRANK S JR
1095 OLD WHITE HORSE PIKE	239	4401	2			PV	28	2	MILLER CYNTHIA
1099 OLD WHITE HORSE PIKE	239	4401	3			PV	28	2	MICKUS LINDA C & GARY A

Property Location	Page No.	Block No.	Lot No.	Lot Qualifier	Account No.	Zone	Tax Map	Property Class	Name of Owner
1103 OLD WHITE HORSE PIKE	239	4401	4			PV	28	2	WASILEWSKI BERNADETTE & MICHAEL
1106 OLD WHITE HORSE PIKE	245	4502	20			RPF	28	15A	WATERFORD BOARD OF EDUCATION
1117 OLD WHITE HORSE PIKE	239	4401	5			PV	28	2	CONTE, MARY JEAN
1123 OLD WHITE HORSE PIKE	239	4402	1			PV	29	2	WATSON ELIZABETH & HERBERT J JR
1129 OLD WHITE HORSE PIKE	239	4402	2			PV	29	2	AUSTIN SHARON R
1130 OLD WHITE HORSE PIKE	245	4502	19			RC	28	15C	TOWNSHIP OF WATERFORD
1135 OLD WHITE HORSE PIKE	240	4402	3			PV	29	2	FALKENSTEIN ALFRED & LISA
1146 OLD WHITE HORSE PIKE	245	4502	18			PV	28	3A	POPE JAMES J & JOAN M
1146 OLD WHITE HORSE PIKE	245	4502	18	QFARM		PV	28	3B	POPE JAMES J & JOAN M
1147 OLD WHITE HORSE PIKE	240	4402	4			PV	29	2	MARTIN JOHN P JR
1151 OLD WHITE HORSE PIKE	240	4402	5			PV	29	2	BRANCA MARGARET T
1154 OLD WHITE HORSE PIKE	245	4502	17			PV	28	2	MILLER DEREK L & KRISTINE M
1157 OLD WHITE HORSE PIKE	240	4402	6			PV	29	2	MATCHNER LISA D & MATCHNER MARIE M
1158 OLD WHITE HORSE PIKE	245	4502	16			PV	28	2	ZARRELLA MICHAEL A & MICHELLE L
1163 OLD WHITE HORSE PIKE	240	4402	7			PV	28	1	MATCHNER LISA & MARIE
1230 OLD WHITE HORSE PIKE	318	7101	23			PV	29	2	BOEHM JEFFREY & LINDA
1234 OLD WHITE HORSE PIKE	318	7101	22			PV	29	2	BOEHM JEFFERY & LINDA
1240 OLD WHITE HORSE PIKE	318	7101	21			PV	29	2	COMPTON BRUCE C & HINES MARY ANNE
1248 OLD WHITE HORSE PIKE	318	7101	19			PV	29	2	ZOPPEL DANIEL T
1252 OLD WHITE HORSE PIKE	318	7101	18			PV	29	15E	METHODIST CHURCH TRUSTEE
1258 OLD WHITE HORSE PIKE	318	7101	17			PV	29	2	ANGELINO RAYMOND D & ELAINE S
1264 OLD WHITE HORSE PIKE	318	7101	16			PV	29	2	MINGHENELLI STEVEN J & TAMARA E
1267 OLD WHITE HORSE PIKE	319	7103	2			PV	29	2	ANGELINO ROBERT L
1275 OLD WHITE HORSE PIKE	319	7103	3			PV	29	2	ANGELINO RAYMOND D & ELAINE
1280 OLD WHITE HORSE PIKE	317	7101	15			PV	29	2	ZARRELLA ANTHONY
1283 OLD WHITE HORSE PIKE	319	7103	4			PV	29	2	ANGELINO RAYMOND & ELAINE
1290 OLD WHITE HORSE PIKE	317	7101	14	QFARM		PV	29	3B	EWAN JAY M & DEBRA
1293 OLD WHITE HORSE PIKE	319	7103	6			PV	29	2	ANGELINO RAYMOND D & ELAINE
1294 OLD WHITE HORSE PIKE	317	7101	13			AG	30	3A	EWAN JAY M & DEBRA
1295 OLD WHITE HORSE PIKE	319	7103	7			PV	29	1	D'ADAMO LON & DIANA
1299 OLD WHITE HORSE PIKE	320	7103	8.01			PV	29	1	LEWIS PATRICK M & EMMA JANE M
606 PACIFIC AVENUE	229	4002	4			R2	24	2	ACHANZAR JILL & TOMASZEWSKI CHARLOT
614 PACIFIC AVENUE	229	4002	2			R2	24	2	O'BOYLE PAUL E & MARIA G
629 PACIFIC AVENUE	230	4005	3			PHB	24	1	MACDUFF DANIEL R & KRISTINE
647 PACIFIC AVENUE	234	4106	20			PHB	24	2	GENDELMAN MATTHEW
654 PACIFIC AVENUE	231	4101	6			R2	24	2	ATKINSON THOMAS & DONNA MARIE
655 PACIFIC AVENUE	234	4106	21			PHB	24	2	NORRIS BENJAMIN L & DEBORAH S
661 PACIFIC AVENUE	234	4106	22			PHB	24	2	LOVERN DALE K & ANNA M
664 PACIFIC AVENUE	234	4106	23			R2	24	15C	TOWNSHIP OF WATERFORD
2214 PAMELA COURT	31	502	3			R4	04	2	CONCEPCION ELIZABETH M
2216 PAMELA COURT	31	502	4			R4	04	2	WU SHAO FENG & HUANG MEI
2218 PAMELA COURT	31	502	5			R4	04	2	BATTISTA CLEMENTINE
2220 PAMELA COURT	31	502	6			R4	04	2	HUGHES EDWARD & RODRIGUEZ GLORYVEE
2222 PAMELA COURT	31	502	7			R4	04	2	ABRAMS COLLEEN
2226 PAMELA COURT	32	502	8			R4	04	2	GREEN LINDA A
2228 PAMELA COURT	32	502	9			R4	04	2	LISCIO ELEANOR R
2230 PAMELA COURT	32	502	10			R4	04	2	JONES CHERYL E
2232 PAMELA COURT	32	502	11			R4	04	2	TATE RAYMOND A & NATALIE A
2234 PAMELA COURT	32	502	12			R4	04	2	ETHRIDGE, BRADLEY J.
2236 PAMELA COURT	32	502	13			R4	04	2	KARIMI-SHAH ZAHKIYAH
2238 PAMELA COURT	32	502	14			R4	04	2	HOAGLAND KIMBERLY A
2240 PAMELA COURT	32	502	15			R4	04	2	THIEL JOHN & ROSSOMANDO ANNAMARIE R
2242 PAMELA COURT	32	502	16			R4	04	2	AGUILAR SANCHEZ JOSE LUIS & TIRADO
2244 PAMELA COURT	32	502	17			R4	04	2	ROSE SUSAN
2246 PAMELA COURT	32	502	18			R4	04	2	MESSENGER SCOTT
2248 PAMELA COURT	32	502	19			R4	04	2	DICARLO ANTONIO SCOTTO
2250 PAMELA COURT	32	502	20			R4	04	2	EWAN PAMELA J
2252 PAMELA COURT	32	502	21			R4	04	2	SHAUGHNESSY ELAINE
2254 PAMELA COURT	33	502	22			R4	04	2	BENDER BEVERLY
43 PAMELA PLACE	55	505	29			R4	04	15C	TOWNSHIP OF WATERFORD
309 PANGIA AVENUE	231	4007	5			PHB	24	2	ACTLIEN LOAN SPV 9 LLC
27 PEACH STREET	242	4408	1			PV	28	1	CONTE E & C M & CONTE MARY
49 PEACH STREET	239	4303	1	QFARM		PV	28	3B	AMORIELLO PASQUALE & BARBARA
1006 PEDERSON BOULEVARD	290	6302	24			RR	26	2	PILLA GABRIELLA M
1010 PEDERSON BOULEVARD	290	6302	23			RR	26	2	SCHILLING CHRISTOPHER & COMPTON L
1035 PEDERSON BOULEVARD	293	6402	9			RR	26	2	EBER MORSE
1040 PEDERSON BOULEVARD	295	6403	28			RR	26	2	CARLIN JEFFREY C

Property Location	Page No.	Block No.	Lot No.	Lot Qualifier	Account No.	Zone	Tax Map	Property Class	Name of Owner
1050 PEDERSON BOULEVARD	294	6403	10			RR	26	2	WITTEN ALLAN A & COLLEEN E
1060 PEDERSON BOULEVARD	295	6403	27			RR	26	2	KHAN AYESHA NAUREEN
1064 PEDERSON BOULEVARD	295	6403	26			RR	26	2	QUIGLEY MICHAEL C & LISA A
1068 PEDERSON BOULEVARD	295	6403	25			RR	26	2	MOCARSKI SONYA M & FANZ EDWARD R
1072 PEDERSON BOULEVARD	295	6403	24			RR	26	2	CIRELLI GIOVANNI L
1076 PEDERSON BOULEVARD	295	6403	23			RR	26	2	CRONCE HARRY M & LEAH M
1080 PEDERSON BOULEVARD	295	6403	22			RR	26	2	KRIPEL ERIC P
1091 PEDERSON BLVD	293	6402	12			RR	26	2	KAZANIWSKY PETRO W & MARTHA M
1095 PEDERSON BOULEVARD	300	6507	1			RR	26	2	TERRY, TAMMY
1099 PEDERSON BOULEVARD	300	6507	2			RR	26	2	SMITH HARRY C & REED HEATHER R
1109 PEDERSON BOULEVARD	300	6507	3			RR	26	2	SHIVELY KEVIN & BROGLEY JENNIFER M
1119 PEDERSON BOULEVARD	300	6507	4			RR	26	2	STITES SHERRI L
1125 PEDERSON BOULEVARD	301	6507	5			RR	26	2	PLUM DONALD W JR & BENEDETTI E
1131 PEDERSON BOULEVARD	301	6507	6			RR	26	2	COPESTICK ANTHONY B JR & MARIE A
1137 PEDERSON BOULEVARD	301	6507	7			RR	26	2	WESSELL JOHN C JR & KIMBERLY ANN
406 PENNINGTON AVENUE	241	4404	4			PV	29	1	KHAN, Omayra Ramos- & Robles, Jose
411 PENNINGTON AVENUE	241	4405	5			PV	29	2	DIRKES DOUGLAS W & ROSEMARY E
412 PENNINGTON AVENUE	241	4404	3			PV	29	2	REVER ROY R JR & DARLEEN M
417 PENNINGTON AVENUE	241	4405	4			PV	29	2	IVINS LIONEL J & BETTY JEAN
420 PENNINGTON AVENUE	241	4404	1			PV	29	1	GIOVETSIS PANTELIS
421 PENNINGTON AVENUE	241	4405	3			PV	29	15D	THE GOOD SHEPARD'S CHURCH OF FAITH-
424 PENNINGTON AVENUE	241	4403	6			PV	29	2	MASCINO DARLENE MARIE & ANTHONY
425 PENNINGTON AVENUE	240	4402	11			RV	29	2	PERRY COLLEEN L
429 PENNINGTON AVENUE	240	4402	10			PV	29	2	CHAVEZ ADAN & ADRIANA
436 PENNINGTON AVENUE	241	4403	3			PV	29	15D	INDEPENDENT CLUB OF WATERFORD
437 PENNINGTON AVENUE	240	4402	9			PV	29	2	DE PALMA DIANA
443 PENNINGTON AVENUE	240	4402	8			PV	29	2	MIRAGLIUOLO MICHAEL K
450 PENNINGTON AVENUE	240	4403	1			PV	29	15D	CHRIST THE REDEEMER PARISH ATCO NJ
578 PESTLETON ROAD	329	7402	3			AG	30	2	IANNACO EDNA(EST)%PARZANESE, JUNE
620 PESTLETON ROAD	330	7402	13			AG	30	3A	HAINES MICHAEL & TAMMY L
620 PESTLETON ROAD	330	7402	13	QFARM			30	3B	HAINES MICHAEL & TAMMY L
622 PESTLETON ROAD	329	7402	9			AG	30	2	WAGNER KIRK & SMILTH ALYSSA
675 PESTLETON ROAD	320	7201	9				30	3A	KILPATRICK DALI J
675 PESTLETON ROAD	320	7201	9	QFARM		AG	30	3B	KILPATRICK DALI J
680 PESTLETON ROAD	330	7402	20			AG	30	3A	ORDILLE RONALD & DIANE
680 PESTLETON ROAD	330	7402	20	QFARM		AG	30	3B	ORDILLE RONALD & DIANE
685 PESTLETON ROAD	320	7201	8			AG	30	3A	SHERIDAN JAMES & BRANDI
685 PESTLETON ROAD	320	7201	8	QFARM		AG	30	3B	SHERIDAN JAMES & BRANDI
694 PESTLETON ROAD	330	7402	21	QFARM		AG	30	3B	ORDILLE RONALD C & DIANE F
713 PESTLETON ROAD	320	7201	3			AG	30	15F	KENNEDY PATRICK J
713 PESTLETON ROAD	320	7201	3	QFARM		AG	30	3B	KENNEDY PATRICK J
717 PESTLETON ROAD	320	7201	2			AG	30	2	MINCHAK JAMES C & KATHLEEN R
781 PESTLETON ROAD	320	7201	1			AG	30	2	KERN CHRISTOPHER C & ANNE M
PESTLETOWN ROAD	321	7201	11			AG	30	3B	INTESSIMONI FRANK A JR & N & F III
568 PESTLETOWN ROAD	329	7402	5			AG	30	2	IANNACO JOSEPH JR & GAIL
572 PESTLETOWN ROAD	329	7402	6			AG	30	2	IANNACO JAMIE J & DOROTHY L
576 PESTLETOWN ROAD	329	7402	7			AG	30	2	MILLER RONALD H & LAVINA I
589 PESTLETOWN ROAD	321	7201	18			AG	30	4A	WAGON WHEEL GUNNING CLUB
591 PESTLETOWN ROAD	321	7201	17			AG	30	2	IANNACO JOSEPH F & GAIL P
592 PESTLETOWN ROAD	329	7402	8			AG	30	3A	GOTTRON GARY G
592 PESTLETOWN ROAD	329	7402	8	QFARM		AG	30	3B	GOTTRON GARY G
593 PESTLETOWN ROAD	321	7201	16			AG	30	2	FIORAVANTI PETER
595 PESTLETOWN ROAD	321	7201	15			AG	30	2	PETRUZZI JOSEPH A III
598 PESTLETOWN ROAD	329	7402	11			AG	30	2	STEEN DONALD & HELEN
612 PESTLETOWN ROAD	329	7402	12			AG	30	2	SCHLEINKOFER RAYMOND R&THERESANN
618 PESTLETOWN ROAD	330	7402	14			AG	30	2	FERRARO ERIC T & KNORR ERIN N TENAN
619 PESTLETOWN ROAD	321	7201	14			AG	30	4A	PETRUZZI JOSEPH JR & DOROTHY
628 PESTLETOWN ROAD	330	7402	15			AG	30	2	PETRUZZI LOUIS & MARY ANN
629 PESTLETOWN ROAD	321	7201	13			AG	30	15C	WATERFORD MEMORIAL PARK
632 PESTLETOWN ROAD	330	7402	23			AG	30	15C	STATE OF NEW JERSEY
634 PESTLETOWN ROAD	330	7402	24			AG	30	15C	STATE OF NEW JERSEY
636 PESTLETOWN ROAD	331	7402	25			AG	30	1	PETRUZZI, NICHOLAS & GIBSON DAVID M
639 PESTLETOWN ROAD	321	7201	12			AG	30	15C	NJ DEPT ENVIRONMENTAL PROTECTION
641 PESTLETOWN ROAD	320	7201	10			AG	30	3A	INTESSIMONI JESSE J & ERIN E
641 PESTLETOWN ROAD	321	7201	10	QFARM		AG	30	3B	INTESSIMONI JESSE JOHN & ERIN ELIZA
644 PESTLETOWN ROAD	330	7402	16			AG	30	15C	STATE OF NEW JERSEY
646 PESTLETOWN ROAD	330	7402	17			AG	30	2	CONNOLLY HAROLD C & JANICE V

Property Location	Page No.	Block No.	Lot No.	Lot Qualifier	Account No.	Zone	Tax Map	Property Class	Name of Owner
656 PESTLETOWN ROAD	330	7402	18			AG	30	2	WILLOUGHBY JAMIE
658 PESTLETOWN ROAD	330	7402	19			AG	30	2	WATSON THOMAS H & ESTELLE D
687 PESTLETOWN ROAD	320	7201	6			AG	30	2	MOSSOP GEORGE E JR & LYNN M
703 PESTLETOWN ROAD	320	7201	4			AG	30	2	MOSSOP PATRICIA M
712 PESTLETOWN ROAD	330	7402	22			AG	30	4A	ROSDALE DEER CLUB %JOHN ANGELASTRO
718 PESTLETOWN ROAD	329	7402	1			PD	30	15C	STATE OF NEW JERSEY
718 PESTLETOWN ROAD	331	7402	27			AG	30	15C	STATE OF NEW JERSEY
752 PESTLETOWN ROAD	329	7401	1			PD	30	15C	STATE OF NEW JERSEY
PESTLETOWN ROAD RR	331	7402	26			AG	30	15C	STATE OF NEW JERSEY
570 PESTLTON ROAD	329	7402	4.01			AG	30	2	IANNACO JESSIE
526 PHILADELPHIA AVENUE	156	2303	1			R2	20	1	BRITTAIN LANCE STRIKER
549 PHILADELPHIA AVENUE	159	2316	1			R2	20	1	BRITTAIN LANCE STRIKER
671 PILGRIM WAY	325	7303	9			AG	30	2	ROBEY AMANDA L
675 PILGRIM WAY	325	7303	8			AG	30	2	US BANK TRUST NA % RESICAP
679 PILGRIM WAY	325	7303	7			AG	30	2	WEIHE LISA M
PINE AVENUE	242	4406	1			RV	29	1	CONTE J A JR & M J & EUGENE & C M
13 PINE STREET	242	4407	1			PV	28	1	CONTE E & C M & CONTE MARY
23 PINE STREET	239	4304	1	QFARM		PV	28	3B	AMORIELLO PASQUALE & BARBARA
PINEHURST DRIVE	10	301	26					1	DELEON BENNY
PINEHURST DRIVE	10	301	27			R2	05	1	NIEVES, VICTOR & LUZ M
PINEHURST DRIVE	13	303	30			R2	06	1	GVI PLINER INC
PINEHURST DRIVE	13	303	31			R2	06	1	SEVERINO JOSEPH & PHYLLIS
PINEHURST DRIVE	13	303	32			R2	06	1	GVI PLINER INC
24 PINEHURST DRIVE	13	303	29			PHB	06	2	HOGAN PAUL A & EVA B
26 PINEHURST DRIVE	13	303	28			R2	06	2	DANG KEN & TRAN VIEN
28 PINEHURST DRIVE	13	303	27			R2	06	2	SEVERINO JOSEPH & PHYLLIS
30 PINEHURST DRIVE	13	303	26			R2	06	2	FUSCO CARMELLA & BALTERA D & KERRY
32 PINEHURST DRIVE	13	303	25			R2	06	2	WILLIAMS ROBERT & DEBORAH
34 PINEHURST DRIVE	13	303	24			R2	06	2	RYAN CHRISTOPHER M
35 PINEHURST DRIVE	10	301	23			R2	05	2	SCHILLER TERENCE G
36 PINEHURST DRIVE	13	303	23			R2	06	2	MCKENNA BOBBI J
37 PINEHURST DRIVE	10	301	24			R2	05	2	TRAVIS CHRISTINE
38 PINEHURST DRIVE	13	303	22			R2	06	2	PALMERCHUCK MATTHEW & KATHRYN
39 PINEHURST DRIVE	10	301	25			R2	05	2	MACCARONE ROBERT & OLGA
40 PINEHURST DRIVE	13	303	21			R2	06	2	HARMON ESTHER (EST)
42 PINEHURST DRIVE	12	303	20			R2	06	2	DOTO JEFFREY L
900 PINWOOD LANE	277	5704	1			RR	27	2	SHERMAN LYNN R & KATHLEEN H
901 PINWOOD LANE	272	5701	30			RR	27	2	RAY ROBERT & FISHER PATRICIA E
902 PINWOOD LANE	277	5704	2			RR	27	2	ANGERSTEIN ROBERT & DEBORAH
903 PINWOOD LANE	272	5701	31			RR	27	2	SMITH GARY R & KAREN M
904 PINWOOD LANE	277	5704	3			RR	27	2	CLANCY ROBERT J JR & ELIZABETHM
905 PINWOOD LANE	272	5701	32			RR	27	2	GIOVETSIS PETER & BARBARA
906 PINWOOD LANE	277	5704	4			RR	27	2	BENTSEN JEFFREY & CHRISTINA
907 PINWOOD LANE	276	5703	2			RR	27	2	HOMELINK DEVELOPMENT LLC
908 PINWOOD LANE	277	5704	5			RR	27	2	VAN SCIVER WALTER J & GLORIA E
909 PINWOOD LANE	276	5703	3			RR	27	2	NITKA, EMIL J & JOAN M
910 PINWOOD LANE	277	5704	6			RR	27	2	LYN LESLIE & ERNESTINE
911 PINWOOD LANE	276	5703	4			RR	27	2	CASSIDY JOSEPH D JR & EMMA L
912 PINWOOD LANE	278	5704	7			RR	27	2	ROESLY DOROTHY M -TRUSTEE
913 PINWOOD LANE	276	5703	5			RR	27	2	SIMPSON THOMAS C & ROXANNE M
914 PINWOOD LANE	278	5704	8			RR	27	2	GRACE ANDREW R & MICHELE M
915 PINWOOD LANE	276	5703	6			RR	27	2	LORDI JOSEPH E & DANIELLE
916 PINWOOD LANE	278	5704	9			RR	27	2	KAPLAN JEFFREY A & FELICIA N
917 PINWOOD LANE	276	5703	7			RR	27	2	MARTUCCI MARIE A
918 PINWOOD LANE	278	5704	10			RR	27	2	WILSON NEIL E & NANCY L
919 PINWOOD LANE	276	5703	8			RR	27	2	LOVE ROBERT T & MARGUERITE L
920 PINWOOD LANE	278	5704	11			RR	27	2	SCHWANDA WILLIAM E & MARGARET L
921 PINWOOD LANE	277	5703	9			RR	27	2	DISCHERT DANA K & MIDDLECAMP DAVID
922 PINWOOD LANE	278	5704	12			RR	27	2	NICHOLS MATTHEW & NATALIE M
924 PINWOOD LANE	278	5704	13			RR	27	2	RUBLE REBECCA & JOSEPH P
926 PINWOOD LANE	278	5704	14			RR	27	2	FABRIZIO JAMES J & ELIZABETH A
928 PINWOOD LANE	278	5704	15			RR	27	2	SCHWANDA WILLIAM J & TURNER JACKELY
930 PINWOOD LANE	278	5704	16			RR	27	2	ROGERS JAMES C & SHIRLEY M LEGORE-
932 PINWOOD LANE	278	5704	17			RR	27	2	TEDESCO ROBERT & ANGELA L
934 PINWOOD LANE	278	5704	18			RR	27	2	KUHN FREDERICK & RUBBA DEZIRAE
2398 PLINER COURT	37	502	89			R4	03	2	JOHNSON WAYNE B JR
2400 PLINER COURT	37	502	90			R4	04	2	AW REAL ESTATE HOLDINGS LLC

Property Location	Page No.	Block No.	Lot No.	Lot Qualifier	Account No.	Zone	Tax Map	Property Class	Name of Owner
2402 PLINER COURT	37	502	91			R4	04	2	CURTIS KIMBERLEE
2404 PLINER COURT	38	502	92			R4	04	2	BYRD BRETT
2406 PLINER COURT	38	502	93			R4	04	2	DUNN EDWARD D
2408 PLINER COURT	38	502	94			R4	04	2	DONZE DONNA L
2410 PLINER COURT	38	502	95			R4	04	2	BOEHLY NATALIE
2412 PLINER COURT	38	502	96			R4	04	2	MONDROSCH DANA & JASON
2414 PLINER COURT	38	502	97			R4	04	2	FEDERAL NATIONAL MORTGAGE ASSN
2416 PLINER COURT	38	502	98			R4	04	2	DZIELAK PAMELA E & THOMAS
2418 PLINER COURT	38	502	99			R4	04	2	SCHNURR MICHAEL T & LUCRETIA A
2420 PLINER COURT	38	502	100			R4	04	2	KORGE, CHRISTOPHER G.
2422 PLINER COURT	38	502	101			R4	04	2	ILES ROSEANNA M
2424 PLINER COURT	38	502	102			R4	04	2	CARLIN ROSEANN
2426 PLINER COURT	38	502	103			R4	04	2	GUITTAR PATRICIA
2428 PLINER COURT	38	502	104			R4	04	2	ASHIOTES STACY
2430 PLINER COURT	38	502	105			R4	04	2	SANTO, AMY
2432 PLINER COURT	39	502	106			R4	04	2	RIMES MAURICE & DEBBIE L
2434 PLINER CT	39	502	107			R4	04	2	ACTLIEN LONA SPV II LLC
2436 PLINER COURT	39	502	108			R4	04	2	POIRIER ALICIA
2438 PLINER COURT	39	502	109			R4	04	2	ADEBONOJO KENNETH
2440 PLINER COURT	39	502	110			R4	04	2	MARTINO RUDOLPH S
2442 PLINER COURT	39	502	111			R4	04	2	PMC SFR BORROWER 2 LLC
2444 PLINER COURT	39	502	112			R4	04	15C	TOWNSHIP OF WATERFORD
824 PLYMOUTH DRIVE	269	5602	16			RR	27	2	BROWN FREDERICK & SYLVIA
826 PLYMOUTH DRIVE	269	5602	15			RR	27	2	LARSEN JASON
828 PLYMOUTH DRIVE	269	5602	14			RR	27	2	VOSS KEVIN T & NICOLE M
829 PLYMOUTH DRIVE	266	5601	22			RR	27	2	MARINO MARCUS
830 PLYMOUTH DRIVE	269	5602	13			RR	27	2	BRENNAN JOHN T & ANN
831 PLYMOUTH DRIVE	266	5601	23			RR	27	2	HESS STEVEN L & KIMBERLY A
832 PLYMOUTH DRIVE	269	5602	12			RR	27	2	FEIERTAG ROBERT & PELLETIER DENISE
834 PLYMOUTH DRIVE	268	5602	11			RR	27	2	WOLVERS MARCUS & ALVES LUCIDI
835 PLYMOUTH DRIVE	266	5601	28			RR	27	2	HINA SCOTT & DENISE
836 PLYMOUTH DRIVE	268	5602	10			RR	27	2	HOLWELL HARRY C & ROSEMARY K
837 PLYMOUTH DRIVE	266	5601	29			RR	27	2	GLOVER ERIC J & LANDIS DONNA M
838 PLYMOUTH DRIVE	268	5602	9			RR	27	2	TALLEY MONICA L
840 PLYMOUTH DRIVE	268	5602	8			RR	27	2	REYNOLDS GARY A & KELLY A
842 PLYMOUTH DRIVE	268	5602	7			RR	27	2	ESTEP PAIGE
PORTER AVENUE	317	7101	13	QFARM		AG	30	3B	EWAN JAY M & DEBRA
1227 RAILROAD AVENUE	334	7601	1			RD	32	15C	STATE OF NEW JERSEY
1844 RAILROAD AVENUE	302	6703	2			PD	34	15C	STATE OF NEW JERSEY
RARITAN AVE	254	4803	4					1	LEYDEN, BRIAN R.
330 RARITAN AVENUE	64	901	1			R3	11	2	LOPEZ WILLIAM & LILLIA E
342 RARITAN AVENUE	70	1001	13			R3	08	2	HIESTER NATALIE M
344 RARITAN AVENUE	70	1001	12			R3	08	2	SINGH BALWINDER
348 RARITAN AVENUE	70	1001	11			R3	08	2	MANDEL CINDY M
352 RARITAN AVENUE	70	1001	10			R3	08	2	AMATO RALPH JR
356 RARITAN AVENUE	70	1001	9			R3	08	2	STUHL PHILIP W. & HELEN
358 RARITAN AVENUE	72	1004	7			R3	08	2	BOHL SUSAN L
364 RARITAN AVENUE	72	1004	6			R3	08	2	MIRANDES GABRIEL A & RODGERS EMILY
366 RARITAN AVENUE	72	1004	5			R3	08	2	BROWN DONALD L JR & DOREEN
368 RARITAN AVENUE	72	1004	4			R3	08	2	GRAY ROBERT F & KAREN A MASELLA
374 RARITAN AVENUE	71	1004	3			R3	08	2	SPERA DIANE M
376 RARITAN AVENUE	72	1005	2			R3	08	2	TAMBURRINO GIANCARMEN & NURCIHAN
388 RARITAN AVE	72	1006	1				8	2	MINIMI CARL D
400 RARITAN AVENUE	73	1009	1			R3	08	15C	STATE OF NEW JERSEY C.O.A.
401 RARITAN AVENUE	73	1010	1			SPLT	08	15C	TOWNSHIP OF WATERFORD
404 RARITAN AVE	73	1009	2			R3	08	2	DELUCA JOSEPH P
408 RARITAN AVENUE	73	1009	3			R3	08	2	RYAN MALCOLM IV & GOOD SHERRY L
412 RARITAN AVENUE	73	1009	4			TC	08	2	RYNEX SUSAN
416 RARITAN AVENUE	73	1009	5			TC	08	4A	RYNEX MARY & STEPHEN R
418 RARITAN AVENUE	92	1303	1			TC	17	4A	DCT ENTERPRISES LLC
422 RARITAN AVENUE	93	1303	19			TC	17	4A	MOSELEYS LIQUOR STORE INC
425 RARITAN AVENUE	92	1302	1			SPLT	17	15C	TOWNSHIP OF WATERFORD
428 RARITAN AVENUE	93	1303	15			R2	17	2	GIORDANO CINDY
430 RARITAN AVENUE	93	1303	14			R2	17	15C	TOWNSHIP OF WATERFORD
434 RARITAN AVENUE	93	1303	13			R2	17	2	ROSENBERGER, HOWARD & SANDRA
436 RARITAN AVENUE	93	1303	12			R2	17	2	EPPLEMAN, BRYAN
437 RARITAN AVENUE	92	1302	2			R2	17	2	ANDERSON RONALD K JR & OWENS BERNIC

Property Location	Page No.	Block No.	Lot No.	Lot Qualifier	Account No.	Zone	Tax Map	Property Class	Name of Owner
438 RARITAN AVENUE	99	1318	1			R2	17	2	INFANTE GENA M
441 RARITAN AVENUE	92	1302	3			R2	17	2	LAVENDER DAVID A & JANIS Y
442 RARITAN AVENUE	100	1318	7			R2	17	2	EBERLY ALEXANDER J & CARMEN G
445 RARITAN AVENUE	92	1302	4			R2	17	15F	LATTANZI JAMES A & JEANNE
449 RARITAN AVENUE	92	1302	5			R2	17	1	STURGIS EDWARD J & SUSAN J
450 RARITAN AVENUE	100	1318	6			R2	17	2	MASCARENHAS JOANNE
452 RARITAN AVENUE	100	1318	5			R2	17	2	DRIALO JON E & DONNA M
453 RARITAN AVENUE	92	1302	6			R2	17	1	STURGIS EDWARD J & SUSAN J
468 RARITAN AVENUE	100	1319	4			R2	17	2	MONAHAN KEITH
469 RARITAN AVENUE	100	1320	2			R2	17	2	SPIRIT WILLIAM P & ROLLER GABRIELLE
475 RARITAN AVENUE	100	1320	3			R2	17	2	CRITELLI ROBERT J JR & MICHELLE L
476 RARITAN AVENUE	100	1319	5			R2	17	2	LOMBARDI REGINA M
478 RARITAN AVENUE	100	1319	6			R2	17	2	TLIJ,LLC
479 RARITAN AVENUE	126	1801	1			R2	19	2	FOLEY JAMES & KATHLEEN
506 RARITAN AVENUE	97	1312	1			R2	17	2	MONASTRA JUSTIN E & MEGAN
516 RARITAN AVENUE	97	1312	7			R2	17	2	WILHELM ROBERT H & STEPHANIE M
522 RARITAN AVENUE	97	1312	6			R2	17	2	DEUTSCH ANNA
528 RARITAN AVENUE	97	1312	5			R2	17	2	JONES ERIC M
546 RARITAN AVENUE	126	1707	1			R2	21	2	EASTEP RICHARD W & JEAN R
575 RARITAN AVENUE	123	1705	1			R2	21	2	LANGE CARL A & GRACE M & CARL A JR
591 RARITAN AVENUE	123	1705	2			R2	21	2	FERREIRA SUSARA
610 RARITAN AVENUE	123	1704	15			R2	21	2	RICCARDO JAMES & COLLEEN M
614 RARITAN AVENUE	123	1704	14			R2	21	2	MOORE JOCELYN B
618 RARITAN AVENUE	123	1704	13			R2	21	2	SMITH KATHLEEN
621 RARITAN AVENUE	163	2602	1			R1	21	2	TAYLOR ROBERT G & BETTY L
622 RARITAN AVENUE	173	2705	8			R1	21	2	MORROCCO JOHN J & JOYCE
627 RARITAN AVENUE	163	2602	2			R1	21	1	CONRAD GEORGE & MARITA
635 RARITAN AVENUE	163	2602	3			R1	21	2	CONRAD GEORGE J & MARITA M
636 RARITAN AVENUE	173	2704	5			R1	21	2	DURHAM LINDA
643 RARITAN AVENUE	163	2602	4			R1	21	2	DIETZ CARL S & JUDY C
657 RARITAN AVE	164	2603	1			R1	21	2	WISE VICTORIA
667 RARITAN AVENUE	165	2603	2			R1	21	2	KUNITZ EDWARD B IV & JENNIFER L
673 RARITAN AVENUE	165	2603	3			R1	21	15C	TOWNSHIP OF WATERFORD
681 RARITAN AVENUE	165	2603	4			RR 6	21	2	KOENIG LAURIE J
682 RARITAN AVENUE	172	2703	8.01			RR	22	1	STECK JOHN J JR
686 RARITAN AVENUE	172	2703	8			RR	22	2	STECK JOHN J & MARIE
690 RARITAN AVENUE	172	2703	8.02			RR	22	1	STECK JOHN J & MARIE
693 RARITAN AVENUE	165	2603	5			RR	26	2	KOENIG JOSEPH F III & LAURIE J
709 RARITAN AVENUE	165	2603	6			RR	26	2	MONSERRATE DAVID & FREDESVINDA
722 RARITAN AVENUE	215	3501	14			RR	22	15F	BOWLING JOHN W & MARY LOU
725 RARITAN AVENUE	218	3602	1			RR	26	2	JOHNSTON CARL W JR & IRENE B
730 RARITAN AVENUE	215	3501	13			RR	22	15F	BOGAN NICK J & BARBARA L
733 RARITAN AVENUE	218	3602	2			RR	26	2	WEIDMANN CHARLES & CRUM GLORIA B
737 RARITAN AVENUE	218	3602	3			RR	26	2	DOWELL DAVID F & JUDITH P
740 RARITAN AVENUE	215	3501	16			RR	22	2	GAREMORE CHARLOTTE A & DOONE DAVID
741 RARITAN AVENUE	218	3602	4			RR	26	1	DELLAVECCHIA JEANNE A
745 RARITAN AVENUE	218	3602	5			RR	26	2	DELLAVECCHIA JEANNE A
746 RARITAN AVENUE	215	3501	17			RR	22	2	MANGOLD JEAN E
749 RARITAN AVENUE	218	3602	6			RR	26	2	CARR DEANNA L & JOSEPH W
751 RARITAN AVENUE	218	3602	7			RR	26	15F	VEST WAYNE & DARLENE
754 RARITAN AVENUE	215	3501	18			RR	22	2	COLLIER KEVIN D
755 RARITAN AVENUE	218	3602	8			RR	26	2	NIELUBOWICZ WAYNE R & ELEANOR J
759 RARITAN AVENUE	218	3602	9			RR	26	2	MCCOURT ARNOLD
763 RARITAN AVENUE	219	3602	10			RR	26	2	KUNITZ EDWARD B
767 RARITAN AVENUE	219	3602	11			RR	26	2	WILLSON ANDREW & KRISTINA
771 RARITAN AVENUE	219	3602	12			RR	26	2	HALSTEAD JON G & JOAN A
774 RARITAN AVENUE	218	3601	15			RR	22	2	STEPHENS MARTIN D & DEBORAH A
775 RARITAN AVENUE	219	3602	13			RR	26	2	HUNSICKER MICHAEL E & MARYANN
779 RARITAN AVENUE	219	3602	14			RR	26	2	CIPRIANI DAVID M & THERESA L
783 RARITAN AVENUE	219	3602	15			RR	26	1	HOSKINS ALLEN J
783 RARITAN AVENUE	256	4902	7			RR	26	1	FOX EDWARD & JOAN
784 RARITAN AVENUE	218	3601	14			RR	22	1	YUCIS EDWARD C II
789 RARITAN AVENUE	219	3602	16			RR	26	2	NEILL RICHARD
795 RARITAN AVENUE	219	3602	17			RR	26	2	CHATTERTON GERALD E & NANCY M
798 RARITAN AVENUE	218	3601	13			RR	22	2	SYVERTSON LINDA A & FRED
803 RARITAN AVENUE	219	3602	18			RR	26	2	PELOSO RICHARD
811 RARITAN AVENUE	219	3602	19			RR	26	1	HOLLINGSWORTH ANDREW S & DURSO KELL

Property Location	Page No.	Block No.	Lot No.	Lot Qualifier	Account No.	Zone	Tax Map	Property Class	Name of Owner
812 RARITAN AVENUE	217	3601	6			RR	22	2	SIMONE FRANCIS J
815 RARITAN AVENUE	219	3602	20			RR	26	2	HOLLINGSWORTH ANDREW S & DURSO KELL
819 RARITAN AVENUE	219	3602	21			RR	26	2	SAFARYN CHARLES & MARY
820 RARITAN AVENUE	218	3601	12			RR	22	2	GOTTHOLD JACQUELYN A
823 RARITAN AVENUE	219	3602	22			RR	26	2	LIEDTKA, CHRISTOPHER M & DAWN
829 RARITAN AVENUE	219	3602	23			RR	26	2	RALSTON MICHAEL & GURGANUS THERESA
831 RARITAN AVENUE	255	4902	1			RR	26	2	SHENDOCK ANTHONY & JAMI
838 RARITAN AVENUE	255	4901	13			RR	26	2	HOYT PATRICIA
839 RARITAN AVENUE	255	4902	2			RR	26	2	MCCARTY JAMES H
844 RARITAN AVENUE	255	4901	12			RR	26	2	GRAVENOR ALEXANDRA
845 RARITAN AVENUE	255	4902	3			RR	26	2	FOSTER ROBERT L & KAREN L
851 RARITAN AVENUE	256	4902	4			RR	26	2	WOLF BERTHA E
854 RARITAN AVENUE	255	4901	11			RR	26	2	GOOD TODD & SHELLY L
861 RARITAN AVENUE	256	4902	5			RR	26	2	LEACH THOMAS A & CHRISTINA
868 RARITAN AVENUE	254	4901	6			RR	26	2	HALPER JOHN G
875 RARITAN AVENUE	256	4902	6			RR	26	2	EATON KATHLEEN A
880 RARITAN AVENUE	255	4901	10			RR	26	2	MCGONIGLE MICHAEL E
886 RARITAN AVENUE	255	4901	8			RR	26	15C	TOWNSHIP OF WATERFORD
892 RARITAN AVENUE	255	4901	9			RR	26	15C	TOWNSHIP OF WATERFORD
893 RARITAN AVENUE	256	4902	8			RR	26	1	FOX EDWARD & JOAN
908 RARITAN AVENUE	254	4803	1			RR	26	1	SINELNIK GREGORY & IRENE
913 RARITAN AVENUE	252	4802	7			RR	26	2	CAROMANO GINGER LEE
919 RARITAN AVENUE	252	4802	8			RR	26	2	HEININGER ROBERT W & VALERIE J
924 RARITAN AVENUE	254	4803	2			RR	26	2	VAN SCIVER ARABELLA
925 RARITAN AVENUE	253	4802	9			RR	26	1	DARROW BRITTEN WADE & ALLISON MARY
935 RARITAN AVENUE	253	4802	10			RR	26	2	DARROW BRITTEN WADE & ALLISON MARY
939 RARITAN AVENUE	253	4802	11			RR	26	2	FREDLUND MONA L
940 RARITAN AVENUE	254	4803	3			RR	26	2	FANZ DAVID & LIBAK-FANZ BARBARA
958 RARITAN AVENUE	254	4803	5			RR	26	1	FANZ DAVID B & BARBARA
958 RARITAN AVENUE	254	4803	6			RR	26	1	JON AND DONNA INVESTMENTS LLC
959 RARITAN AVENUE	253	4802	13			RR	26	1	GROCH TINA L & JEFFREY A
978 RARITAN AVENUE	287	6201	1			RR	26	1	SINELNIK GREGORY & IRENE
979 RARITAN AVENUE	291	6303	1			RR	26	1	SINELNIK GREGORY & IRENE
993 RARITAN AVENUE	291	6303	2			RR	26	2	ZITO MICHAEL V
999 RARITAN AVENUE	291	6303	3			RR	26	2	TAPPER-YOUNGKIN JUDITH
1007 RARITAN AVENUE	291	6303	4			RR	26	2	SCHAAF KENNETH & LINDA JANE
1015 RARITAN AVENUE	291	6303	5			RR	26	2	ROBINSON RANDY L & SALLYJEAN
1018 RARITAN AVENUE	288	6201	8			RR	26	2	DEBOUNO JOSEPH M & BARBARA A
1021 RARITAN AVENUE	291	6303	6			RR	26	1	SINELNIK GREGORY
1026 RARITAN AVENUE	288	6201	9			RR	26	2	DEBOUNO JOSEPH M & BARBARA A
1035 RARITAN AVENUE	291	6303	8			RR	26	2	HASSAB JOSEPH C
1049 RARITAN AVENUE	295	6404	1			RR	26	2	DAY JULIA ANN LEVOCH-
1059 RARITAN AVENUE	284	6001	3			RR	26	1	WHEELER MARK J & KATHLEEN S
1083 RARITAN AVENUE	296	6404	4			RR	26	2	FREIERMUTH KATHLEEN
1126 RARITAN AVENUE	284	6002	1			RR	26	1	STRATH JEAN C & LYNNE DONNA
1148 RARITAN AVENUE	285	6002	20			RR	26	2	HAMILTON HARRY & KATHLEEN
1154 RARITAN AVENUE	285	6002	19			RR	26	2	BERRY ROBERT C & DONNA MAY
1162 RARITAN AVENUE	285	6002	18			RR	26	2	TROENDLE RICHARD E & SHERIE L
1180 RARITAN AVENUE	287	6005	1			RR	26	2	WOOD RONALD H & YVONNE A
REAR LOT	203	3301	42			RR	27	15C	TOWNSHIP OF WATERFORD
REAR-ASHFORD TERRACE	259	5001	32			RR	27	15C	TOWNSHIP OF WATERFORD
REAR-OLD WH HORSE PIKE	249	4601	41			RR	28	1	MARELLA RICHARD & ROSALIE
2300 REVERE COURT	266	5601	27			RR	27	2	MILLER BRIAN & GINA
2301 REVERE COURT	266	5601	26			RR	27	2	WEDINGTON DENNIS C & SHARON N
2303 REVERE COURT	266	5601	25			RR	27	2	HAMMOND SHIRLEY VAUGHN-
2305 REVERE COURT	266	5601	24			RR	27	2	GUDRIAN ELIZABETH ANN
2214 RICHARDS AVENUE	217	3601	1			RR	22	2	BROWN, ZACHARY % REGINA BROWN
2217 RICHARDS AVENUE	215	3501	19			RR	22	2	PATTERSON WILLIAM C
2219 RICHARDS AVENUE	216	3501	31			RR	22	2	JACKSON BERTRAM L & MARGARET M
2231 RICHARDS AVENUE	215	3501	11			RR	22	2	ANDERSON EDWIN L & JOANNE
2236 RICHARDS AVENUE	211	3401	31			RR	22	2	KIER SHERN & APRIL
2245 RICHARDS AVENUE	216	3501	32			RR	22	2	HELM ALEXANDER J & ROSALIE F
2246 RICHARDS AVENUE	211	3401	32			RR	22	2	DADURA MICHAEL J & BARBARA J
2249 RICHARDS AVENUE	216	3501	33			RR	22	2	HOWARTH RICHARD C
2251 RICHARDS AVENUE	216	3501	34			RR	22	1	KNOPP, CARL J. & EUNICE L.
2255 RICHARDS AVENUE	216	3501	35			RR	22	2	PARKER THOMAS J
2258 RICHARDS AVENUE	211	3401	33			RR	22	2	MARSHALL WILLIAM A & FOX, L MARY

Property Location	Page No.	Block No.	Lot No.	Lot Qualifier	Account No.	Zone	Tax Map	Property Class	Name of Owner
2259 RICHARDS AVENUE	217	3501	36			RR	22	2	TULIUCCI MICHAEL T & AMY L
2261 RICHARDS AVENUE	215	3501	10			RR	22	1	LITTEN PAUL B
2267 RICHARDS AVENUE	215	3501	9			RR	22	2	NIEDOBA WAYNE & SANDRA D
2272 RICHARDS AVENUE	211	3401	34			RR	22	2	DOLAN RONALD & BRENDA L
2277 RICHARDS AVENUE	217	3501	37			RR	22	2	SETH MARK R
2281 RICHARDS AVENUE	217	3501	38			RR	22	2	HEATH KATHLEEN A & ANDERSON BONNIE
2286 RICHARDS AVENUE	212	3401	47			RR	22	2	MIDURA MARK & BOTTA CHERYL A
2287 RICHARDS AVENUE	217	3501	39			RR	22	2	WIEDEMANN WILLIAM
2293 RICHARDS AVENUE	215	3501	7			RR	22	1	MILLER JAMES JR (ESTATE OF)
2294 RICHARDS AVENUE	212	3401	48			RR	22	2	CUMMINGS FRANK L & LAURELLE
2300 RICHARDS AVENUE	212	3401	49			RR	22	2	GAMBALE JOSEPH & JOSEPHINE
2306 RICHARDS AVENUE	212	3401	50			RR	22	2	MILOSZAR ROBERT S
2307 RICHARDS AVENUE	179	2802	5			RR	22	2	SHOEMAKER G A & JENSEN L- TRUSTEE
2312 RICHARDS AVENUE	212	3401	51			RR	22	2	BELL RYAN
2318 RICHARDS AVENUE	212	3401	52			RR	22	2	ORIO BRIAN M
2319 RICHARDS AVENUE	179	2802	4			RR	22	2	VERNA DAVID J JR
2322 RICHARDS AVENUE	212	3401	53			RR	22	2	KIRBY RONALD T & SWIERCZYNSKI, DIANE
2328 RICHARDS AVENUE	212	3401	54			RR	22	2	HOBBS THOMAS M & URSULA M
2333 RICHARDS AVENUE	179	2802	3			RR	22	2	ZEME EDWARD C
2334 RICHARDS AVENUE	212	3401	55			RR	22	2	MARKING WAYNE & JEAN ANN
2338 RICHARDS AVENUE	212	3401	56			RR	22	2	COLLER NICOLE & MICHAEL
2339 RICHARDS AVENUE	178	2802	2			RNB	22	2	JENSEN CARL & KAREN T
2413 RICHARDS AVENUE	198	3101	66			R2	23	2	CAPORELLI MARTIN J.
2419 RICHARDS AVENUE	198	3101	65			R2	23	2	PAGNOTTI CLARA E
2424 RICHARDS AVENUE	202	3301	24			RR	27	2	MESISCA ANTHONY J & BONNIE LOU
2427 RICHARDS AVENUE	198	3101	64			R2	23	2	NAHILL MICHAEL M JR&GENZEL KIMBERLY
2428 RICHARDS AVENUE	202	3301	25			RR	27	2	LOWDEN EVAN B & DEVON G
2430 RICHARDS AVENUE	203	3301	32			RR	27	2	WILLIAMS A & K & YOUNG KYLE
2431 RICHARDS AVENUE	199	3103	7			R2	23	2	D'ANTONIO DAVID P & THOMAS P
2436 RICHARDS AVENUE	203	3301	33			RR	27	2	CUNEO EUGENE F & EILEEN J
2437 RICHARDS AVENUE	199	3103	6			R2	23	2	BARRY MICHAEL JR
2441 RICHARDS AVENUE	199	3103	5			R2	2302	2	RODRIQUEZ WILFRED
2448 RICHARDS AVENUE	204	3301	49			RR	27	2	KUPCZYN ANDY
2451 RICHARDS AVENUE	196	3101	37			R2	2302	2	DEYHLE DAWN M & HALE THOMAS R
2452 RICHARDS AVENUE	204	3301	50.01			RR	27	2	WHITE ROBERT & ANNA LETTIE JANE
2459 RICHARDS AVENUE	196	3101	36			R2	23	2	PAEDES RAUL
2465 RICHARDS AVENUE	196	3101	35			R2	23	2	BEDNAR JOSEPH D & MARY ELLEN I
2466 RICHARDS AVENUE	204	3301	51			RR	27	2	CRUTCHLEY MICHAEL T & EVELYN D
2471 RICHARDS AVENUE	196	3101	34			R2	23	2	FINCH FOREST E
2472 RICHARDS AVENUE	204	3301	52			RR	27	2	FISTER ROBERT L JR
2475 RICHARDS AVENUE	196	3101	33			R2	23	2	WALSH KEVIN & BUEHLER VALERIE
2476 RICHARDS AVENUE	204	3301	53			RR	27	2	CRYMES ROBERT S & SUSAN A
2479 RICHARDS AVENUE	196	3101	32			R2	23	2	KENNEY WILLIAM J JR & ARLENE T
2480 RICHARDS AVENUE	204	3301	54			RR	27	2	JOHNSON STEVEN & WINTLING JULIANNA
2481 RICHARDS AVENUE	195	3101	18			R2	23	2	MCCALLION MICHAEL J & DONNA K
2489 RICHARDS AVENUE	195	3101	17			R2	23	2	HUDSON SCOTT R & LISA A
2492 RICHARDS AVENUE	207	3301	89			RR	2702	2	KUPCZYN ANDREW
2493 RICHARDS AVENUE	195	3101	15			R2	23	1	CRITELLI ROBERT J & MICHELLE L
2502 RICHARDS AVENUE	207	3301	90			RR	27	2	SIECK JOHN G JR & SUSANNE E
701 RICHARDS COURT	211	3401	35			RR	22	2	HOLBERG GARY W
705 RICHARDS COURT	211	3401	36			RR	22	2	DELIA, JOSEPH I. & MARGARET A.
709 RICHARDS COURT	211	3401	37			RR	TM	2	CILONIA DAVID & JUDITH
710 RICHARDS COURT	212	3401	46			RR	22	2	DONEGAN JOHN J & BONNIE
713 RICHARDS COURT	211	3401	38			RR	22	2	GIBERSON ROBERT J JR & DARLENE M
714 RICHARDS COURT	212	3401	45			RR	22	2	BOTTINO JAMES & ELAINE
717 RICHARDS COURT	211	3401	39			RR	22	2	SALTER HAROLD B & DOLORES A
718 RICHARDS COURT	212	3401	44			RR	22	2	TURNER DOROTHY
721 RICHARDS COURT	211	3401	40			RR	22	2	GUENTHER ROGER W & RUTH E
722 RICHARDS COURT	211	3401	43			RR	22	2	KEYS CONSTANCE M
725 RICHARDS COURT	211	3401	41			RR	22	2	HADIK WILLIAM R III
726 RICHARDS COURT	211	3401	42			RR	22	2	DARRELL ROBERT G & LINDA S
235 RISING SUN AVENUE	15	305	2			R2	05	2	GEILING ILONA M
236 RISING SUN AVENUE	11	302	5			PHB	05	2	LUPINETTI KELSIE M
239 RISING SUN AVENUE	15	305	3			R2	05	2	LINDEN MATTHEW M
240 RISING SUN AVENUE	11	302	4			PHB	05	2	BRIGGS ROBERT HOWARD III
244 RISING SUN AVENUE	11	302	3			PHB	05	2	STALFIERI ALFONSO & JOSEPHINE
245 RISING SUN AVENUE	15	305	4			R2	05	2	SOLIS VICTOR F & MARGARET

Property Location	Page No.	Block No.	Lot No.	Lot Qualifier	Account No.	Zone	Tax Map	Property Class	Name of Owner
2109 ROSELLA AVENUE	299	6503	6			RR	26	2	PACE DANIEL
2110 ROSELLA AVENUE	300	6504	4			RR	26	2	SAYERS WILLIAM D III & DAWN R
2111 ROSELLA AVENUE	299	6503	5			RR	26	2	FRANCIS DONNA L
2117 ROSELLA AVENUE	299	6503	4			RR	26	2	LAMINA MICHAEL F
2120 ROSELLA AVENUE	300	6504	3			RR	26	2	STROUP GEORGE W & MARY E
2123 ROSELLA AVENUE	299	6503	3			RR	26	2	LIGHTHART MIKE
2124 ROSELLA AVENUE	300	6504	2			RR	26	2	PETROW BERNARD DAVID & CAROL A
2128 ROSELLA AVENUE	300	6504	1			RR	26	2	GILL VIRGINIA & JAY E
2129 ROSELLA AVENUE	299	6503	2			RR	26	2	DILWORTH WILLIAM S
ROUTE 73	8	208	1			PHB	05	15C	NJ DEPT TRANSPORTATION
ROUTE 73	8	208	2			PHB	05	1	SWK PARCEL LLC
ROUTE 73	11	301	32			PHB	05	15C	NJ DEPT TRANSPORTATION
508 ROUTE 73	11	301	30			PHB	05	1	SWK PARCEL LLC
510 ROUTE 73	11	301	31			PHB	05	15C	NJ DEPT TRANSPORTATION
800 SALEM COURT	265	5601	7			RR	27	2	SEIDMAN MARC B & ANN MARIE
801 SALEM COURT	264	5601	2			RR	27	2	HELM ALEXANDER & LASASSO JOANNA R
802 SALEM COURT	265	5601	6			RR	27	2	US BANK TRUST NA % RESICAP
803 SALEM COURT	264	5601	3			RR	27	2	LAMBRENOS JAMES W & EVANTHIA
804 SALEM COURT	264	5601	5			RR	27	2	LIEBERMAN MICHAEL
805 SALEM COURT	264	5601	4			RR	27	2	WORRELL ANNA MARY
1350 SANDY CAUSEWAY ROAD	335	7603	3			PD	33	1	R F DEMARCO NURSERY INC
1364 SANDY CAUSEWAY ROAD	335	7603	4			PD	33	1	R F DEMARCO NURSERY INC
1551 SANDY CAUSEWAY ROAD	303	6805	3			PD	33	15C	NJ DEPT ENVIRONMENTAL PROTECTION
1558 SANDY CAUSEWAY ROAD	304	6806	8			PD	33	1	IANNACO JUSTIN & JENNY
1568 SANDY CAUSEWAY ROAD	304	6806	9			PD	33	2	IANNACO JAMES JOHN & JOANNE MARY
1586 SANDY CAUSEWAY ROAD	303	6805	2			PD	33	15C	STATE OF NEW JERSEY
1590 SANDY CAUSEWAY ROAD	304	6806	10			PD	33	15C	NJ DEPT ENVIRONMENTAL PROTECTION
1627 SANDY CAUSEWAY ROAD	303	6805	1			PD	33	15C	STATE OF NEW JERSEY
1647 SANDY CAUSEWAY ROAD	335	7603	1			PD	33	15C	STATE OF NEW JERSEY
SANDY CAUSEWAY	334	7602	7			PD	33	15C	STATE OF NEW JERSEY
1626 SANDY CAUSEWAY	304	6806	1			PD	33	15C	STATE OF NEW JERSEY
322 SAPLING WAY	45	502	192			R4	04	2	CZYZEWSKI JOZEF & MALGORZATA
324 SAPLING WAY	45	502	193			R4	04	2	BURROUGHS THOMAS E & KAREN E
325 SAPLING WAY	51	503	12			R4	04	2	IATAROLA JAMES J & SHERRY L
326 SAPLING WAY	45	502	194			R4	04	2	KIRK MICHAEL F III
327 SAPLING WAY	51	503	11			R4	04	2	CASEY PATRICK R & KRISTIN
328 SAPLING WAY	45	502	195			R4	04	2	VAGI MICHAEL S
329 SAPLING WAY	51	503	10			R4	04	2	MAURO LEIGH ANNTOINETTE
330 SAPLING WAY	45	502	196			R4	04	2	SCHALLER JOHN J III & SALLY P
331 SAPLING WAY	51	503	9			R4	04	2	CROCKER JEFFREY D & BRUNO DANA M
332 SAPLING WAY	45	502	197			R4	04	2	SCHWEGEL ALBERT H & SHARON P
333 SAPLING WAY	51	503	8			R4	04	2	KUNDROTAS MARK J & PATRICIA
334 SAPLING WAY	45	502	198			R4	04	2	FISCHER KURT H & ORIENTE LOIS E
335 SAPLING WAY	50	503	7			R4	04	2	MAGENTA SALVATORE & CORDI AMANDA A
336 SAPLING WAY	45	502	199			R4	04	2	MARTIN BARRY C & KATRINA
337 SAPLING WAY	50	503	6			R4	04	2	ALESSANDRINE DANIEL J & DANIELLE
338 SAPLING WAY	45	502	200			R4	04	2	PALUMBO VINCENT J & ADRIANA
339 SAPLING WAY	50	503	5			R4	04	2	DAVIES RYNE M & DANIELLE R
340 SAPLING WAY	45	502	201			R4	04	2	DEL ROSSI ANGELICA M
341 SAPLING WAY	50	503	4			R4	04	2	POULTONN STEVEN R & SANDRA L
342 SAPLING WAY	45	502	202			R4	04	2	PIONTKOWSKI ELAINE
343 SAPLING WAY	50	503	3			R4	04	2	MACKEL RUSSELL JR & JILL
344 SAPLING WAY	45	502	203			R4	04	2	DUFFY THOMAS J & DOROTHY
345 SAPLING WAY	50	503	2			R4	04	2	PAUL EDWARD L & KELLY K
346 SAPLING WAY	46	502	204			R4	04	2	ISENEGGER GLEN M & LINDA
348 SAPLING WAY	46	502	205			R4	04	2	MUSCIANESE KIMBERLY & VINCENT
350 SAPLING WAY	46	502	206			R4	04	2	MCALEER CHARLES L JR & LYNN A
352 SAPLING WAY	46	502	207			R4	04	2	STODDART MEGAN
354 SAPLING WAY	46	502	208			R4	04	2	CHANDLER CRAIG D & ANNE M
355 SAPLING WAY	50	503	1			R4	04	2	KELLY DOUGLAS S & KELLUM DAWN M
356 SAPLING WAY	46	502	209			R4	04	2	CELLA GUY H & KATHERINE M
358 SAPLING WAY	46	502	210			R4	04	2	BRINKER RYAN J
360 SAPLING WAY	46	502	211			R4	04	2	FOODY ROBERT M & MARY LOUISE
362 SAPLING WAY	46	502	212			R4	04	2	LIVESEY DAVID P & ZVANYA JACQUELINE
364 SAPLING WAY	46	502	213			R4	04	2	FINNERTY MAURICE E JR & PAMELA A
365 SAPLING WAY	52	504	1			R4	04	2	COHEN STEVEN C
366 SAPLING WAY	46	502	214			R4	04	2	LARGE PATRICK T & ROXANN M

Property Location	Page No.	Block No.	Lot No.	Lot Qualifier	Account No.	Zone	Tax Map	Property Class	Name of Owner
368 SAPLING WAY	46	502	215			R4	04	2	ATKINS DAVID F & LINDA L
369 SAPLING WAY	53	504	22			R4	04	2	MANCINI MARIA & MICHELE
370 SAPLING WAY	46	502	216			R4	04	2	URBAN GREG L & KAREN M
371 SAPLING WAY	53	504	21			R4	04	2	THAKOR SURENDRA R
372 SAPLING WAY	46	502	217			R4	04	2	MAGILL BRYON S & MELISSA
373 SAPLING WAY	53	504	20			R4	04	2	SURIANO STEPHEN & MARY
374 SAPLING WAY	47	502	218			R4	04	2	WALTER RICHARD J & MICHELE D
375 SAPLING WAY	53	504	19			R4	04	2	MATRICARDI MARNY L & MARC J
376 SAPLING WAY	47	502	219			R4	04	2	SCHOELL CHRISTINA M & GILCHRIST JOH
377 SAPLING WAY	53	504	18			R4	04	1	NJHR4 LLC
378 SAPLING WAY	47	502	220			R4	04	2	DONNELLY KEVIN M & TINA MARIE
379 SAPLING WAY	53	504	17			R4	04	2	FUDALA RONALD R & JOANNE
380 SAPLING WAY	47	502	221			R4	04	2	CLARK CHARLES & ROCHELLE
381 SAPLING WAY	53	504	16			R4	04	2	SEAMAN JEFFREY & RACHAEL A
382 SAPLING WAY	47	502	231			R4	04	2	MADRACK MELISSA ANNE & RIGGIO JERRY
383 SAPLING WAY	53	504	15			R4	04	2	DELLORCO EDWARD P & KIMBERLY A
384 SAPLING WAY	47	502	232			R4	04	2	DOGOSTINO DARREN J & MICHELLE
386 SAPLING WAY	47	502	233			R4	04	2	SPOTTS LEIGH-ANNE
387 SAPLING WAY	53	504	14			R4	04	2	ROOHR KENNETH LOUIS
388 SAPLING WAY	47	502	234			R4	04	2	PERRONE, LISA M. & GRAFF, MICHAEL T
389 SAPLING WAY	52	504	13			R4	04	2	GAREFINO, JENNIFER
390 SAPLING WAY	47	502	235			R4	04	2	WRISLEY MARK K & STEPHANIE A
392 SAPLING WAY	47	502	236			R4	04	2	DIGIANIVITTORIO JOHN JR & MARIELN
394 SAPLING WAY	47	502	237			R4	04	2	CARNEY SEAN T JR
2193 SAPLING WAY	44	502	189			R4	04	15C	TOWNSHIP OF WATERFORD
2160 SCHOOL HOUSE LANE	101	1322	2			R2	17	2	RICCI HOLDINGS LLC
2168 SCHOOL HOUSE LANE	101	1322	5			R2	17	2	SYVERTSON SCOTT & RAQUEL
419 SECOND STREET	107	1408	7			R3	9	2	HABERLE ALBERT & DAWN
422 SECOND STREET	108	1409	1			R3	09	2	SAUNDERS SEAN R
425 SECOND ST	107	1408	8			R3	9	2	BATES LORI A & JULIANO ANDREW
442 SECOND STREET	106	1406	14			OP	09	2	KUHN SHIRLEY
449 SECOND STREET	106	1407	5			TC	09	15D	ATCO PRESBYTERIAN CHURCH
482 SECOND STREET	95	1308	1			R2	17	2	CAMPBELL DONNA LEE
500 SECOND STREET	96	1309	5			R2	17	2	GRACE JAMES JR & DEBRA ANN
2300 SESAME STREET	213	3401	70			RR	22	2	WAGNER HELGA
2301 SESAME STREET	213	3401	69			RR	22	2	BURNS KATHERINE M (EST)
2302 SESAME STREET	213	3401	71			RR	22	2	MCCONNEY BARBARA
2303 SESAME STREET	213	3401	68			RR	22	2	LORD EDMUND S JR & DARLENE S
2304 SESAME STREET	213	3401	72			RR	22	2	SCHINDLER JESSE & CHRISTINE
2305 SESAME STREET	213	3401	67			RR	22	2	MCFERREN DENNIS P & KAREN M
2306 SESAME STREET	214	3401	73			RR	22	2	CROCKER DAVID L & DIANE M
2307 SESAME STREET	213	3401	66			RR	22	2	LANUTTI CHRISTOPHER J & ANDREA L
2308 SESAME STREET	214	3401	74			RR	22	2	KERK ROBERT
2309 SESAME STREET	213	3401	65			RR	22	2	HEADLEY CHARLES M & JOYCE A
2310 SESAME STREET	214	3401	75			RNB	22	2	BENDORF MARTIN E & LISA
2311 SESAME STREET	213	3401	64			RNB	22	2	CRAYTOR MICHAEL
2312 SESAME STREET	214	3401	76			RNB	22	2	LONG LISA M
2415 SHADY LANE	193	3004	5			R2	23	2	NOWLAN ROBERT P & JOSEPHINE M
2416 SHADY LANE	189	3002	18			R2	23	2	KENDRICK MARK J & COLLEEN
2417 SHADY LANE	193	3004	6			R2	23	2	THOMAS PAUL E JR & MARITERESE
2418 SHADY LANE	189	3002	17			R2	23	2	OGLESBY MARK E JR & ALICIA
2419 SHADY LANE	193	3004	7			R2	23	2	BLAKE MASON G
2420 SHADY LANE	189	3002	16			R2	23	2	O'DONNELL JOHN & COLENE J
2421 SHADY LANE	193	3004	8			R2	23	2	PRINCIPATO VINCENT D & LUCILLE A
2422 SHADY LANE	189	3002	15			R2	23	2	ACHEY JOSEPH & ADELE
2423 SHADY LANE	193	3004	9			R2	23	2	COULTER ANDREW
2209 SHERMAN AVENUE	129	1802	3			R2	19	2	JONES JANET E
2212 SHERMAN AVENUE	128	1801	37			R2	19	2	JENSEN STEPHEN
2213 SHERMAN AVENUE	129	1802	2			R2	19	2	CUTLER DAVID
2216 SHERMAN AVENUE	128	1801	38			R2	19	2	SMITH JOSEPH B & JENNIFER S
2217 SHERMAN AVENUE	129	1802	1			R2	19	2	KESSLER RICHARD W & DOROTHY
2218 SHERMAN AVENUE	128	1801	39			R2	19	2	REINHARDT RAYMOND E & DENEEN M
86 SHORELINE DRIVE	153	2209	16			R4	20	2	BH3N LLC
88 SHORELINE DRIVE	153	2209	17			R4	20	2	BH3N LLC
90 SHORELINE DRIVE	153	2209	18			R4	20	2	TOMLIN RAYMOND JR
92 SHORELINE DRIVE	153	2209	19			R4	20	2	ESPOSITO TYLER R & GIORNO SAMANTHA
94 SHORELINE DRIVE	153	2209	20			R4	20	2	FITZPATRICK PATRICK

Property Location	Page No.	Block No.	Lot No.	Lot Qualifier	Account No.	Zone	Tax Map	Property Class	Name of Owner
96 SHORELINE DRIVE	153	2209	21			R4	20	2	MASSEY NORMAN C
98 SHORELINE DRIVE	153	2209	22			R4	20	2	HARVEY SHATIRAH
100 SHORELINE DRIVE	153	2209	23			R4	20	2	TIMMS DARREN W & CHARLENE V
102 SHORELINE DRIVE	153	2209	24			R4	20	2	GRAZIANO CHRISTINA E
104 SHORELINE DRIVE	153	2209	25			R4	20	2	DODONOVA MIKHAIL P & IRINA V
106 SHORELINE DRIVE	154	2209	26			R4	20	2	WOODWARD JOYCE A CAPLE-
108 SHORELINE DRIVE	154	2209	27			R4	20	2	SMITH GARY S
109 SHORELINE DRIVE	150	2208	1			R4	20	2	HAYES BONNIE L
110 SHORELINE DRIVE	154	2209	28			R4	20	2	RENTAL COMBO 2 LLC
111 SHORELINE DRIVE	152	2208	32			R4	20	2	LARSEN ROBERT RICHARD
112 SHORELINE DRIVE	154	2209	29			R4	20	2	US BANK TRUST NA % RESICAP
113 SHORELINE DRIVE	152	2208	31			R4	20	2	LARSEN ROBERT R
114 SHORELINE DRIVE	154	2209	30			R4	20	2	MITCHELL STEVEN
115 SHORELINE DRIVE	152	2208	30			R4	20	2	FABRIZIO ASHLEI & NICHOLAS MICHAEL
116 SHORELINE DRIVE	154	2209	31			R4	20	2	FISHER TARYN A
117 SHORELINE DRIVE	151	2208	29			R4	20	2	ARROYO ACXEL A
118 SHORELINE DRIVE	154	2209	32			R4	20	2	DEY PIJUSH K
119 SHORELINE DRIVE	151	2208	28			R4	20	2	JANSSSEN GERALDINE
120 SHORELINE DRIVE	154	2209	33			R4	20	2	TORRES EDWARD
121 SHORELINE DRIVE	151	2208	27			R4	20	2	SMITH BRIAN
122 SHORELINE DRIVE	154	2209	34			R4	20	2	DDHD PROPERTY LLC
123 SHORELINE DRIVE	151	2208	26			R4	20	2	ESPINOSA SHAWN O
124 SHORELINE DRIVE	154	2209	35			R4	20	2	JACKSON CLASSEL
125 SHORELINE DRIVE	151	2208	25			R4	20	2	NAZARIO FLOR
126 SHORELINE DRIVE	154	2209	36			R4	20	2	TERRY DREW
127 SHORELINE DRIVE	151	2208	24			R4	20	2	INTRIAGO WILSON
128 SHORELINE DRIVE	154	2209	37			R4	20	2	MAUGER KURT R
129 SHORELINE DRIVE	151	2208	23			R4	20	2	LARSEN MICHELLE L
131 SHORELINE DRIVE	151	2208	22			R4	20	2	MAJOR CHRISTINE M
132 SHORELINE DRIVE	154	2209	38			R4	20	2	KAY JANICE
133 SHORELINE DRIVE	151	2208	20			R4	20	2	BRENNAN ERIC M
134 SHORELINE DRIVE	154	2209	39			R4	20	2	SHEPPARD GLORIA
135 SHORELINE DRIVE	151	2208	19			R4	20	2	PUGH DONNA L
136 SHORELINE DRIVE	155	2209	40			R4	20	2	SANTIAGO BELINDA
137 SHORELINE DRIVE	151	2208	18			R4	20	2	LADWA KIRTESH & CHANDEGRA VIRALBEN
138 SHORELINE DRIVE	155	2209	41			R4	20	2	EVANS MARK E
139 SHORELINE DRIVE	151	2208	17			R4	20	2	BOWSER RAY A & SUZANNE M
140 SHORELINE DRIVE	155	2209	42			R4	20	2	TOWNSEND KAREN M
141 SHORELINE DRIVE	151	2208	16			R4	20	2	LARSEN ROBERT RICHARD
142 SHORELINE DRIVE	155	2209	43			R4	20	2	ROYER SAMUEL P JR
143 SHORELINE DRIVE	151	2208	15			R4	20	2	EVERETT AMY E
144 SHORELINE DRIVE	155	2209	44			R4	20	2	TOTAL HOUSING SOLUTIONS LLC
145 SHORELINE DRIVE	150	2208	14			R4	20	2	WHITE SUSAN D
146 SHORELINE DRIVE	155	2209	45			R4	20	2	HATCHER DENISE LYNN
147 SHORELINE DRIVE	150	2208	13			R4	20	2	DARJI RAMESH R & URMILA R
148 SHORELINE DRIVE	155	2209	46			R4	20	2	SANTOS JENEEN
149 SHORELINE DRIVE	150	2208	12			R4	20	2	PALATUCCI ARMAND & PATRICIA
150 SHORELINE DRIVE	155	2209	47			R4	20	2	LAWLOR DEBORAH C
151 SHORELINE DRIVE	150	2208	11			R4	20	2	PIKE JASON
152 SHORELINE DRIVE	155	2209	48			R4	20	2	DARRAH WILLIAM
153 SHORELINE DRIVE	150	2208	10			R4	20	2	DILLARD DANIEL R
154 SHORELINE DRIVE	155	2209	49			R4	20	15C	TOWNSHIP OF WATERFORD
155 SHORELINE DRIVE	150	2208	9			R4	20	2	PATEL KISHAN J
SIXTH STREET	167	2604	31			RC	21	1	SINELNIK GREGORY
SIXTH STREET	177	2801	35			R1	22	1	MCFERREN DENNIS N & JEANNIE M
SIXTH STREET	177	2801	37			R1	22	1	JACKSON ALAN J & ELIZABETH A
SIXTH STREET	182	2806	2			OP	18	1	COSTA LEONARD F & DIANNE M
SIXTH STREET	182	2806	3			OP	18	1	COSTA LEONARD F & DIANNE M
612 SIXTH STREET	178	2801	47			OP	22	2	PARKER CHARLES H JR & INETHA
618 SIXTH STREET	178	2801	46			R1	22	2	DYSON CHRISTIAN W
621 SIXTH STREET	181	2805	1.01			R1	18	1	PALLADINO DA & D & PALLADINO JA&RM
623 SIXTH STREET	181	2805	1.02			R1	18	2	PALLADINO JOHN A & STEPHANIE
624 SIXTH STREET	178	2801	45			R1	22	2	TESKE BRIAN & MARCIA MARCHESE-
625 SIXTH STREET	181	2805	1.03			R1	18	1	PALLADINO DA & D & PALLADINO JA&RM
628 SIXTH STREET	178	2801	44			R1	22	2	FOLEY MICHAEL J & LINDA A
638 SIXTH STREET	178	2801	42			R1	22	2	MCERLEAN MICHAEL & KELLY
643 SIXTH STREET	181	2804	1			R1	18	1	PALLADINO D A & D & JOHN A & RONNA

Property Location	Page No.	Block No.	Lot No.	Lot Qualifier	Account No.	Zone	Tax Map	Property Class	Name of Owner
648 SIXTH STREET	178	2801	41			R1	22	2	PARKER MICHELE
650 SIXTH STREET	178	2801	40			R1	22	1	GATTO JAMES ROBERT
652 SIXTH STREET	178	2801	39			R1	22	2	DI CLEMENTI MARK & LISA ANN
656 SIXTH STREET	177	2801	38			R1	22	2	WHALEN THOMAS III
661 SIXTH STREET	180	2803	1			R1	18	2	CARON HAROLD J JR & CARUSO SALVATOR
664 SIXTH STREET	177	2801	36			RR	22	2	LAPOLLO MICHELLE
673 SIXTH STREET	169	2701	1			R1	22	2	FOUND, GLORIA B
678 SIXTH STREET	177	2801	34			R1	22	2	MCFERREN DENNIS N & JEANNE M
679 SIXTH STREET	169	2701	2			R1	22	2	SLATER JOSEPH & SHANNON
683 SIXTH STREET	169	2701	3			R1	22	2	LINDSEY ROBERT W & LINDA H
684 SIXTH STREET	177	2801	33			R1	22	2	MCFERREN TIMOTHY V & BARBARA L
687 SIXTH STREET	169	2701	4			R1	22	2	SMITH KATHLEEN M
702 SIXTH STREET	179	2802	12			R1	22	2	MC CLINTOCK SCOTT F
703 SIXTH STREET	170	2702	2			R1	22	2	STEPHENS CHARLES L & LAVERNE D
707 SIXTH STREET	170	2702	3			R1	22	2	GEARY JACQUELINE
708 SIXTH STREET	179	2802	14.01			R1	22	2	MCCLINTOCK MICHAEL SHAWN & JACQUI L
711 SIXTH STREET	170	2702	4			R1	22	2	WITTKOPP MARY & STEVEN
713 SIXTH STREET	170	2702	5			R1	22	2	US BANK TRUST NA % RESICAP
717 SIXTH STREET	170	2702	6			R1	22	2	KNAPP JOHN W & LINDA L
721 SIXTH STREET	170	2702	7			R1	22	2	TAYLOR OLIVE ELAINE
725 SIXTH STREET	170	2702	8			R1	22	2	SHELLHAS FREDERICK & SUZANNE
728 SIXTH STREET	214	3501	1			R1	22	1	KADIANAKIS JOHN / REALTY EDGE LLC
742 SIXTH STREET	214	3501	2			R1	22	2	JAMIESON RICHARD A & JESSICA M
747 SIXTH STREET	172	2703	2			RR	22	2	SCHAEFFER GORDON A III & MARY KATE
751 SIXTH STREET	172	2703	3			RR	22	2	LEVERING PAUL A & FRANCES M
752 SIXTH STREET	214	3501	3			RR	22	1	JAMIESON RICHARD A & JESSICA M
757 SIXTH STREET	172	2703	4			RR	22	2	DRAYTON DALE L JR & TARYN
761 SIXTH STREET	172	2703	5			RR	22	2	SHETTER MARK & TARA L
764 SIXTH STREET	214	3501	4			RR	22	2	JONES GEORGE R & PATRICIA E
765 SIXTH STREET	172	2703	6			RR	22	2	DEMAIO JOHN & CIPPARONE LAUREN
769 SIXTH STREET	172	2703	7			RR	22	2	GUERRERO AMBRODIO & ELAINE
774 SIXTH STREET	215	3501	5			RR	22	2	CALELLA MARY ANN
2106 SIXTH STREET	225	3701	75			RC	26	2	BUTTERFIELD MARIE S
2107 SIXTH STREET	167	2604	30			RR	21	2	BUTTERFIELD JOSEPH F & MARIE S
2112 SIXTH STREET	225	3701	76			RR	26	2	BUTTERFIELD JOSEPH F
2116 SIXTH STREET	225	3701	77			RR	26	2	SOOY GARY A JR
2120 SIXTH STREET	225	3701	78			RR	26	2	LON NICHOLAS A & JENNIFER L
2123 SIXTH STREET	167	2604	28			RR	21	2	PELIKOSKI ANTHONY P JR
2124 SIXTH STREET	225	3701	79			RR	26	2	SHENDOCK WILLIAM D & CAROL
2128 SIXTH STREET	225	3701	80			RR	26	1	SHENDOCK WILLIAM D & CAROL J
2136 SIXTH STREET	225	3701	81			RR	26	2	HICKMAN DAVID T JR & VIGGIANO JULIE
2140 SIXTH STREET	226	3701	82			RR	26	2	MAQUEDA MICHAEL G & MARIA
2156 SIXTH STREET	220	3602	37			RR	26	2	GOFFREDO RAMONA A
2160 SIXTH STREET	220	3602	38			RR	26	2	CANGRO RONALD A & FELICITA
2164 SIXTH STREET	221	3602	39			RR	26	2	DAY HOWARD E III
2168 SIXTH STREET	221	3602	40			RR	26	2	VALERIANO ROBERT
2172 SIXTH STREET	221	3602	41			RR	26	1	VALERIANO ROBERT C & CHRISTINE A
2108 SMITHFIELD AVENUE	135	1903	10			PHB	19	1	PALLADINO JOSEPH M JR & BONNIE J
2112 SMITHFIELD AVENUE	135	1903	11			PHB	19	2	FLOYD ADAM
2115 SMITHFIELD AVENUE	135	1904	5			PHB	19	2	DAWSON GREGORY J & ROSSI TRACY L
SPRING GARDEN ROAD	317	7101	12	QFARM			30	3B	EWAN, JAY & DEBRA
2305 STATE STREET	57	601	25			PHB	13	2	ASHBAUGH EUGENE W & DONNA L
2311 STATE STREET	57	601	24			PHB	13	2	IEROPOLI, ROBERT M. & YUN CHO
2312 STATE STREET	59	602	2			R3	13	2	BURKHART MARVIN F & JOAN
2315 STATE STREET	57	601	23			PHB	13	2	RIGBY BRIDGET M
2319 STATE STREET	57	601	22			PHB	13	2	LEE JOHN ROBERT & ANITA
2323 STATE STREET	57	601	21			PHB	13	2	WILLIAMS JAMES & LANA
2331 STATE STREET	57	601	20			PHB	13	15B	ARCHWAY PROGRAMS INC
1106 STATION LANE	311	7001	50			AG 1	20	2	WARREN VIRGINIA L & EARLY THOMAS E
1107 STATION LANE	310	7001	40			AG	31	2	RODRIGUEZ JESSICA
1110 STATION LANE	311	7001	49			AG	31	2	ACHEY MICHAEL JR
1111 STATION LANE	310	7001	41			AG	31	2	ACHEY MICHAEL J & MAUREEN
1114 STATION LANE	311	7001	48			AG	31	2	GREENAN IAN & DOVER FALLON S
1115 STATION LANE	311	7001	42			AG	31	2	WIDZINS WALTER W & MARIE M
1118 STATION LANE	311	7001	47			AG	31	2	BIAZZO JOSEPHINE J
1119 STATION LANE	311	7001	43			AG	31	2	GIESE GREGORY T
1122 STATION LANE	311	7001	46			AG	31	2	EATTOCK WAYNE

Property Location	Page No.	Block No.	Lot No.	Lot Qualifier	Account No.	Zone	Tax Map	Property Class	Name of Owner
1123 STATION LANE	311	7001	44			AG	31	2	MAJOR GLADYS M
1127 STATION LANE	311	7001	45			AG	31	2	KASSAI WILLIAM S
325 STEVENS AVENUE	231	4008	2			PHB	24	1	WATERFORD PROPERTY GROUP LLC
227 SUNSET AVENUE	10	301	18			R2	05	2	ZAK KAROL
230 SUNSET AVENUE	15	305	8			R2	05	2	PASSARELLA J BART & JANE M
231 SUNSET AVENUE	10	301	19			R2	5	2	GADESAUD PATRICIA
234 SUNSET AVENUE	15	305	7			R2	05	2	GONZALEZ EMANUEL
235 SUNSET AVENUE	10	301	20			R2	05	2	CONTE ROBYN
238 SUNSET AVENUE	15	305	6			R2	05	2	MASTERS JACK L
239 SUNSET AVENUE	10	301	21			R2	05	2	FORDE RAY A
244 SUNSET AVENUE	15	305	5			R2	05	2	WATSON BEATRICE J & LINDA L
245 SUNSET AVENUE	10	301	22			R2	05	2	MOHAN CHRISTINA D
SUNSET AVE LANDLOCK	10	301	28			R2	05	15C	TOWNSHIP OF WATERFORD
2300 SUSAN COURT	34	502	45			R4	04	2	D'ORAZIO ANTHONY & AMY
2302 SUSAN COURT	34	502	46			R4	04	2	BLANDING ROBIN
2304 SUSAN COURT	34	502	47			R4	04	2	BARR VIRGINIA F
2306 SUSAN COURT	34	502	48			R4	04	2	MARCHIONE JOHN & CYNTHIA D
2308 SUSAN COURT	34	502	49			R4	04	2	PARNELL NEAL JR & ANDRAIL F
2310 SUSAN COURT	35	502	50			R4	04	2	BORRELLI DANIEL A & ANDREWS KELLY J
2312 SUSAN COURT	35	502	51			R4	04	2	GVI PLINER INC
2314 SUSAN COURT	35	502	52			R4	04	2	YOON OHN KI & HEE SHIK
2316 SUSAN COURT	35	502	53			R4	04	2	RUSSO, CHRISTINA
2318 SUSAN COURT	35	502	54			R4	04	2	SULLIVAN TIMOTHY
2320 SUSAN COURT	35	502	55			R4	04	2	DIANGELO MICHAEL R
2322 SUSAN COURT	35	502	56			R4	04	2	SAYLOR LOUANN MERLINO- & LAWRENCE J
2324 SUSAN COURT	35	502	57			R4	04	2	VARGA JASON & PERAZZA MELISSA J
2326 SUSAN COURT	35	502	58			R4	04	2	KOCHMER THERESA
2328 SUSAN COURT	35	502	59			R4	04	2	VANDERGRIFT HEATHER & EDWARD T III
2340 SUSAN COURT	35	502	60			R4	04	2	KLAPACH GEORGE R III
2342 SUSAN COURT	35	502	61			R4	04	2	GOYAL HARSH
2344 SUSAN COURT	35	502	62			R4	04	2	PENG PENG
2346 SUSAN COURT	35	502	63			R4	04	2	DOBBINS MAXINE I
2348 SUSAN COURT	36	502	64			R4	04	2	WELLS, SCOTT
2350 SUSAN COURT	36	502	65			R4	04	2	DOTTS JASON R
2352 SUSAN COURT	36	502	66			R4	04	2	GILL BEVERLY S
408 SWEET PEPPER DRIVE	242	4405	8			PV	29	1	PANGIA ALBERT
412 SWEET PEPPER DRIVE	241	4405	7			PV	29	15E	ST MARKS EPISCOPAL CHURCH
442 SWEET PEPPER DRIVE	240	4402	13			PV	29	2	GERBER WILLIAM
1201 SYLVIA LANE	313	7002	21			AG	31	2	LIRICK HOME REHABILITATION & RESTOR
TAUNTON ROAD	8	207	1			PHB	05	15C	NJ DEPT TRANSPORTATION
77 TAUNTON ROAD	8	206	1			PHB	05	1	JOHNSON MICHAEL B & C CHRISTINE
101 TAUNTON ROAD	8	205	1			PHB	05	15C	NJ DEPT TRANSPORTATION
406 THIRD STREET	63	802	1			NB	12	2	GOLDSTEIN JEFFREY M
409 THIRD STREET	66	902	10			NB	11	2	SAMBORSKI, CRAIG A.
412 THIRD STREET	64	802	26			NB	12	2	GARCIA ARMANDO G & BETH A
415 THIRD STREET	66	902	11			R3	11	2	GAZZARA THOMAS J & CHRISTOPHER J
416 THIRD STREET	64	802	25			NB	12	2	JACOBY RICHARD P & CATHERINE J
420 THIRD STREET	64	802	24			NB	12	2	RUSSO DONALD A
421 THIRD STREET	66	902	12			R3	11	2	BODENSCHATZ CHRISTOPHER A
424 THIRD STREET	64	802	23			R1	12	2	ELSE JOANNE J
425 THIRD STREET	66	902	13			R3	11	2	INTELICATO AGNES & JOHN P
442 THIRD STREET	64	802	22			R1	12	4A	ALPHA GUN CLUB C/O C DELAURENTIS
447 THIRD STREET	69	904	11			R3	11	2	CUSANELLI NICOLE L
463 THIRD STREET	102	1401	3			R3	09	15C	TOWNSHIP OF WATERFORD
464 THIRD STREET	103	1402	12			R1	09	2	MATARAZZO AILEEN M
473 THIRD STREET	109	1410	8			R3	09	2	JULIANO JANE C
474 THIRD STREET	104	1403	1			R1	09	2	RADOMICKI JAMES
477 THIRD STREET	109	1410	9			R3	09	2	WARRINGTON THOMAS E
479 THIRD STREET	109	1410	10			R3	09	2	WARRINGTON THOMAS E
481 THIRD STREET	109	1410	11			R3	09	2	BUFFINGTON CRAIG J & KAREN
482 THIRD STREET	104	1403	5			R1	09	2	MOORE SHARON & STAFF FRANK PAUL IV
483 THIRD STREET	110	1410	12			R3	09	2	FLYNN JAMES J & TRACEY LYNN
493 THIRD STREET	108	1409	4			R3	09	2	BRIMFIELD GEORGE B & DONNA LIN
496 THIRD STREET	104	1404	1			R1	09	2	MANDIS RICHARD A
499 THIRD STREET	108	1409	5			R3	09	2	CALASCINOE, KELLEY S
503 THIRD STREET	108	1409	6			R3	09	2	WADE JOYCE S. P.
508 THIRD STREET	104	1405	1			OP	09	2	GONOCK EDWARD & PAULA A

Property Location	Page No.	Block No.	Lot No.	Lot Qualifier	Account No.	Zone	Tax Map	Property Class	Name of Owner
509 THIRD STREET	105	1406	6			OP	09	2	ZOOK VIRGINIA ANN
514 THIRD STREET	105	1405	13			OP	09	2	PIKE JASON J
517 THIRD STREET	105	1406	7			OP	09	2	CONRAD KIEL
534 THIRD STREET	115	1601	27			OP	18	2	DAVIS JOHN & RENEE
537 THIRD STREET	95	1306	6			OP	17	2	GRAFF WILLIAM & HELENE
538 THIRD STREET	120	1611	1			OP	18	2	PALERMO, JOSEPHINE AGNES
564 THIRD STREET	119	1609	1			R1	18	2	GOEHRINGER EDWARD & GERALDINE
566 THIRD STREET	119	1608	1			R1	18	2	NEWTON BERTRAM P JR & DE SORTE KELL
576 THIRD STREET	119	1608	6			R1	18	1	DESORTE VIOLET
579 THIRD STREET	96	1309	4			R2	17	4A	PRECISION CONSTRUCTION BUILDERS LLC
585 THIRD STREET	96	1310	2			R2	17	2	OREM JOHN P & JUDI A
588 THIRD STREET	118	1607	1			R1	18	1	PERAZZELLI BRUCE J
593 THIRD STREET	96	1311	3			R2	17	2	GEORGE RITA J
597 THIRD STREET	97	1311	4			R2	17	1	ANDERSON WALTER E SR & GLORIA H
601 THIRD STREET	121	1701	1			R2	21	1	BRADER JOYCE D
627 THIRD STREET	124	1706	2			R2	21	15C	TOWNSHIP OF WATERFORD
634 THIRD STREET	124	1705	8			R2	21	2	SZALABOFKA EDWARD P & DINGLER SUSAN
645 THIRD STREET	124	1706	3			R2	21	2	D&S REALESTATE LLC
646 THIRD STREET	124	1705	7			R2	21	2	CHIN TIMOTHY RONALD & KATHRYN LYNN
2359 TODD COURT	6	202	3			PHB	03	15C	WATERFORD TOWNSHIP MUA
2361 TODD COURT	6	202	2			PHB	03	1	ATLANTIC CITY ELEC CO C/O R E DEPT
2556 TODD COURT	43	502	166			R4	03	2	CLEMENTE MICHAEL H & LISA A
2558 TODD COURT	43	502	167			R4	03	2	FERRARA ANTHONY
2560 TODD COURT	43	502	168			R4	03	2	GAGLIARDI FRANK
2562 TODD COURT	43	502	169			R4	03	2	MAZEROLLE ALISSA J
2564 TODD COURT	43	502	170			R4	03	2	HOLLAND, DAVID F. & REBECCA
2566 TODD COURT	43	502	171			R4	03	15C	TOWNSHIP OF WATERFORD
2570 TODD COURT	43	502	172			R4	03	2	ZABROWSKI RAQUEL T
2572 TODD COURT	43	502	173			R4	03	2	WILHELM, KATRINA L.
2574 TODD COURT	43	502	174			R4	03	2	MASLIN MICHAEL
2576 TODD COURT	43	502	175			R4	03	2	BROOKS SAMUEL T & CHRISTI
2578 TODD COURT	44	502	176			R4	03	2	GOLDBERG RYAN
2580 TODD COURT	44	502	177			R4	03	2	LEVOCH TRACY A
2582 TODD COURT	44	502	178			R4	03	2	REED MARIA F
2584 TODD COURT	44	502	179			R4	03	2	ROSEN MELANIE J
2586 TODD COURT	44	502	180			R4	03	2	THE ELISE NOCELLA IRREVOCABLE TRUST
2588 TODD COURT	44	502	181			R4	03	2	JONES ARTHUR & TONYA
2590 TODD COURT	44	502	182			R4	03	2	DIEVA JEANNIE
2592 TODD COURT	44	502	183			R4	03	2	LOSASSO MELISSA A
2594 TODD COURT	44	502	184			R4	03	2	CAMPBELL HEATHER N
2596 TODD COURT	44	502	185			R4	03	2	COOK DAVID M & SMITH MARY JANE
2598 TODD COURT	44	502	186			R4	03	2	HUFF SHARON LYNN
2108 TREMONT AVENUE	293	6402	3			RR	26	2	BOHN JOHN T JR & PATRICIA K
2116 TREMONT AVENUE	293	6402	8			RR	26	15F	GOEBEL PATRICIA A
2117 TREMONT AVENUE	290	6302	25			RR	26	2	BIGGS EDWARD E JR & ONEADA H & MARV
2118 TREMONT AVENUE	294	6403	1			RR	26	2	DANNER JAIME
2119 TREMONT AVENUE	289	6302	21.01			RR	26	2	STROUP GEORGE W V
2124 TREMONT AVENUE	294	6403	2			RR	26	2	ORDILLE CARMEN & KELLY
2128 TREMONT AVENUE	294	6403	3			RR	26	2	TROST DENNIS M & DIANE M
2129 TREMONT AVENUE	289	6302	20			RR	26	2	WASSALL EVAN
2132 TREMONT AVENUE	294	6403	4			RR	26	2	GEE FRANK H & JANET S
2133 TREMONT AVENUE	289	6302	19			RR	26	2	MIRASSOL BOBBY
2135 TREMONT AVENUE	289	6302	18			RR	26	15F	TWIN OAKS COMMUNITY SERVICES INC
2136 TREMONT AVENUE	294	6403	5			RR	26	2	TURNER JESSICA M & BRIAN R
2137 TREMONT AVENUE	289	6302	17			RR	26	2	MORGAN KENNY
2140 TREMONT AVENUE	294	6403	6			RR	26	2	KEDANIS JOHN & SANDRA G
2141 TREMONT AVENUE	289	6302	16			RR	26	2	HICKS JOHN W
2145 TREMONT AVENUE	289	6302	15			RR	26	2	GAREMORE FRANK & CHARLOTTE
2203 TREMONT AVENUE	291	6303	10			RR	26	2	FOLEY MICHAEL J JR
2211 TREMONT AVENUE	291	6303	9			RR	26	2	HILLMAN RICHARD O & JOANN N
2254 TREMONT AVENUE	287	6101	1			RR	26	2	DAY, LAWRENCE A
2281 TREMONT AVENUE	275	5701	77			RR	27	2	GINNETTI MICHAEL
2290 TREMONT AVENUE	278	5801	2			RR	27	2	BUTENIS-VORSA LINDA A
2291 TREMONT AVENUE	275	5701	76			RR	27	2	FULTON STACY & SHERWOOD RICHARD T
2295 TREMONT AVENUE	275	5701	75			RR	27	2	DEEGAN DANIEL & MILBY EMILY
2296 TREMONT AVENUE	279	5801	3			RR	27	2	VERTICELLI FRANCIS
2299 TREMONT AVENUE	275	5701	74			RR	27	2	ELLWANGER DANIEL P & JESSICA M

Property Location	Page No.	Block No.	Lot No.	Lot Qualifier	Account No.	Zone	Tax Map	Property Class	Name of Owner
2300 TREMONT AVENUE	279	5801	4			RR	27	2	JENSEN LAURA E
2303 TREMONT AVENUE	275	5701	73			RR	27	2	CLEMENTS JUDITH A
2304 TREMONT AVENUE	279	5801	5			RR	27	2	DOBBS ALMA
2307 TREMONT AVENUE	275	5701	71			RR	27	2	MACCARELLA MARK R & MILLER KAREN
2310 TREMONT AVENUE	279	5801	6			RR	27	15C	TOWNSHIP OF WATERFORD
2311 TREMONT AVENUE	275	5701	70			RR	27	2	MOLOCK RALPH E JR
2318 TREMONT AVENUE	279	5801	7			RR	27	2	FLEMINGS PAUL
2322 TREMONT AVENUE	279	5801	8			RR	27	1	FLEMINGS PAUL
2328 TREMONT AVENUE	279	5801	9			RR	27	2	BROSIOUS JAMES & HELEN D
2333 TREMONT AVENUE	274	5701	52			RR	27	2	SEILER PATRICIA ELIZABETH
2335 TREMONT AVENUE	273	5701	50			RR	2703	2	SEILER GREGG & PATRICIA
2336 TREMONT AVENUE	279	5801	10			RR	27	2	MONAHAN ANNA (EST)
2339 TREMONT AVENUE	274	5701	51			RR	27	2	OEHLER MICHAEL & NANCY E
2340 TREMONT AVENUE	279	5801	11			RR	27	2	MONAHAN THOMAS W & ANNA
2344 TREMONT AVENUE	279	5801	12			RR	27	2	BURMAN MICHELE M & ROBNETT MARK S
2349 TREMONT AVENUE	273	5701	49			RR	27	2	HOTZ CHARLES
2350 TREMONT AVENUE	279	5801	13			RR	27	2	ROMANO MICHAEL J
2360 TREMONT AVENUE	279	5801	14			RR	27	2	BARLOW MARK A & MALINDA R
2361 TREMONT AVENUE	273	5701	48			RR	27	2	CALDWELL CARL C & RUTH
2374 TREMONT AVENUE	279	5801	16			RR	27	2	HARVEY MICHELLE E
2378 TREMONT AVENUE	279	5801	17			RR	27	2	WAKELEY MATTHEW R & SHARI L
2382 TREMONT AVENUE	280	5801	18			RR	27	2	MURNANE BRIAN D
2386 TREMONT AVENUE	280	5801	19			RR	27	2	OSORIO ROBERTO C & TOMASSONE TAYLOR
2394 TREMONT AVENUE	280	5801	20			RR	27	2	FULOP STEVEN J & SANTANA MILAGRO
2556 TREMONT AVENUE	262	5201	8			RI	27	1	ATCO DRAGWAY ENTERPRISES LLC
2354 TRICIA COURT	36	502	67			R4	04	2	HANSEN JENNIFER
2356 TRICIA COURT	36	502	68			R4	04	2	CONSOLE ANTHONY & LYNN
2358 TRICIA COURT	36	502	69			R4	04	2	MCDONALD,AMY
2360 TRICIA COURT	36	502	70			R4	04	2	SILVESTRO, NICHOLAS M
2362 TRICIA COURT	36	502	71			R4	04	2	BROOKS, RANDY P & CARY ANN
2364 TRICIA COURT	36	502	72			R4	04	2	LEWIS EDMOND
2366 TRICIA COURT	36	502	73			R4	04	2	RUCCI PAUL A JR
2368 TRICIA COURT	36	502	74			R4	04	2	DOTSON IKEA M
2370 TRICIA COURT	36	502	75			R4	04	2	CELLA DIANE K
2372 TRICIA COURT	36	502	76			R4	04	2	WOOTON BEVERLY
2374 TRICIA COURT	36	502	77			R4	04	2	DICKERSON, DERRICK A
2376 TRICIA COURT	37	502	78			R4	04	2	TRICIA COURT TRUST
2378 TRICIA COURT	37	502	79			R4	04	2	COLLINS JOHN E & CATHERINE
2380 TRICIA COURT	37	502	80			R4	04	2	STUFFO GARY
2382 TRICIA COURT	37	502	81			R4	04	2	PACE, ROCCO & JOANNE L
2384 TRICIA COURT	37	502	82			R4	04	2	SCHREIB JULIA & ARIEL
2386 TRICIA COURT	37	502	83			R4	04	2	HETTINGER SEAN R
2388 TRICIA COURT	37	502	84			R4	04	2	KOLETAS MARYANN
2390 TRICIA COURT	37	502	85			R4	04	2	SHEETZ KAREN L
2392 TRICIA COURT	37	502	86			R4	04	2	CRUZ, ELENA & AVATO, JAMES
2394 TRICIA COURT	37	502	87			R4	04	2	MANLEY RYAN DANIEL S & LOBOSCO K
2396 TRICIA COURT	37	502	88			R4	04	2	LARSEN ROBERT R
185 TROUT DRIVE	143	2101	18			R4	20	2	OQUENDO LUZ C
186 TROUT DRIVE	143	2101	19			R4	20	15C	TOWNSHIP OF WATERFORD
187 TROUT DRIVE	143	2101	17			R4	20	2	IRELAND JOSEPH H
188 TROUT DRIVE	143	2101	20			R4	20	2	SCHOENER SANDRA
189 TROUT DRIVE	143	2101	16			R4	20	2	TIMMS AMBER LENE E
190 TROUT DRIVE	143	2101	21			R4	20	2	GAUDETTE EDWARD T
191 TROUT DRIVE	143	2101	15			R4	20	2	COLEMAN HAROLD L III
192 TROUT DRIVE	143	2101	22			R4	20	2	SAUNDERS SEAN & KATE
193 TROUT DRIVE	143	2101	14			R4	20	2	SYMONDS KEITH D & DAWN M
194 TROUT DRIVE	143	2101	23			R4	20	2	ATLANTICA
195 TROUT DRIVE	143	2101	13			R4	20	2	WICKS DANIEL A & PAMELA T
196 TROUT DRIVE	144	2101	24			R4	20	2	SMITH BLAKE
197 TROUT DRIVE	143	2101	12			R4	20	2	CAMPBELL, GEORGE A.
198 TROUT DRIVE	144	2101	25			R4	20	2	JONES ROSE & THOMAS SR
200 TROUT DRIVE	144	2101	26			R4	20	2	MARVA ALEXANDER P & PATRICIA M
201 TROUT DRIVE	143	2101	11			R4	20	2	KOBUS DAVID E & TERINA L
202 TROUT DRIVE	144	2101	27			R4	20	15F	TRIM KATHY
203 TROUT DRIVE	143	2101	10			R4	20	2	LIGHTSON RUTH A
204 TROUT DRIVE	144	2101	28			R4	20	2	KRASOVETZ KRISTEN & BARBARA J & MON
205 TROUT DRIVE	142	2101	9			R4	20	2	WILLS VALEEN N

Property Location	Page No.	Block No.	Lot No.	Lot Qualifier	Account No.	Zone	Tax Map	Property Class	Name of Owner
206 TROUT DRIVE	144	2101	29			R4	20	2	BROPHY KIM M & JAMES S JR
207 TROUT DRIVE	142	2101	8			R4	20	2	MOORE CHARLES J III & BARBARA L
208 TROUT DRIVE	144	2101	30			R4	20	2	MIRANDA, ERNESTO & ELIZABETH
209 TROUT DRIVE	142	2101	7			R4	20	2	FISHER PATRICK
211 TROUT DRIVE	142	2101	6			R4	20	2	TRI-STONE CAPITAL LLC
215 TROUT DRIVE	142	2101	5			PHB	20	2	MAYFIELD JAMES J III
UNION AVENUE	332	7501	5			PD	32	3B	GRASSO ANTHONY
UNION AVE	333	7503	10	QFARM		AG	32	1	BETTS & BETTS LLC
UNION AVE	333	7504	8.01	QFARM		AG	32	3B	GRASSO FARMS LLC
598 UNION AVE	333	7503	11	QFARM		AG	32	1	BETTS & BETTS LLC
VARIED	336	9000	1			HC		6A	VERIZON - NEW JERSEY %DUFF & PHELPS
1700 VICTORIA LANE	312	7002	16			AG	31	2	CLEMENTI JOHN J & LINDA S
1701 VICTORIA LANE	312	7002	17			AG	31	2	SIMON TODD E & DEBORAH L
1702 VICTORIA LANE	312	7002	15			AG	31	2	SCHREYER JACK & BARBARA D
1703 VICTORIA LANE	312	7002	18			AG	31	2	TORRES JESSICA
1704 VICTORIA LANE	312	7002	14			AG	31	2	SMITH BLAKE E
1705 VICTORIA LANE	313	7002	19			AG	31	2	LAWLOR FRANK H & NICOLE
1706 VICTORIA LANE	312	7002	13			AG	31	2	WILHELM DONALD
1707 VICTORIA LANE	313	7002	20			AG	31	2	ARENT JENNIFER K
1708 VICTORIA LANE	312	7002	12			AG	31	2	STETSER JAMES K JR & KATHLEEN J
1709 VICTORIA LANE	311	7002	4			AG	31	2	EDWARDS JEFFERY C & CAROLYN H
1710 VICTORIA LANE	312	7002	11			AG	31	2	DUKE PROPERTIES LLC
1711 VICTORIA LANE	312	7002	5			AG	31	2	BOBER EDWARD A & TRACEY L
1712 VICTORIA LANE	312	7002	10			AG	31	2	CATALDO WILLIAM & MARIE E
1713 VICTORIA LANE	312	7002	6			AG	31	2	GENICOLA FLOYD A JR & MALGORZATA M
1714 VICTORIA LANE	312	7002	9			AG	31	2	SEBAZCO BRIAN C & BROGDEN JOANNE M
1715 VICTORIA LANE	312	7002	7			AG	31	2	OGLE JOHN M & BARBARA T
1716 VICTORIA LANE	312	7002	8			AG	31	2	SNOUFFER JASON M
187 VILLAS COURT	89	1209	8			R4	16	2	MOUNT JAMES H & COLLEEN
189 VILLAS COURT	89	1209	9			R4	16	2	PRYOR STEPHEN W
191 VILLAS COURT	89	1209	10			R4	16	2	THORNTON DAVID R JR
192 VILLAS COURT	90	1209	32			R4	16	1	COOPER FOLLY DEVELOPERS L L C
193 VILLAS COURT	89	1209	11			R4	16	2	SCHULTZ NICHOLAS K & CHRISTY
194 VILLAS COURT	90	1209	31			R4	16	2	DAEHLING CHERYL A & DOUGLAS
195 VILLAS COURT	89	1209	12			R4	16	2	MERTZ STEVEN C & CHRISTINE M
196 VILLAS COURT	90	1209	30			R4	16	2	WOOD DAVID B & ANTOINETTE
197 VILLAS COURT	89	1209	13			R4	16	2	LUCAS VINCENT L & MELANIE R
198 VILLAS COURT	90	1209	29			R4	16	2	LAW LYNDA C
199 VILLAS COURT	89	1209	14			R4	16	2	PARKER CHERIE C
200 VILLAS COURT	90	1209	28			R4	16	2	FERN WILLIAM T SR & CAROLE J
201 VILLAS COURT	89	1209	15			R4	16	2	HEKIERSKI STEPHEN E JR
202 VILLAS COURT	90	1209	27			R4	16	2	GAREY JEREMY & JENNA R
203 VILLAS COURT	89	1209	16			R4	16	2	SCHAFFER HELEN
204 VILLAS COURT	90	1209	26			R4	16	2	CHANDLER ELIZABETH J
205 VILLAS COURT	89	1209	17			R4	16	2	RENSCH SALLY MARIE
206 VILLAS COURT	90	1209	25			R4	16	2	CAIN KATHYANN & MATTHEW L
207 VILLAS COURT	89	1209	18			R4	16	2	LAURIA ADRIAN
208 VILLAS COURT	90	1209	24			R4	16	2	KOSS PAULINE (L/E) & KOSS, DAVIDM/S
209 VILLAS COURT	90	1209	19			R4	16	2	TADDIA JOHN & ELEANOR M - TRUSTEES
210 VILLAS COURT	90	1209	23			R4	16	2	COULTER DANIEL J & CHRISTINA
211 VILLAS COURT	90	1209	20			R4	16	2	ANASTASI DEBORAH
214 VILLAS COURT	90	1209	22			R4	16	2	STANLEY, DEBORAH M.
215 VILLAS COURT	90	1209	21			R4	16	2	OLIVA MARGARET M
VINEYARD ROAD	142	2001	84					15C	CAMDEN COUNTY
VINEYARD ROAD	155	2209	50					15C	TOWNSHIP OF WATERFORD
303 VINEYARD ROAD	146	2205	5			R4	20	1	PUBLIC SERVICE ELEC & GAS CO
304 VINEYARD ROAD	145	2204	6			PHB	20	2	ARORA AVNEESH S
315 VINEYARD ROAD	146	2205	4			R4	20	2	HOWARD MICHAEL J
325 VINEYARD ROAD	146	2205	3			R4	20	15C	TOWNSHIP OF WATERFORD
327 VINEYARD ROAD	146	2205	2			R4	20	2	DUKE PROPERTIES LLC
334 VINEYARD ROAD	145	2204	7			PHB	20	1	O CHASE PROPERTIES LLC
346 VINEYARD ROAD	145	2203	3			PHB	20	15C	TOWNSHIP OF WATERFORD
348 VINEYARD ROAD	145	2203	2			PHB	20	15C	TOWNSHIP OF WATERFORD
350 VINEYARD ROAD	145	2203	1			PHB	20	4A	G & G LAND HOLDINGS LLC
357 VINEYARD ROAD	147	2206	2			R4	20	2	ZITO GUY A
VIRGINIA DRIVE	16	402	1			PHB	06	1	LEGACY AT WT PINES % MAMCO PROP MGT
VIRGINIA DRIVE	20	402	55					1	LEGACY AT WT PINES % MAMCO PROP MGT

Property Location	Page No.	Block No.	Lot No.	Lot Qualifier	Account No.	Zone	Tax Map	Property Class	Name of Owner
VIRGINIA DRIVE	25	405	15					1	LEGACY AT WT PINES % MAMCO PROP MGT
16 VIRGINIA DRIVE	23	402	90			OC		2	MULLER CHARLES III & VICKI
17 VIRGINIA DRIVE	24	405	2					2	SANTRONI GERNARO C & AMELIA R
18 VIRGINIA DRIVE	23	402	89					2	ADELIZZI ROBERT & MARY ANN
19 VIRGINIA DRIVE	24	405	3					2	VISCIDY DREW & MARK
20 VIRGINIA DRIVE	23	402	88					2	TURNER CALVIN L & IRENE
21 VIRGINIA DRIVE	24	405	4					2	MAHESHWARI, HARKANWAR
22 VIRGINIA DRIVE	22	402	87					2	TITTERMARY ALLAN B & CHARLENE
23 VIRGINIA DRIVE	24	405	5					2	JOSEPH MARGARET A & GERALD W
24 VIRGINIA DRIVE	22	402	86					2	SAUER JOSEPH F & THERESA B
25 VIRGINIA DRIVE	24	405	6					2	CHIUMENTO MARY ANN
26 VIRGINIA DRIVE	22	402	85					2	MATCHETT DAVID P & DEBORAH A
27 VIRGINIA DRIVE	24	405	7					2	PORTER TIMOTHY A & ROSEMARIE A
28 VIRGINIA DRIVE	22	402	84					2	STEINER CHRISTINE & LEWIS
29 VIRGINIA DRIVE	24	405	8					2	VENABLES JOHN R & JEANNE
30 VIRGINIA DRIVE	22	402	83					15F	FERRARI THOMAS A & BARBARA F
31 VIRGINIA DRIVE	24	405	9					2	SIMS JANICE E & FRANK P III
32 VIRGINIA DRIVE	22	402	82					2	NACHBIN JOE M & RUBY STONE-
33 VIRGINIA DRIVE	24	405	10					2	GIBSON JOHN W JR & LAUREN A
34 VIRGINIA DRIVE	22	402	81					2	GERBINO MICHELE P
35 VIRGINIA DRIVE	24	405	11					2	CIOCCIOLA FREDERICK & JANET
36 VIRGINIA DRIVE	22	402	80					2	MILLAR DONALD R & CAROLYN T
37 VIRGINIA DRIVE	24	405	12					2	FARRELL SYLVESTER J & HELEN M
38 VIRGINIA DRIVE	22	402	79					15F	CHESEBRO JOHN R & DIANNE Y
39 VIRGINIA DRIVE	25	405	13					2	SNIDER DIANNE
40 VIRGINIA DRIVE	22	402	78					15F	DALY, KATHLEEN M.
41 VIRGINIA DRIVE	25	405	14					2	MANNION THOMAS & ELIZABETH
48 VIRGINIA DRIVE	22	402	77					2	SILVERSTRO RONALD SR
50 VIRGINIA DRIVE	22	402	76					2	SAMMARTINO, CARMEN & LINDA
52 VIRGINIA DRIVE	22	402	75					2	GRILLO KATHLEEN
54 VIRGINIA DRIVE	22	402	74					2	GATTI DIANA L
55 VIRGINIA DRIVE	27	406	14					2	PAUL THOMAS D & NANCY M
56 VIRGINIA DRIVE	21	402	73					2	VADAPARAMPIL GEORGE & PALATHINGAL C
57 VIRGINIA DRIVE	27	406	15					2	GIZZI ANTHONY J & PATRICIA A
58 VIRGINIA DRIVE	21	402	72					2	BEWLEY & MONICA M & HUBERT RICHARD
60 VIRGINIA DRIVE	21	402	71					2	LANG PAMELA & SCOTT
61 VIRGINIA DRIVE	27	406	16					2	FISH FRANK & LAVERNE
62 VIRGINIA DRIVE	21	402	70					2	DURAN ESTEVAN & GLORIA J
64 VIRGINIA DRIVE	21	402	69					2	CREANEY JOHN T JR & CHRISTINA M
66 VIRGINIA DRIVE	21	402	68					2	VARGA STEPHEN L & MARJORIE A
67 VIRGINIA DRIVE	27	406	17					2	MCMASTER IRENE
68 VIRGINIA DRIVE	21	402	67					2	MILLER STEPHEN L & MONIQUE A FORD-
69 VIRGINIA DRIVE	27	406	18					2	HANNA RITA M
70 VIRGINIA DRIVE	21	402	66					2	ALETI ADI & LAKSHMI
71 VIRGINIA DRIVE	27	406	19					2	CHERRILL CAROL LYNN
72 VIRGINIA DRIVE	21	402	65					2	CAMPANARO ROSE M
73 VIRGINIA DRIVE	27	406	20					2	CZERWONKA JOHN F & PATRICIA A
74 VIRGINIA DRIVE	21	402	64					2	DEL RIO ISRAEL & RITA
75 VIRGINIA DRIVE	27	406	21					2	DURSO DEBRA J
76 VIRGINIA DRIVE	21	402	63					2	KOEBERLE JUDY
77 VIRGINIA DRIVE	27	406	22					2	SCOCCO THOMAS ANTOINETTE
78 VIRGINIA DRIVE	21	402	62					2	VASSALLUZZO, P D& K A- IRREV TRUST
79 VIRGINIA DRIVE	27	406	23					2	DEPASQUALE ROSE MARIE
80 VIRGINIA DRIVE	21	402	61					2	CLARK MICHAEL J & JEANNE A
81 VIRGINIA DRIVE	27	406	24					2	OLEWINSKI JANICE & ROBERT
82 VIRGINIA DRIVE	21	402	60					2	VITARELLI MICHAEL J SR
83 VIRGINIA DRIVE	27	406	25					2	PURDY JAMES L & MARGARET K
84 VIRGINIA DRIVE	20	402	59					2	ZABRODSKI SABINA P & CALLAWAY RANDA
85 VIRGINIA DRIVE	27	406	26					2	LEE JOHN J JR & JEANETTE M
86 VIRGINIA DRIVE	20	402	58					2	LISTA EUGENE R & BARBARA A
87 VIRGINIA DRIVE	27	406	27					2	WEYAND ROBERT A SR
88 VIRGINIA DRIVE	20	402	57					2	MORRISON LEROY
89 VIRGINIA DRIVE	26	406	1					2	NATHAN MEERA V
90 VIRGINIA DRIVE	20	402	56					2	RAFFO RICHARD A & SHARON
WALKER AVENUE	335	7602	17			PD	32	15C	STATE OF NEW JERSEY
617 WALKER AVENUE	332	7503	8	QFARM		AG	32	3B	RENDINA MARIE M & SAUSER ALVA J
643 WALKER AVENUE	332	7503	7			AG	32	1	WITCRAFT MARY LOU








Property Location	Page No.	Block No.	Lot No.	Lot Qualifier	Account No.	Zone	Tax Map	Property Class	Name of Owner
644 WALKER AVENUE	333	7504	9			AG	32	15C	STATE OF NEW JERSEY
655 WALKER AVENUE	332	7503	6.01			AG	32	1	WITCRAFT MARY LOU
662 WALKER AVENUE	333	7504	10	QFARM		AG	32	3B	BETTS & BETTS LLC
669 WALKER AVENUE	332	7503	5	QFARM		AG	32	1	BETTS & BETTS, LLC
692 WALKER AVENUE	333	7504	11	QFARM		AG	32	3B	BETTS & BETTS LLC
697 WALKER AVENUE	332	7503	4	QFARM		AG	32	1	BETTS THOMAS H & GEORGE W
732 WALKER AVENUE	334	7504	12	QFARM		AG	32	3B	BETTS & BETTS LLC
743 WALKER AVENUE	332	7503	3	QFARM		AG	32	3B	BETTS GEORGE W & THOMAS H
770 WALKER AVENUE	333	7504	1	QFARM		AG	32	3B	BETTS & BETTS LLC
WALKER AVE-REAR	333	7504	3	QFARM		AG	32	3B	BETTS GEORGE W & THOMAS H
WALKER AVE-REAR	333	7504	4	QFARM		AG	32	3B	BETTS GEORGE W & THOMAS H
WALKER AVE-REAR	333	7504	5			AG	32	1	DEFICCIO JUDITH
WALKER AVE-REAR	333	7504	7			AG	32	1	DEFICCIO JOSEPH JR
WALKER AVE-REAR	335	7602	15			PD	32	15C	STATE OF NEW JERSEY
WALKER AVENUE REAR	333	7504	6			AG	32	15C	TOWNSHIP OF WATERFORD
WALKER AVE REAR	334	7602	9			AG	32	15C	STATE OF NEW JERSEY
411 WASHINGTON STREET	238	4301	8	QFARM		RR	28	3B	AMORIELLO PASQUALE & BARBARA
WATERBRIDGE DRIVE	53	505	1					1	GSV PLINER, LLC
2207 WATERBRIDGE DRIVE	28	501	1			PHB	04	1	GSV PLINER LLC
2222 WATERBRIDGE DRIVE	53	505	3					1	GVS PLINER LLC
2224 WATERBRIDGE DRIVE	53	505	4					1	GVS PLINER LLC
2226 WATERBRIDGE DRIVE	53	505	5					1	GVS PLINER LLC
2228 WATERBRIDGE DRIVE	54	505	6					1	GVS PLINER LLC
2263 WATERBRIDGE DRIVE	29	501	25			R4	03	2	WYLIE KATHLEEN L
2265 WATERBRIDGE DRIVE	29	501	26			R4	03	2	GIBSON CAROLYN
2267 WATERBRIDGE DRIVE	29	501	27			R4	03	2	SEC OF HUD
2269 WATERBRIDGE DRIVE	29	501	28			R4	04	2	SMITH NORMAN
441 WATERFORDS EDGE COURT	84	1201	66			R4	16	2	ARMATO ANDRIA M
442 WATERFORDS EDGE COURT	85	1201	83			R4	16	1	DRIALO, JON
445 WATERFORDS EDGE COURT	84	1201	67			R4	16	2	PARISI JOSEPH L & KAREN
446 WATERFORDS EDGE COURT	85	1201	82			R4	16	1	DRIALO, JON
452 WATERFORDS EDGE COURT	85	1201	81			R4	16	2	ARMATO ALBERT
453 WATERFORDS EDGE COURT	84	1201	68			R4	16	1	DRIALO, JON
458 WATERFORDS EDGE COURT	85	1201	80			R4	16	2	KRUSEN, BRIAN R. & KRISTINA
459 WATERFORDS EDGE COURT	84	1201	69			R4	16	1	DRIALO, JON
464 WATERFORDS EDGE COURT	85	1201	79			R4	16	2	JAMES, ALBERT S & TERRI A
465 WATERFORDS EDGE COURT	84	1201	70			R4	16	2	MURTHA ROBERT D JR & KRystal L
470 WATERFORDS EDGE COURT	85	1201	78			R4	16	1	DRIALO, JON
471 WATERFORDS EDGE COURT	84	1201	71			R4	16	2	JOHNSON WILLIAM L & MARGARET E
477 WATERFORDS EDGE COURT	85	1201	72			R4	16	2	MASON JOAN
483 WATERFORDS EDGE COURT	85	1201	73			R4	16	2	DIRENZO-KOOB LISA
489 WATERFORDS EDGE COURT	85	1201	74			R4	16	2	CAPUTI MARK & MIRIAM
WATERSFORD EDGE BASIN	84	1201	64			R4	16	1	DRIALO, JON
WAVERLY AVENUE	300	6505	1			RR	26	15C	TOWNSHIP OF WATERFORD
2101 WAVERLY AVENUE	301	6507	11			RR	26	2	RUSSOMANO SALVATORE N & LYNDA A
2108 WAVERLY AVENUE	300	6506	2			RR	26	2	FILLMAN JOHN B & BERNADETTE M
2115 WAVERLY AVENUE	301	6507	10			RR	26	2	WAGER JAMES M & TAMI R
2118 WAVERLY AVENUE	300	6506	1			RR	26	1	LANGE TIMOTHY A & SUSAN LEE
2123 WAVERLY AVENUE	301	6507	9			RR	26	2	BEATTY KEVIN F & MAUREEN C
2128 WAVERLY AVENUE	300	6505	2			RR	26	2	BRODBECK GEORGE H JR & KIMBERLY S
2133 WAVERLY AVENUE	301	6507	8			RR	26	2	STEIGER WILLIAM & WHEELER LINDSEY
902 WEDGEWOOD WAY	276	5702	8			RR	27	2	VAN NEWENHIZEN JAMES & KELLY A
903 WEDGEWOOD WAY	270	5701	3			RR	27	2	DELANEY PATRICK
904 WEDGEWOOD WAY	276	5702	7			RR	27	2	MUFF ALEXANDER & SARA M
905 WEDGEWOOD WAY	270	5701	4			RR	27	2	RUSKANEN RICHARD W&MONCILOVICH LISE
906 WEDGEWOOD WAY	276	5702	6			RR	27	2	VANSCIVER DAVID
907 WEDGEWOOD WAY	270	5701	5			RR	27	2	JOHNSON LESLIE & TERRI
900 WEXFORD WAY	272	5701	23			RR	27	2	GROCH TINA L & JEFFREY A
903 WEXFORD WAY	276	5702	3			RR	27	2	WALKER ANNA MAE & WALKER, LAURA
905 WEXFORD WAY	276	5702	4			RR	27	2	GOSHAW STEVEN P & VERONICA ANN
907 WEXFORD WAY	276	5702	5			RR	27	2	ZALUPSKI FRED F & BRENNAN MARITERES
732 WHARTON AVENUE	331	7501	1			PD	32	15C	STATE OF NEW JERSEY
732 WHARTON AVENUE	332	7501	10			PD	32	15C	STATE OF NEW JERSEY
2210 WHISPERING PINE DR	31	502	2			PHB	04	15C	TOWNSHIP OF WATERFORD
2321 WHISPERING PINE DR	31	501	49			R4	03	15C	TOWNSHIP OF WATERFORD
2494 WHISPERING PINE DR	41	502	136			R4	04	15C	TOWNSHIP OF WATERFORD
WHITE HORSE PIKE	7	203	8			PHB	03	15C	NJ DEPT TRANSPORTATION

Property Location	Page No.	Block No.	Lot No.	Lot Qualifier	Account No.	Zone	Tax Map	Property Class	Name of Owner
WHITE HORSE PIKE	50	502	273			PHB	04	1	HAUGHEY THOMAS J & KEVIN
WHITE HORSE PIKE	142	2101	2	QFARM		OC	20	1	SHENDOCK WAYNE
WHITE HORSE PIKE	144	2101	37					15C	CAMDEN COUNTY
WHITE HORSE PIKE	233	4105	1			PHB	28	1	GILL ALAMJIT
113 WHITE HORSE PIKE	8	205	2			PHB	05	15C	NJ DEPT TRANSPORTATION
169 WHITE HORSE PIKE	9	301	1			PHB	05	15C	NJ DEPT ENVIRONMENTAL PROTECTION
178 WHITE HORSE PIKE	7	204	2			PHB	02	1	NATIONAL AMUSEMENT INC
181 WHITE HORSE PIKE	9	301	2			PHB	05	4A	MEISENZ AHL PARTNERS LLC
185 WHITE HORSE PIKE	11	301	29			PHB	05	1	MEISENZ AHL PARTNERS, LLC
189 WHITE HORSE PIKE	9	301	3			PHB	05	4A	MEISENZ AHL PARTNERS LLC
195 WHITE HORSE PIKE	9	301	4			PHB	05	2	MEISENZ AHL PARTNERS LLC
196 WHITE HORSE PIKE	8	204	10			PHB	02	1	NOLL, BRIAN
199 WHITE HORSE PIKE	9	301	5			PHB	05	2	MEISENZ AHL PARTNERS LLC
204 WHITE HORSE PIKE	8	204	9			PHB	02	4A	THE BARN DOOR LLC
205 WHITE HORSE PIKE	9	301	6			PHB	05	1	MRJ LLC
211 WHITE HORSE PIKE	9	301	7			PHB	05	1	MEISENZ AHL PARTNERS LLC
212 WHITE HORSE PIKE	8	204	8			PHB	02	4A	MULLER CAROL
220 WHITE HORSE PIKE	8	204	4			PHB	02	2	TRUNZO LEWIS % THOMAS TRUNZO JR
221 WHITE HORSE PIKE	9	301	8			PHB	05	4C	SALVATI ALI & NICE
225 WHITE HORSE PIKE	9	301	9			PHB	05	2	MAC DONALD THOMAS J & RITA
226 WHITE HORSE PIKE	7	203	1			PHB	03	4A	PARSHWA LLC
230 WHITE HORSE PIKE	7	203	2			PHB	03	2	PATEL MITABEN T
233 WHITE HORSE PIKE	11	302	1			PHB	05	2	HOME TRANSITIONS LLC
234 WHITE HORSE PIKE	7	203	3			PHB	03	1	ATLANTIC CITY ELEC CO C/O R E DEPT
236 WHITE HORSE PIKE	7	203	4			PHB	03	1	ATLANTIC CITY ELEC CO C/O R E DEPT
238 WHITE HORSE PIKE	7	203	5			PHB	03	4A	PASSARELLA ROBERT H JR
240 WHITE HORSE PIKE	7	203	6			PHB	03	2	HAINES PLAZA LLC
247 WHITE HORSE PIKE	11	302	2			PHB	05	15C	TOWNSHIP OF WATERFORD
248 WHITE HORSE PIKE	7	203	7			PHB	03	15C	TOWNSHIP OF WATERFORD
249 WHITE HORSE PIKE	11	303	1			PHB	06	4A	CAPVIEW INCOME & VALUE FUND IV LP
259 WHITE HORSE PIKE	11	303	2			PHB	06	4C	GVI PLINER INC (A NJ CORP)
262 WHITE HORSE PIKE	7	202	4			PHB	03	15C	TOWNSHIP OF WATERFORD
272 WHITE HORSE PIKE	53	505	2			PHB	03	4A	DCT ENTERPRISES LLC
275 WHITE HORSE PIKE	11	303	3			PHB	06	4A	MONDROSCH JASON
276 WHITE HORSE PIKE	55	505	33			PHB	03	1	JULIANO WILLIAM T & PATRICIA
277 WHITE HORSE PIKE	15	401	1			PHB	06	4A	277 WHITE HORSE PIKE LLC
285 WHITE HORSE PIKE	15	401	2			PHB	06	1	289 WHITE HORSE PIKE LLC
286 WHITE HORSE PIKE	55	505	32			PHB	03	4A	RACK'S REAL ESTATE LLC
289 WHITE HORSE PIKE	15	401	3			PHB	06	4A	289 WHITE HORSE PIKE LLC
295 WHITE HORSE PIKE	15	401	4			PHB	06	2	ZOOK JAMES E
296 WHITE HORSE PIKE	55	505	31			PHB	03	4A	VISION PROPERTIES, LLC
299 WHITE HORSE PIKE	16	401	5			PHB	06	4A	299 WHP LLC
302 WHITE HORSE PIKE	55	505	30			PHB	04	4A	VISION PROPERTIES, LLC
303 WHITE HORSE PIKE	16	401	6			PHB	06	2	303 WHP LLC
307 WHITE HORSE PIKE	16	401	7			PHB	06	2	DAY LAWRENCE A SR & DEBRA L
310 WHITE HORSE PIKE	31	502	1			PHB	04	1	PLINER G S & V
311 WHITE HORSE PIKE	16	401	8			PHB	06	4A	LAWYER-LESKA LLC
317 WHITE HORSE PIKE	16	401	9					1	ALI SERVICES LLC
320 WHITE HORSE PIKE	50	502	275			PHB	04	2	SEU PETER A
331 WHITE HORSE PIKE	16	402	2			PHB	06	4A	OAKSHADE ASSOCIATES
332 WHITE HORSE PIKE	50	502	274			SPLT	04	2	MACRI ANTHONY MICHAEL
333 WHITE HORSE PIKE	23	402	91			OC	06	2	ZADROGA RICHARD M & THERESA M
335 WHITE HORSE PIKE	16	402	3			PHB	06	2	ATCO ALLIANCE LLC
348 WHITE HORSE PIKE	50	502	272			PHB	04	4A	P & J ATCO LLC
352 WHITE HORSE PIKE	50	502	271			PHB	04	2	RAFFA PATRICIA L C/O SUN COAST
355 WHITE HORSE PIKE	17	402	4			SPLT	06	4A	BANES KATHLEEN P.
357 WHITE HORSE PIKE	23	403	1			PHB	07	4A	MCGRUDER CARLA A
358 WHITE HORSE PIKE	50	502	270			PHB	04	2	KEAVNEY DANIEL
360 WHITE HORSE PIKE	80	1104	9			PHB	07	4A	FAIRLITE ELECTRIC SUPPLY CO INC
368 WHITE HORSE PIKE	80	1104	8			PHB	07	4A	CLEARVIEW ASSOCIATES LLC
372 WHITE HORSE PIKE	79	1104	7			PHB	07	2	MASSO JOHN & JOSEPHINE
375 WHITE HORSE PIKE	23	403	2			PHB	07	4A	ATCO EQUITIES%RITE AID CORP#1866-3
385 WHITE HORSE PIKE	23	403	3			PHB	07	1	COMMERCE BANK NA% TD BANK
386 WHITE HORSE PIKE	79	1104	6			PHB	07	4A	BROADWAY SQ REALTY LLC
389 WHITE HORSE PIKE	23	403	4			PHB	07	4A	COMMERCE BANK NA % TD BANK
396 WHITE HORSE PIKE	79	1104	5			PHB	07	4A	PATEL BHUPESH & SEJAL
399 WHITE HORSE PIKE	81	1201	20			PHB	16	4A	JC REAL ESTATE ENTERPRISE LLC

Property Location	Page No.	Block No.	Lot No.	Lot Qualifier	Account No.	Zone	Tax Map	Property Class	Name of Owner
400 WHITE HORSE PIKE	86	1202	1			PHB	16	4A	DASHMESH CORP.
407 WHITE HORSE PIKE	81	1201	22			PHB	16	1	407 WHITE HORSE PIKE LLC
411 WHITE HORSE PIKE	81	1201	24			PHB	16	1	PILINCI PELLUMP & ENGJELLUSH
416 WHITE HORSE PIKE	87	1206	1			PHB	16	4A	ACKLEY MARTIN
422 WHITE HORSE PIKE	88	1208	1			PHB	16	1	AMORIELLO PASQUALE & BARBARA
423 WHITE HORSE PIKE	81	1201	27			PHB	16	4A	BULBOFF STEPHEN
428 WHITE HORSE PIKE	88	1208	2			PHB	16	2	LYNCH DANIELLE M & JOSEPH P
429 WHITE HORSE PIKE	81	1201	28			PHB	16	4A	CLEMENTS LORETTA
436 WHITE HORSE PIKE	88	1208	3			PHB	16	1	ARNOLD VI & TURNER JOYCE
440 WHITE HORSE PIKE	88	1208	4			PHB	16	4A	608-610 MULLICA HILL ROAD LLC
441 WHITE HORSE PIKE	81	1201	29			PHB	16	4A	WOOSTER PROPERTIES LLC
451 WHITE HORSE PIKE	141	2001	70			PHB	20	4A	WACHOVIA CORP C/C THOMAS REUTERS
452 WHITE HORSE PIKE	132	1901	25			PHB	19	4A	CINELLI THOMAS & SUSAN
462 WHITE HORSE PIKE	132	1901	24			PHB	19	4A	MAY DEVELOPMENT GROUP LLC
468 WHITE HORSE PIKE	132	1901	22			R2	19	1	MARESSA JOSEPH A SR TRUST
468 WHITE HORSE PIKE	132	1901	23			PHB	19	2	MARESSA JOSEPH A SR TRUST
471 WHITE HORSE PIKE	141	2001	72			PHB	20	4A	MJJ ENTERPRISES LLC
475 WHITE HORSE PIKE	141	2001	73			PHB	20	2	FITZGERALD DANA
476 WHITE HORSE PIKE	132	1901	21			PHB	19	4A	PRAJAPATI, DHARMESHKUMAR
479 WHITE HORSE PIKE	141	2001	74			PHB	20	1	RADD DEVELOPERS LLC
482 WHITE HORSE PIKE	133	1902	9			PHB	19	4A	BALLANCA, MUHAREM & MEDIHA
483 WHITE HORSE PIKE	141	2001	75			PHB	20	2	COOPER LEONARD & CHARLENE
485 WHITE HORSE PIKE	141	2001	76			PHB	20	4A	MC ALISTER RAYMOND D & ELWOOD M
490 WHITE HORSE PIKE	133	1902	8			SPLT	19	4A	KRISHNA DMJ LLC
493 WHITE HORSE PIKE	141	2001	77			PHB	20	2	MILLER BRUCE
499 WHITE HORSE PIKE	141	2001	78			PHB	20	4A	ROGERS-CIPOLLONO LLC
500 WHITE HORSE PIKE	136	1904	12			PHB	19	4A	ATCO DEVELOPMENT ASSOCIATES LLC
500 WHITE HORSE PIKE	136	1904	12	X		PHB	19	15F	ATCO DEVELOPMENT ASSOCIATES LLC
505 WHITE HORSE PIKE	141	2001	79			PHB	20	15F	LIONS OF JUDAH7 MINISTRIES
509 WHITE HORSE PIKE	142	2001	82			SPLT	20	2	HETZEL-CHRISTY, DONNA L
510 WHITE HORSE PIKE	136	1904	10			PHB	19	2	CIARMA MARY C & IDA & RAGONE MARIA
514 WHITE HORSE PIKE	136	1904	9			PHB	19	2	ZITO ANTHONY JR
515 WHITE HORSE PIKE	142	2001	80			PHB	20	4A	MAINTENANCE SYSTEMS LLC
519 WHITE HORSE PIKE	142	2101	4			PHB	20	4A	WARD DAISY & JAMES
522 WHITE HORSE PIKE	136	1904	6			PHB	19	2	ZITO ANTHONY JR
524 WHITE HORSE PIKE	135	1903	9			PHB	19	2	PALLADINO JOSEPH M JR & BONNIE J
525 WHITE HORSE PIKE	142	2101	3			SPLT	20	2	SCHUCKLE F & BLANCHE C/O F SCHUCKL
539 WHITE HORSE PIKE	144	2101	31			PHB	20	4A	MACRI PATRICIA A
542 WHITE HORSE PIKE	135	1903	8			PHB	19	1	DIMEGLIO ENTERPRISES INC
545 WHITE HORSE PIKE	144	2101	32			PHB	20	1	SHENDOCK WAYNE W.
557 WHITE HORSE PIKE	144	2101	33			SPLT	20	2	SHENDOCK SEAN
562 WHITE HORSE PIKE	161	2404	3			PHB	20	15C	STATE OF NEW JERSEY C.O.A.
563 WHITE HORSE PIKE	144	2101	35			PHB	20	2	TOMASSONE DANIEL T JR & GISELLE
565 WHITE HORSE PIKE	144	2101	36			R4	20	1	ZITO JOSEPH A
565 WHITE HORSE PIKE	161	2403	1			PHB	20	15C	STATE OF NEW JERSEY C.O.A.
576 WHITE HORSE PIKE	161	2402	1			PHB	20	15C	STATE OF NEW JERSEY C.O.A.
594 WHITE HORSE PIKE	161	2403	2			PHB	20	4A	DIMEGLIO ENTERPRISES LLC
595 WHITE HORSE PIKE	142	2101	1			R4	20	15C	CAMDEN COUNTY
616 WHITE HORSE PIKE	161	2403	3			PHB	20	4A	BRITTAIN KENNETH R & EDITH M
624 WHITE HORSE PIKE	158	2313	3			PHB	20	4A	BRITTAIN KENNETH R & EDITH
625 WHITE HORSE PIKE	144	2201	1			PHB	20	15C	TOWNSHIP OF WATERFORD
632 WHITE HORSE PIKE	158	2313	2			PHB	20	4A	JERSEY CONSTRUCTION INC
635 WHITE HORSE PIKE	145	2201	2			PHB	20	15C	TOWNSHIP OF WATERFORD
640 WHITE HORSE PIKE	158	2312	13			PHB	20	15C	TOWNSHIP OF WATERFORD
644 WHITE HORSE PIKE	158	2312	11			PHB	20	1	HOLP HELENE
646 WHITE HORSE PIKE	158	2312	10			PHB	20	1	STRAYHORN R E & G - APT 234
651 WHITE HORSE PIKE	145	2202	6			PHB	20	2	BLITEI LLC
653 WHITE HORSE PIKE	145	2204	1			PHB	20	4A	HUMPHRIES DAVID G & DIANE M
658 WHITE HORSE PIKE	157	2311	10			PHB	20	1	483 ATCO ASSOCIATES
660 WHITE HORSE PIKE	157	2311	9			PHB	20	4A	SCHWEIZER LINDA
664 WHITE HORSE PIKE	157	2311	8			PHB	20	15C	TOWNSHIP OF WATERFORD
666 WHITE HORSE PIKE	157	2311	7			PHB	20	15C	TOWNSHIP OF WATERFORD
667 WHITE HORSE PIKE	145	2204	2			PHB	20	4A	O CHASE PROPERTIES LLC
668 WHITE HORSE PIKE	157	2311	6			PHB	20	15C	TOWNSHIP OF WATERFORD
672 WHITE HORSE PIKE	157	2311	5			PHB	20	15C	TOWNSHIP OF WATERFORD
675 WHITE HORSE PIKE	145	2204	3			PHB	20	4A	CARTY LINDA L
680 WHITE HORSE PIKE	157	2310	1			PHB	20	4A	CARTY MICHAEL J

Property Location	Page No.	Block No.	Lot No.	Lot Qualifier	Account No.	Zone	Tax Map	Property Class	Name of Owner
681 WHITE HORSE PIKE	145	2204	4			PHB	20	1	IANNONE DOMENICO
688 WHITE HORSE PIKE	156	2309	4			PHB	20	15D	DEEPER LIFE BIBLE CHURCH SJ INC
703 WHITE HORSE PIKE	145	2204	5			PHB	20	4A	SAI HOSPITALITY NJ INC
706 WHITE HORSE PIKE	156	2309	2			PHB	20	4A	KENNY BARBARA J
724 WHITE HORSE PIKE	229	4001	1			SPLT	24	1	ATLANTIC CITY ELEC C/O P S E & G
732 WHITE HORSE PIKE	229	4001	2			PHB	24	15C	TOWNSHIP OF WATERFORD
737 WHITE HORSE PIKE	230	4007	1			PHB	24	1	PLINER INC
737 WHITE HORSE PIKE	231	4007	1	B01				4A	PLINER INC
742 WHITE HORSE PIKE	230	4006	5			PHB	24	15C	TOWNSHIP OF WATERFORD
749 WHITE HORSE PIKE	231	4007	2			PHB	24	2	PLINER INC
755 WHITE HORSE PIKE	231	4007	3			PHB	24	4A	PLINER INC
762 WHITE HORSE PIKE	230	4005	7			PHB	24	4A	MCDUFF DANIEL R & KRISTINE
763 WHITE HORSE PIKE	231	4007	4			PHB	24	4A	V ENTERPRISES, LLC
766 WHITE HORSE PIKE	230	4005	4			PHB	24	4C	DNC3 LLC
773 WHITE HORSE PIKE	234	4107	1			PHB	24	1	V ENTERPRISES, LLC
776 WHITE HORSE PIKE	230	4005	6			PHB	24	1	DNC3 LLC
785 WHITE HORSE PIKE	234	4107	2			PHB	24	2	ABRAMEK MICHAEL P
788 WHITE HORSE PIKE	234	4106	15.01			PHB	24	2	PANGIA ALBERT J
795 WHITE HORSE PIKE	235	4107	3			PHB	24	1	MUDRA CORPORATION
800 WHITE HORSE PIKE	234	4106	14			PHB	24	2	JAGGARD WILLIAM & BRADSHAW MARIANNE
809 WHITE HORSE PIKE	235	4107	5			PHB	24	1	SHENDOCK JOHN
812 WHITE HORSE PIKE	234	4106	13			PHB	24	2	GRAMMOND BRYAN
813 WHITE HORSE PIKE	235	4107	6			PHB	24	1	SHENDOCK JOHN
816 WHITE HORSE PIKE	234	4106	12			PHB	24	2	BKS ASSOCIATES LLC
817 WHITE HORSE PIKE	235	4107	7			HC	24	1	SHENDOCK, JOHN
822 WHITE HORSE PIKE	232	4102	12			PHB	24	4A	BKS ASSOCIATES LLC
868 WILLOW WAY	268	5601	49			RR	27	2	TINDALL STEVEN L & REGINA A
870 WILLOW WAY	268	5601	48			RR	27	2	TODD KAREN
872 WILLOW WAY	267	5601	47			RR	27	2	HANSELL DAVID P
874 WILLOW WAY	267	5601	46			RR	27	2	SMITH GEORGE F III & PATRICIA M
876 WILLOW WAY	267	5601	45			RR	27	2	GARRARDO-LOPEZ JOSE A
878 WILLOW WAY	267	5601	44			RR	27	15C	TOWNSHIP OF WATERFORD
880 WILLOW WAY	267	5601	43			RR	27	2	HATCH JENNIFER
881 WILLOW WAY	270	5603	7			RR	27	2	MAC ARTHUR CRUDUP
882 WILLOW WAY	267	5601	42			RR	27	2	SUNWEST STATE LLC
883 WILLOW WAY	270	5603	8			RR	27	2	REED RICHARD W & PATRICIA A
884 WILLOW WAY	267	5601	41			RR	27	2	POWALOWSKI EDWARD S & PATRICIA A
885 WILLOW WAY	270	5603	9			RR	27	2	DONNELL ROBERT IV & KATTYA
886 WILLOW WAY	267	5601	40			RR	27	2	FIEGER KYLE
887 WILLOW WAY	270	5603	10			RR	27	2	PONDER CANDIDA C
888 WILLOW WAY	267	5601	39			RR	27	2	RUBERT JOSE L & DEJESUS WANDA
889 WILLOW WAY	269	5603	1			RR	27	2	GALLAGHER KENNETH & EILEEN
890 WILLOW WAY	267	5601	38			RR	27	2	TILGHMAN NATHANIEL
891 WILLOW WAY	269	5603	2			RR	27	2	FEDERAL NATIONAL MORTGAGE ASSN
892 WILLOW WAY	267	5601	37			RR	27	2	GALLOWAY CHARLES T & SUSAN
893 WILLOW WAY	269	5603	3			RR	27	2	DUBE WILLIAM A & PATRICIA M
894 WILLOW WAY	267	5601	36			RR	27	2	LAWLER DAVID B & SUZANNE
895 WILLOW WAY	269	5603	4			RR	27	2	DOUGHERTY JOSEPH M
896 WILLOW WAY	267	5601	35			RR	27	2	HOMELINK DEVELOPMENT LLC
897 WILLOW WAY	270	5603	5			RR	27	2	CABLE RYAN L & EDELSON JENNIFER
898 WILLOW WAY	267	5601	34			RR	27	2	CARR RONALD P & KAREN A
899 WILLOW WAY	270	5603	6			RR	27	2	NOWAK GREGORY P & DAWN M
WILLOW ST REAR	242	4405	9			PV	29	15C	TOWNSHIP OF WATERFORD
2201 WINDSOR DRIVE	174	2705	13			R1	21	2	DANKEL JILL M
2203 WINDSOR DRIVE	174	2705	12			R1	21	2	WOJNO BRIAN M & VERNER MICHELLE L
2205 WINDSOR DRIVE	173	2705	11			R1	21	2	GILLEN JAMES & GINA
2206 WINDSOR DRIVE	173	2705	7			R1	21	2	OLIVER CAITLIN R & SNOKE JASON B
2207 WINDSOR DRIVE	173	2705	10			R1	21	2	SERAFINE NICOLE
2208 WINDSOR DRIVE	173	2705	6			R1	21	2	PANAGOPOYLOS KONSTANTINOS BENJAMIN
2209 WINDSOR DRIVE	173	2705	9			R1	21	2	MAGUIRE RYAN
7 YALE AVE	18	402	19			R2	06	1	SPROWL HERBERT III & HUBSCHER ERIN
9 YALE ROAD	18	402	18			R2	06	1	JACKSON, SHEILA
11 YALE ROAD	17	402	17			OC	06	1	GAULT, MARION
13 YALE ROAD	17	402	16			OC	06	1	MILSTEAD, DONALD
15 YALE ROAD	17	402	15			OC	06	1	BENNETT CHRISTINE
17 YALE ROAD	17	402	14			OC	06	1	HOLLIS BERNARD E & BARBARA E
19 YALE ROAD	17	402	13			OC	06	1	LEE AUSTIN R & BARBARA

Property Location	Page No.	Block No.	Lot No.	Lot Qualifier	Account No.	Zone	Tax Map	Property Class	Name of Owner
21 YALE ROAD	17	402	12			OC	06	2	RICHARDSON-BRADSHAW LATANYA
23 YALE ROAD	17	402	11			OC	06	2	ORTIZ CHRISTOPHER & SAMANTHA JO



1	2	3	4	5	6	7	8	9	10	11		
Line	Block No Lot No. Qualification Account #	Land Dimensions Building Description Additional Lots Acreage	Prop Class	Owner's Name Address City State Property Location	Billing Code Zip Code Zoning/Tax Map Pg	Value	Exemptions Code Amount	Net Taxable Value	Deductions Code No Owners	Special Tax Codes	Num Units	Deduction Amt 2020 Tax 2021 1st
						Land Improvemnt Total						
1	101 1	150X318 2S 1 APT UNIT 1.0950 AC	4A	PROKAPUS JOHN & KAREN 32 HIGH POINT DR MEDFORD NJ 100 JACKSON ROAD	08055 PI / 15	72,200 225,700 297,900		297,900			1	0.00 12,112.61 6,056.31
2	101 2	106X125 1SF 3 .3042 AC	2	FITTING MARK A & GLORIA FITTING L/E 2388 HOPEWELL RD BERLIN NJ 2388 HOPEWELL ROAD	08009 PHB / 15	36,800 80,700 117,500		117,500	S1 W1	1	1	500.00 4,277.55 2,138.78
3	101 4	1.43 AC 1SF 1.4300 AC	2	PYRYT ROBERT R 2400 HOPEWELL ROAD BERLIN NJ 2400 HOPEWELL ROAD	08009 PHB / 15	46,900 86,600 133,500		133,500			1	0.00 5,428.11 2,714.06
4	101 5	0.64 AC BILEVEL .6400 AC	2	ESTEP STEVE C & JANICE 2410 HOPEWELL ROAD BERLIN NJ 2410 HOPEWELL ROAD	08009 RR / 15	42,900 129,900 172,800		172,800			1	0.00 7,026.05 3,513.03
5	101 6	100X225 BILEVEL .5165 AC	2	SALWACH EDWARD & JEAN 2414 HOPEWELL ROAD BERLIN NJ 2414 HOPEWELL ROAD	08009 RR / 15	40,500 127,500 168,000		168,000	V1	2	1	250.00 6,580.88 3,290.44
6	101 7	100X225 2SF .5165 AC	2	MARSHALL ZACHARY 2418 HOPEWELL RD BERLIN NJ 2418 HOPEWELL ROAD	08009 RR / 15	40,500 105,400 145,900		145,900			1	0.00 5,932.29 2,966.15
7	101 8	100X225 2SF1G .5165 AC	2	CONTROVICH PAUL W & RITA 2422 HOPEWELL ROAD BERLIN NJ 2422 HOPEWELL ROAD	08009 RR / 15	40,500 116,600 157,100		157,100			1	0.00 6,387.69 3,193.85
8	101 9	100X225 1SF .5165 AC	2	HAYES MICHAEL R 2426 HOPEWELL ROAD BERLIN NJ 2426 HOPEWELL ROAD	08009 RR / 15	40,500 93,800 134,300		134,300	D1	1	1	250.00 5,210.64 2,605.32
9	101 10	100X225 BILEVEL .5165 AC	2	CHECETTO ROBERT T & STEPHANIE L 222 LAUREL DR MARMORA, NJ 2430 HOPEWELL ROAD	08223 RR / 15	40,500 112,300 152,800		152,800			1	0.00 6,212.85 3,106.43
10	101 11	108X200 BILEVEL .4959 AC	2	BAIRD ROBERT G JR 101 HILLTOP ROAD BERLIN NJ 101 HILLTOP ROAD	08009 RR / 15	47,900 141,500 189,400		189,400			1	0.00 7,701.00 3,850.50
11	101 12	100X200 2SF .4591 AC	2	SURA MARY L 103 HILLTOP ROAD BERLIN NJ 103 HILLTOP ROAD	08009 RR / 15	45,000 140,100 185,100		185,100	S1	1	1	250.00 7,276.17 3,638.09
12	101 13	100X200 2SF1G .4591 AC	2	TOMLIN JO ANN B 105 HILLTOP ROAD BERLIN NJ 105 HILLTOP ROAD	08009 RR / 15	45,000 136,600 181,600		181,600			1	0.00 7,383.86 3,691.93
13	101 14	100X200 BILEVEL .4591 AC	2	DALY RYAN L 107 HILLTOP ROAD BERLIN, NJ 107 HILLTOP ROAD	08009 RR / 15	45,000 145,300 190,300		190,300			1	0.00 7,737.60 3,868.80
14	101 15	0.46 AC BILEVEL .4600 AC	2	SHINKAROW JOHN W & JANE M 109 HILLTOP ROAD BERLIN NJ 109 HILLTOP ROAD	08009 RR / 15	45,000 162,000 207,000		207,000			1	0.00 8,416.62 4,208.31
Page Totals				V1 250 S2 500	D1 250 W1 250	629,200 1,804,000	0	2,433,200				Block: 101 Lot: 15

1	2	3	4	5	6	7	8	9	10	11		
Line	Block No Lot No. Qualification Account #	Land Dimensions Building Description Additional Lots Acreage	Prop Class	Owner's Name Address City State Property Location	Billing Code Zip Code Zoning/Tax Map Pg	Value	Exemptions Code Amount	Net Taxable Value	Deductions Code No Owners	Special Tax Codes	Num Units	Deduction Amt 2020 Tax 2021 1st
						Land Improvemnt Total						
1	101 16	0.74 AC 1SF .7400 AC	2	THISTLE KEITH G 111 HILLTOP RD BERLIN NJ 111 HILLTOP ROAD	08009 RR / 15	62,600 114,500 177,100		177,100			1	0.00 7,200.89 3,600.45
2	101 17	0.59 AC BILEVEL .5900 AC	2	PETRELLA FRANN K 119 HILLTOP ROAD BERLIN N J 119 HILLTOP ROAD	08009 RR / 15	52,600 125,100 177,700		177,700			1	0.00 7,225.28 3,612.64
3	101 18	0.490 AC BILEVEL .4900 AC	2	MORALES ALBERTO 121 HILLTOP RD BERLIN NJ 121 HILLTOP ROAD	08009 RR / 15	44,000 148,600 192,600		192,600			1	0.00 7,831.12 3,915.56
4	101 18.01	.03 AC UNKOWN UNKOWN UNKOWN .0300 AC	1	UNKNOWN UNKNOWN UNKNOWN HILLTOP ROAD	00000 /	0 0 0		0			1	0.00 0.00 0.00
5	101 19	172X200 BILEVEL .7897 AC	2	BANSCH ROBERT P 122 JOYCE WAY BERLIN NJ 122 JOYCE WAY	08009 RR / 15	52,200 143,400 195,600		195,600			1	0.00 7,953.10 3,976.55
6	101 20	100X200 BILEVEL .4591 AC	2	LABRIE JASON S & JENNIFER D 120 JOYCE WAY BERLIN NJ 120 JOYCE WAY	08009 RR / 15	45,000 141,500 186,500		186,500			1	0.00 7,583.09 3,791.55
7	101 21	0.76 AC 2SF .7600 AC	2	MILES DONOVAN A & ADRIENNE D 118 JOYCE WAY BERLIN NJ 118 JOYCE WAY	08009 RR / 15	47,900 163,700 211,600		211,600			1	0.00 8,603.66 4,301.83
8	101 22	0.83 AC BILEVEL .8300 AC	2	ABRAMS SHARON JANE A 116 JOYCE WAY BERLIN NJ 116 JOYCE WAY	08009 RR / 15	46,700 145,000 191,700		191,700	W1 1		1	250.00 7,544.52 3,772.26
9	101 23	0.51 AC 2SF1G .5100 AC	2	PEOPLES RONALD & PAMELA 114 JOYCE WAY BERLIN NJ 114 JOYCE WAY	08009 RR / 15	46,200 120,900 167,100		167,100			1	0.00 6,794.29 3,397.15
10	101 24	102X198 1SF .4636 AC	2	RZASA JOHN F JR & JOANN 112 JOYCE WAY BERLIN NJ 112 JOYCE WAY	08009 RR / 15	45,000 134,700 179,700		179,700			1	0.00 7,306.60 3,653.30
11	101 25	102X198 BILEVEL .4636 AC	2	ZAZZARINO LOUIS & VICKI 110 JOYCE WAY BERLIN NJ 110 JOYCE WAY	08009 RR / 15	45,000 125,600 170,600		170,600			1	0.00 6,936.60 3,468.30
12	101 26	102X198 BILEVEL .4636 AC	2	PETERSON BRIAN T & LUFT STEPHANIE A 108 JOYCE WAY BERLIN NJ 108 JOYCE WAY	08009 RR / 15	45,000 132,400 177,400		177,400			1	0.00 7,213.08 3,606.54
13	101 27	102X198 BILEVEL .4636 AC	2	BATES DARNELL B 106 JOYCE WAY BERLIN NJ 106 JOYCE WAY	08009 RR / 15	45,000 149,200 194,200		194,200			1	0.00 7,896.17 3,948.09
14	101 28	102X198 BILEVEL .4636 AC	2	BALLAS SPIRO D & DARA G 104 JOYCE WAY BERLIN NJ 104 JOYCE WAY	08009 RR / 15	45,000 164,400 209,400		209,400			1	0.00 8,514.20 4,257.10
Page Totals				W1 250		622,200 1,809,000	0	2,431,200				Block: 101 Lot: 28

1	2	3	4	5	6	7	8	9	10	11		
Line	Block No Lot No. Qualification Account #	Land Dimensions Building Description Additional Lots Acreage	Prop Class	Owner's Name Address City State Property Location	Billing Code Zip Code Zoning/Tax Map Pg	Value Land Improvemnt Total	Exemptions Code Amount	Net Taxable Value	Deductions Code No Owners	Special Tax Codes	Num Units	Deduction Amt 2020 Tax 2021 1st
1	101 29	0.47 AC BILEVEL .4700 AC	2	POOLE LAVON PO BOX 55 BERLIN NJ 102 JOYCE WAY	08009 RR / 15	45,400 140,900 186,300		186,300			1	0.00 7,574.96 3,787.48
2	101 30	134X249 1SF2G .7660 AC	2	TAYLOR JAMES M 1213 PENNSYLVANIA AVE FRANKLINVILLE, NJ 2434 HOPEWELL ROAD	08322 RR / 15	43,200 89,700 132,900		132,900			1	0.00 5,403.71 2,701.86
3	101 32	90X338 1SF 33 .6983 AC	2	STEVENS TAMERA L 2442 HOPEWELL ROAD BERLIN NJ 2442 HOPEWELL ROAD	08009 RR / 05	49,800 102,800 152,600		152,600			1	0.00 6,204.72 3,102.36
4	101 33	120X338 2SF1G .9311 AC	2	FRALEY KEITH A 2446 HOPEWELL RD BERLIN NJ 2446 HOPEWELL ROAD	08009 RR / 05	43,400 110,300 153,700		153,700			1	0.00 6,249.44 3,124.72
5	101 34	133X213 1SF -2UNITS .6503 AC	2	DEFELICE SAMUEL J JR 2452 HOPEWELL RD BERLIN NJ 2452 HOPEWELL ROAD	08055 RR / 05	41,400 108,700 150,100		150,100			2	0.00 6,103.07 3,051.54
6	101 35	100X213 1SF .4890 AC	2	SCHAFFER FRANK J & WALTERS KATHLEEN 2456 HOPEWELL ROAD BERLIN NJ 2456 HOPEWELL ROAD	08009 RR / 5	40,500 128,500 169,000		169,000			1	0.00 6,871.54 3,435.77
7	101 36	1.69 AC 1SF 1.6900 AC	2	GFRORER JOSEPH R 2448 HOPEWELL ROAD BERLIN NJ 2448 HOPEWELL ROAD	08009 RR / 05	48,100 183,600 231,700		231,700			1	0.00 9,420.92 4,710.46
8	101 37	24.58 AC 24.5800 AC	1	COULTER GEORGE 143 RAYMOND AVE MARLTON, NJ 2460 HOPEWELL ROAD	08053 RR / 05	60,600 0 60,600		60,600			1	0.00 2,464.00 1,232.00
9	101 38	2.29 AC 2.2900 AC	1	WINTERLE A C/O CHICAGO CYLINDER CO 3145 W COLUMBUS AVENUE CHICAGO ILL CENTRAL AVE LANDLOCKED	06052 RR / 05	9,200 0 9,200		9,200			1	0.00 374.07 187.04
10	101 39	4.78 AC 4.7800 AC	1	MESSICK D C/O PIROLLO SUSAN 1733 BROOKFIELD STREET VINELAND NJ 2437 CENTRAL AVENUE	08360 RR / 14	13,200 0 13,200		13,200			1	0.00 536.71 268.36
11	101 40	2 AC 2.0000 AC	1	MESSICK D C/O PIROLLO SUSAN 1733 BROOKFIELD STREET VINELAND NJ 2429 CENTRAL AVENUE	08360 RR / 14	25,000 0 25,000		25,000			1	0.00 1,016.50 508.25
12	101 41	50X210 .2410 AC	1	BREINIG JOHN H & JANICE L 2423 CENTRAL AVE BERLIN NJ 2425 CENTRAL AVENUE	08009 R1 / 14	10,000 0 10,000		10,000			1	0.00 406.60 203.30
13	101 42	50X210 2SF .2410 AC	2	BREINIG JOHN H & JANICE L 2423 CENTRAL AVE BERLIN NJ 2423 CENTRAL AVENUE	08009 R1 / 14	38,000 89,100 127,100		127,100			1	0.00 5,167.89 2,583.95
14	101 43	50X210 1.5SF1G .2410 AC	2	ESTEP DALLAS J & DIANE L 2421 CENTRAL AVENUE BERLIN NJ 2421 CENTRAL AVENUE	08009 R1 / 14	38,000 82,900 120,900		120,900			1	0.00 4,915.79 2,457.90
Page Totals						505,800 1,036,500	0	1,542,300				Block: 101 Lot: 43

1	2	3		4		5	6	7	8		9	10	11	
Line	Block No Lot No. Qualification Account #	Land Dimensions Building Description Additional Lots Acreage	Prop Class	Owner's Name Address City State Property Location	Billing Code Zip Code Zoning/Tax Map Pg	<u>Value</u>	Exemptions Code Amount	Net Taxable Value	Deductions Code No Owners	Special Tax Codes	Num Units	Deduction Amt		
						Land Improvemnt Total						2020 Tax 2021 1st		
1	101 44	100X210 1.5SF1G .4821 AC	2	LOVELAND MICHAEL E 2417 CENTRAL AVE BERLIN NJ 2417 CENTRAL AVENUE	08009 R1 / 14	42,800 78,600 121,400		121,400			1	0.00 4,936.12 2,468.06		
2	101 45	50X210 1.5SF .2410 AC	2	TOWEY JOHN 2415 CENTRAL AVENUE BERLIN NJ 2415 CENTRAL AVENUE	08009 R1 / 14	38,000 86,500 124,500		124,500			1	0.00 5,062.17 2,531.09		
3	101 46	50X210 1SF1G .2410 AC	2	DAVISON DANIEL B SR 2413 CENTRAL AVE BERLIN NJ 2413 CENTRAL AVENUE	08009 R1 / 14	38,000 78,800 116,800		116,800	V1 2		1	250.00 4,499.09 2,249.55		
4	101 47	50X210 2SF .2410 AC	2	VUKTILAJ PAJTIM 2700 WLLIAMSBRIDGE ROAD BRONX NY 2411 CENTRAL AVENUE	10469 R1 / 14	38,000 81,400 119,400		119,400			1	0.00 4,854.80 2,427.40		
5	101 48	100X210 1SF .4821 AC	2	LISNYJ PAUL A JR 632 AUTUMN CREST DR WATERFORD, NJ 2409 CENTRAL AVENUE	08089 R1 / 14	42,800 68,100 110,900		110,900			1	0.00 4,509.19 2,254.60		
6	101 49	175X210 1SF2G .8437 AC	2	THOMAS KATHLEEN R 2403 CENTRAL AVENUE BERLIN NJ 2403 CENTRAL AVENUE	08009 R1 / 14	44,600 174,600 219,200		219,200			1	0.00 8,912.67 4,456.34		
7	101 50	10.63 AC 1S 10.6300 AC	4A	WEILER & SONS LLC 170 JACKSON ROAD BERLIN NJ 162 JACKSON ROAD	08009 PHB / 15	245,700 185,400 431,100		431,100			1	0.00 17,528.53 8,764.27		
8	101 51	112X261 2SF1G .6711 AC	2	GRZIB ALYSSA J 156 JACKSON ROAD BERLIN NJ 156 JACKSON ROAD	08009 PHB / 15	40,600 69,000 109,600		109,600			1	0.00 4,456.34 2,228.17		
9	101 52	75X355 1.5SF .6112 AC	2	CRAYTOR RAYMOND 152 JACKSON ROAD BERLIN NJ 152 JACKSON ROAD	08009 PHB / 15	36,900 98,600 135,500		135,500			1	0.00 5,509.43 2,754.72		
10	101 53	176X370 1.4949 AC	1	MC COY AMY R 241 SHARP ROAD MARLTON NJ 150 JACKSON ROAD	08053 PHB / 15	47,200 0 47,200		47,200			1	0.00 1,919.15 959.58		
11	101 54	2.871 AC 2SF 2.8710 AC	2	QUINN EDWARD & PAULINO JUANA M 2659 ERIAL ROAD BLACKWOOD NJ 142 JACKSON ROAD	08012 PHB / 15	50,400 125,300 175,700		175,700			1	0.00 7,143.96 3,571.98		
12	101 55	115X367 1SF .9689 AC	2	PASTUCH ROMAN & MICHAEL 134 JACKSON RD BERLIN NJ 134 JACKSON ROAD	08009 PHB / 15	43,200 134,400 177,600		177,600	V1 1		1	250.00 6,971.22 3,485.61		
13	101 56	3.08 AC 2SF 3.0800 AC	2	GHEEN, TIMOTHY & PATRICIA 126 JACKSON RD BERLIN NJ 126 JACKSON ROAD	08009 PHB / 15	54,400 103,800 158,200		158,200			1	0.00 6,432.41 3,216.21		
14	101 57	4.10 AC 4.1000 AC	1	DECKER DAVID G & STACY M 29 CONSTITUTION DRIVE SOUTHAMPTON NJ 118 JACKSON ROAD	08088 PHB / 15	59,000 0 59,000		59,000			1	0.00 2,398.94 1,199.47		
Page Totals				V2 500		821,600 1,284,500	0	2,106,100				Block: 101 Lot: 57		

1	2	3	4	5	6	7	8	9	10	11		
Line	Block No Lot No. Qualification Account #	Land Dimensions Building Description Additional Lots Acreage	Prop Class	Owner's Name Address City State Property Location	Billing Code Zip Code Zoning/Tax Map Pg	Value	Exemptions Code Amount	Net Taxable Value	Deductions Code No Owners	Special Tax Codes	Num Units	Deduction Amt 2020 Tax 2021 1st
						Land Improvemnt Total						
1	101 58	75X310 2SF .5337 AC	2	PROKAPUS JOHN & KAREN 32 HIGH POINT DR MEDFORD NJ 110 JACKSON ROAD	08055 PHB / 15	36,900 108,600 145,500		145,500			2	0.00 5,916.03 2,958.02
2	102 1	0.46 AC BILEVEL .4600 AC	2	HOWE ROBERT B III & INMAN CRYSTAL L 108 HILLTOP ROAD BERLIN NJ 108 HILLTOP ROAD	08009 RR / 15	46,500 133,800 180,300		180,300			1	0.00 7,331.00 3,665.50
3	102 2	100X200 2SF1G .4591 AC	2	DONEY ROBERT F & SHIRLEY 106 HILLTOP ROAD BERLIN NJ 106 HILLTOP ROAD	08009 RR / 15	45,000 159,800 204,800		204,800	V1 2		1	250.00 8,077.17 4,038.59
4	102 3	100X200 1.5SF1G .4591 AC	2	CRISLIP MARK A & KAREN S 104 HILLTOP ROAD BERLIN NJ 104 HILLTOP ROAD	08009 RR / 15	45,000 142,100 187,100		187,100			1	0.00 7,607.49 3,803.75
5	102 4	100X200 BILEVEL .4591 AC	2	KNOTT CHRISTOPHER & WILSON DENISE 102 HILLTOP RD BERLIN NJ 102 HILLTOP ROAD	08009 RR / 15	45,000 134,800 179,800		179,800			1	0.00 7,310.67 3,655.34
6	102 5	0.516 AC 2SF1G .5160 AC	2	SMITH MICHAEL J III & JACQUELINE 100 HILLTOP ROAD BERLIN NJ 100 HILLTOP ROAD	08009 RR / 15	46,000 130,700 176,700		176,700			1	0.00 7,184.62 3,592.31
7	102 6	0.692 AC 2SF .6920 AC	2	MURPHY ROSEMARY A 107 JOYCE WAY BERLIN NJ 107 JOYCE WAY	08009 RR / 15	46,700 122,100 168,800		168,800			1	0.00 6,863.41 3,431.71
8	102 7	0.51 AC 2SF1G .5100 AC	2	SONDRINI STACI A 117 JOYCE WAY BERLIN NJ 117 JOYCE WAY	08009 RR / 15	47,700 136,400 184,100		184,100			1	0.00 7,485.51 3,742.76
9	102 8	0.29 AC BILEVEL .2900 AC	2	GRAY WILLIAM J & KATHLEEN M 119 JOYCE WAY BERLIN NJ 119 JOYCE WAY	08009 RR / 15	46,000 133,800 179,800		179,800			1	0.00 7,310.67 3,655.34
10	102 9	0.74 AC 2SF .7400 AC	2	VITAGLIANO MATTHEW 121 JOYCE WAY BERLIN NJ 121 JOYCE WAY	08009 RR / 15	48,400 122,700 171,100		171,100			1	0.00 6,956.93 3,478.47
11	102 10	0.82 AC BILEVEL .8200 AC	2	FISCHER JOSEPH C & RITA P 112 HILLTOP ROAD BERLIN NJ 112 HILLTOP ROAD	08009 RR / 15	47,000 144,900 191,900		191,900	V1 2		1	250.00 7,552.65 3,776.33
12	201 1	18.10 AC 18.1000 AC	4A	UFP REAL ESTATE LLC 2801 BELTLINE NE GRAND RAPIDS MI 101 JACKSON ROAD	49525 PHB / 15	607,500 182,700 790,200		790,200			1	0.00 32,129.53 16,064.77
13	201 2	2.36 AC 2SF 2.3600 AC	4A	147 JACKSON ROAD REALTY LLC 485 RIVER AVE LAKEWOOD NJ 147 JACKSON ROAD	08701 PHB / 15	157,200 534,200 691,400		691,400			1	0.00 28,112.32 14,056.16
14	201 3	9.50 AC 1SSTEEL 9.5000 AC	4A	UFP EASTERN DIV % UFP BERLIN, LLC 2801 E BELTLINE AVE NE GRAND RAPIDS, MI 159 JACKSON ROAD	49525 PHB / 15	355,000 949,200 1,304,200		1,304,200			1	0.00 53,028.77 26,514.39
Page Totals			V2 500			1,619,900 3,135,800	0	4,755,700				Block: 201 Lot: 3

1	2	3	4	5	6	7	8	9	10	11		
Line	Block No Lot No. Qualification Account #	Land Dimensions Building Description Additional Lots Acreage	Prop Class	Owner's Name Address City State Property Location	Billing Code Zip Code Zoning/Tax Map Pg	Value	Exemptions Code Amount	Net Taxable Value	Deductions Code No Owners	Special Tax Codes	Num Units	Deduction Amt 2020 Tax 2021 1st
						Land Improvemnt Total						
1	201 4	40X158 .1451 AC	1	ATLANTIC CITY ELEC CO C/O R E DEPT 5100 HARDING HIGHWAY MAYS LANDING NJ JACKSON ROAD	08330 PHB / 14	1,000 0 1,000		1,000			1	0.00 40.66 20.33
2	201 5	26.3 AC 1SF 26.3000 AC	4B	CAMPBELL FOUNDRY CO 800 BERGEN ST HARRISON NJ 175 JACKSON ROAD	07029 PHB / 14	966,000 204,200 1,170,200		1,170,200			1	0.00 47,580.33 23,790.17
3	201 6	2.79 AC 1.5SF 2.7900 AC	2	BAKLEY DIANE P 193 JACKSON RD BERLIN NJ 193 JACKSON ROAD	08009 PHB / 14	50,100 150,900 201,000		201,000	D1 1		1	250.00 7,922.66 3,961.33
4	201 7	1.42 AC 1S 1.4200 AC	4A	EN ROUTE BUS SERVICE LLC 650 KETTLE RUN ROAD MARLTON NJ 201 JACKSON ROAD	08053 / 14	95,900 117,700 213,600		213,600			1	0.00 8,684.98 4,342.49
5	201 8 QFARM	13.55 AC 13.5500 AC	3B	WADE ANDREW 382 JACKSON RD ATCO NJ 209 JACKSON ROAD	08004 PHB / 14	2,000 0 2,000		2,000			1	0.00 85.39 42.70
6	201 9 QFARM	1.44 AC 1.4400 AC	3B	WADE ANDREW L 382 JACKSON RD ATCO NJ 217 JACKSON ROAD	08004 PHB / 14	200 0 200		200			1	0.00 8.13 4.07
7	201 10 QFARM	1.96 AC 1.9600 AC	3B	WADE ANDREW L 382 JACKSON RD ATCO NJ 225 JACKSON ROAD	08004 PHB / 14	300 0 300		300			1	0.00 12.20 6.10
8	201 11	64X125 .1837 AC	1	WADE ANDREW L 382 JACKSON ROAD ATCO NJ 229 JACKSON ROAD	08004 PHB / 13	6,300 0 6,300		6,300			1	0.00 256.16 128.08
9	201 12	0.30 AC 2SF .3000 AC	4A	SPECKMAN ASSOC %ATCO MULCH 224 BLACKWOOD-BARNSBORO SEWELL NJ 235 JACKSON ROAD	08080 PHB / 13	42,100 10,000 52,100		52,100			1	0.00 2,118.39 1,059.20
10	201 13	0.81 AC GARAGE .8100 AC	2	WADE ANDREW L 382 JACKSON ROAD ATCO NJ 2363 ANDERSON AVENUE	08004 PHB / 13	32,800 20,400 53,200		53,200			1	0.00 2,163.11 1,081.56
11	201 14 QFARM	5.7 AC 15 5.7000 AC	3B	WADE ANDREW 382 JACKSON ROAD ATCO NJ 2347 ANDERSON AVENUE	08004 PHB / 13	900 0 900		900			1	0.00 36.59 18.30
12	202 1	6.24 AC UTILITY STORAGE 6.2400 AC	4A	ATLANTIC CITY ELEC CO C/O R E DEPT 5100 HARDING HIGHWAY MAYS LANDING NJ C WILLIAM HAINES BLVD	08330 PHB / 02	74,900 15,000 89,900		89,900			1	0.00 3,655.33 1,827.67
13	202 2	1.998 ACRES 1.9980 AC	1	ATLANTIC CITY ELEC CO C/O R E DEPT 5100 HARDING HIGHWAY MAYS LANDING NJ 2361 TODD COURT	08330 PHB / 03	26,000 0 26,000		26,000			1	0.00 1,057.16 528.58
14	202 3	1.308 AC 1.3080 AC	15C	WATERFORD TOWNSHIP MUA 2131 AUBURN AVE ATCO NJ 2359 TODD COURT	08004 PHB / 03	500 0 500		*Exempt*			1	0.00 0.00 0.00
Page Totals		D1 250				1,298,500 518,200	0	1,816,700	Block: 202 Lot: 3			

1	2	3	4	5	6	7	8	9	10	11		
Line	Block No Lot No. Qualification Account #	Land Dimensions Building Description Additional Lots Acreage	Prop Class	Owner's Name Address City State Property Location	Billing Code Zip Code Zoning/Tax Map Pg	Value	Exemptions Code Amount	Net Taxable Value	Deductions Code No Owners	Special Tax Codes	Num Units	Deduction Amt 2020 Tax 2021 1st
						Land Improvemnt Total						
1	202 4	12.96 AC 1.5SF	15C	TOWNSHIP OF WATERFORD 2131 AUBURN AVE ATCO NJ 262 WHITE HORSE PIKE	08004 PHB / 03	341,900 160,200 502,100		*Exempt*			1	0.00 0.00 0.00
2	202 5	4.68 AC 4.6800 AC	15C	TOWNSHIP OF WATERFORD 2131 AUBURN AVENUE ATCO NJ C WILLIAM HAINES BLVD	08004 PHB / 03	161,200 0 161,200		*Exempt*			1	0.00 0.00 0.00
3	202 6	4.35 AC 4.3500 AC	1	PASSARELLA RICHARD & JERMYN JOHN 401 WEST ATLANTIC AVE ATCO NJ C WILLIAM HAINES BLVD	08004 / 03	117,900 0 117,900		117,900			1	0.00 4,793.81 2,396.91
4	202 7	19.14 AC 19.1400 AC	1	HAINES BLVD LLC & DIMEGLIO 185 W WHITE HORSE PIKE BERLIN NJ C WILLIAM HAINES BLVD	08009 PHB / 02	249,200 0 249,200		249,200			1	0.00 10,132.47 5,066.24
5	203 1	3.12 AC 1SFR1G	4A	PARSHWA LLC 226 WHITE HORSE PIKE ATCO NJ 226 WHITE HORSE PIKE	08004 PHB / 03	158,700 239,000 397,700		397,700			1	0.00 16,170.48 8,085.24
6	203 2	2.27 AC 1.5SF1G	2	PATEL MITABEN T 226 WHITE HORSE PIKE ATCO NJ 230 WHITE HORSE PIKE	08004 PHB / 03	47,900 87,100 135,000		135,000			1	0.00 5,489.10 2,744.55
7	203 3	1.28 AC 1.2800 AC	1	ATLANTIC CITY ELEC CO C/O R E DEPT 5100 HARDING HIGHWAY MAYS LANDING NJ 234 WHITE HORSE PIKE	08330 PHB / 03	41,100 0 41,100		41,100			1	0.00 1,671.13 835.57
8	203 4	1.12 AC 1.1200 AC	1	ATLANTIC CITY ELEC CO C/O R E DEPT 5100 HARDING HIGHWAY MAYS LANDING NJ 236 WHITE HORSE PIKE	08330 PHB / 03	40,500 0 40,500		40,500			1	0.00 1,646.73 823.37
9	203 5	1.07 AC 1.5SF	4A	PASSARELLA ROBERT H JR 238 WHITE HORSE PIKE ATCO NJ 238 WHITE HORSE PIKE	08004 PHB / 03	80,300 107,500 187,800		187,800			1	0.00 7,635.95 3,817.98
10	203 6	5.79 AC 1SF1G	2	HAINES PLAZA LLC 92 MARGARET AVE LAWRENCE NY 240 WHITE HORSE PIKE	11559 PHB / 03	589,100 7,000 596,100		596,100			1	0.00 24,237.43 12,118.72
11	203 7	100X217.8 .5000 AC	15C	TOWNSHIP OF WATERFORD 2131 AUBURN AVENUE ATCO NJ 248 WHITE HORSE PIKE	08004 PHB / 03	7,500 0 7,500		*Exempt*			1	0.00 0.00 0.00
12	203 8	80 X 34 .0624 AC	15C	NJ DEPT TRANSPORTATION 1035 PARKWAY AVE EWING NJ WHITE HORSE PIKE	08625 PHB / 03	4,400 0 4,400		*Exempt*			1	0.00 0.00 0.00
13	204 1	23.76 AC 23.7600 AC	1	SAMINVEST CO LLC 479 CENTENNIAL BLVD VOORHEES NJ C WILLIAM HAINES BLVD	08043 PHB / 02	373,000 0 373,000		373,000			1	0.00 15,166.18 7,583.09
14	204 2	38.85 AC 38.8500 AC	1	NATIONAL AMUSEMENT INC PO BOX 9108 NORWOOD, MA 178 WHITE HORSE PIKE	02062 PHB / 02	2,948,500 0 2,948,500		2,948,500			1	0.00 119,886.01 59,943.01
Page Totals						4,646,200 440,600	0	5,086,800				Block: 204 Lot: 2

1	2	3	4	5	6	7	8	9	10	11		
Line	Block No Lot No. Qualification Account #	Land Dimensions Building Description Additional Lots Acreage	Prop Class	Owner's Name Address City State Property Location	Billing Code Zip Code Zoning/Tax Map Pg	Value Land Improvemnt Total	Exemptions Code Amount	Net Taxable Value	Deductions Code No Owners	Special Tax Codes	Num Units	Deduction Amt 2020 Tax 2021 1st
1	204 3	3.96 AC 3.9600 AC	2	CAPITAL SPORT FLOORS LLC 707 S EGG HARBOR ROAD HAMMONTON NJ 2116 LEITZ LANE	08037 PHB / 26	54,000 5,000 59,000		59,000			1	0.00 2,398.94 1,199.47
2	204 4	3.47 AC 1.5SF1G 3.4700 AC	2	TRUNZO LEWIS % THOMAS TRUNZO JR 797 NH ROUTE 10 ORFORD, NH 220 WHITE HORSE PIKE	03777 PHB / 02	112,000 99,100 211,100		211,100	V1	1	1	250.00 8,333.33 4,166.67
3	204 6	100X175.16 1SF 5 .4021 AC	2	KUCHERUCK EDNA M 2112 LEITZ LANE ATCO NJ 2112 LEITZ LANE	08004 PHB / 02	48,400 82,300 130,700		130,700	W1	1	1	250.00 5,064.26 2,532.13
4	204 7	150X175 1SF .6026 AC	2	KUCHERUCK LEROY & DONNA 2110 LEITZ LANE ATCO NJ 2110 LEITZ LANE	08004 PHB / 02	46,400 120,500 166,900		166,900			1	0.00 6,786.15 3,393.08
5	204 8	175X250 2SCB 3 APTS 1.0044 AC	4A	MULLER CAROL 195 HOOTON ROAD MOUNT LAUREL NJ 212 WHITE HORSE PIKE	08054 PHB / 02	137,800 130,700 268,500		268,500			1	0.00 10,917.21 5,458.61
6	204 9	1.81 ACRES 1SF 1.8100 AC	4A	THE BARN DOOR LLC 315 BELL ROAD CHRISTINANA PA 204 WHITE HORSE PIKE	17509 PHB / 02	117,600 125,500 243,100		243,100			2	0.00 9,884.45 4,942.23
7	204 10	1.53 ACRES 1.5300 AC	1	NOLL, BRIAN 16 TEABERRY DR MEDFORD NJ 196 WHITE HORSE PIKE	08055 PHB / 02	144,800 0 144,800		144,800			1	0.00 5,887.57 2,943.79
8	205 1	1.00 AC 1.0000 AC	15C	NJ DEPT TRANSPORTATION CN 614 3906 CHURCH ROAD MT LAUREL NJ 101 TAUNTON ROAD	08054 PHB / 05	31,500 0 31,500		*Exempt*			1	0.00 0.00 0.00
9	205 2	140X178 .5721 AC	15C	NJ DEPT TRANSPORTATION CN 614 3906 CHURCH ROAD MT LAUREL NJ 113 WHITE HORSE PIKE	08054 PHB / 05	85,500 0 85,500		*Exempt*			1	0.00 0.00 0.00
10	206 1	1.617 ACRES 1.6170 AC	1	JOHNSON MICHAEL B & C CHRISTINE 5305 BACKWOODSMAN AVENUE LAS VEGAS NV 77 TAUNTON ROAD	89130 PHB / 05	52,400 0 52,400		52,400			1	0.00 2,130.58 1,065.29
11	207 1	.58 AC .5800 AC	15C	NJ DEPT TRANSPORTATION 1035 PARKWAY AVENUE TRENTON, NJ TAUNTON ROAD	08625 PHB / 05	23,200 0 23,200		*Exempt*			1	0.00 0.00 0.00
12	208 1	186X107 TRI .4569 AC	15C	NJ DEPT TRANSPORTATION 1035 PARKWAY AVENUE TRENTON NJ ROUTE 73	08625 PHB / 05	3,200 0 3,200		*Exempt*			1	0.00 0.00 0.00
13	208 2	17X50 IRREG ASSESS IN WINSLOW .0000 AC	1	SWK PARCEL LLC 191 WEST WHITE HORSE PIKE BERLIN NJ ROUTE 73	08009 PHB / 05	0 0 0		0			1	0.00 0.00 0.00
14	209 1	102X335 .7844 AC	15C	NJ DEPT TRANSPORTATION 1035 PARKWAY AVE CN 600 TRENTON NJ 2340 CW HAINES BLVD	08625 PHB / 2	36,800 0 36,800		*Exempt*			1	0.00 0.00 0.00
Page Totals			V1 250 W1 250			713,400 563,100	0	1,276,500				Block: 209 Lot: 1

1	2	3	4	5	6	7	8	9	10	11		
Line	Block No Lot No. Qualification Account #	Land Dimensions Building Description Additional Lots Acreage	Prop Class	Owner's Name Address City State Property Location	Billing Code Zip Code Zoning/Tax Map Pg	Value	Exemptions Code Amount	Net Taxable Value	Deductions Code No Owners	Special Tax Codes	Num Units	Deduction Amt 2020 Tax 2021 1st
						Land Improvemnt Total						
1	210 1	37.95 AC	5A	CONSOLIDATED RAIL CORP 1000 HOWARD BLVD 4TH FLR MT LAUREL, NJ ALONG ATLANTIC AVENUE	08054 R2 / 03	85,400 0 85,400		85,400			1	0.00 0.00 0.00
2	301 1	.80 AC	15C	NJ DEPT ENVIRONMENTAL PROTECTION CN 614 3906 CHURCH ROAD MT LAUREL NJ 169 WHITE HORSE PIKE	08054 PHB / 05	96,000 0 96,000		*Exempt*			1	0.00 0.00 0.00
3	301 2	.68 ACRES 1S	4A	MEISENZAHL PARTNERS LLC 607 COOPER RD WEST BERLIN NJ 181 WHITE HORSE PIKE	08091 PHB / 05	122,400 462,100 584,500		584,500			1	0.00 23,765.77 11,882.89
4	301 3	1.45 AC 1SF	4A	MEISENZAHL PARTNERS LLC 607 COOPER RD WEST BERLIN NJ 189 WHITE HORSE PIKE	08091 PHB / 05	139,300 277,400 416,700		416,700			1	0.00 16,943.02 8,471.51
5	301 4	.42 ACRES 1SF1G	2	MEISENZAHL PARTNERS LLC 607 COOPER ROAD WEST BERLIN NJ 195 WHITE HORSE PIKE	08091 PHB / 05	72,800 61,100 133,900		133,900			1	0.00 5,444.37 2,722.19
6	301 5	10.69 ACRES 1SF1G	2	MEISENZAHL PARTNERS LLC 607 COOPER RD WEST BERLIN, NJ 199 WHITE HORSE PIKE	08091 PHB / 05	210,600 102,100 312,700		312,700			1	0.00 12,714.38 6,357.19
7	301 6	1.72 ACRES	1	MRJ LLC 607 COOPER RD W BERLIN NJ 205 WHITE HORSE PIKE	08091 PHB / 05	163,500 0 163,500		163,500			1	0.00 6,647.91 3,323.96
8	301 7	13.39 ACRES	1	MEISENZAHL PARTNERS LLC 607 COOPER ROAD WEST BERLIN NJ 211 WHITE HORSE PIKE	08091 PHB / 05	525,000 0 525,000		525,000			1	0.00 21,346.50 10,673.25
9	301 8	.53 ACRES 2SB3G 10 UNITS	4C	SALVATI ALI & NICE 32 PENN RD VOORHEES NJ 221 WHITE HORSE PIKE	08043 PHB / 05	90,000 194,600 284,600		284,600			1	0.00 11,571.84 5,785.92
10	301 9	150X151 1SF1G	2	MAC DONALD THOMAS J & RITA 225 WHITE HORSE PIKE ATCO NJ 225 WHITE HORSE PIKE	08004 PHB / 05	41,000 163,500 204,500		204,500	V1 S1	2	1	500.00 7,814.97 3,907.49
11	301 11	98X150 1SF 10 .3375 AC	2	OKAN ANGELA DANIELLE 19 DEER POND BOULEVARD ATCO NJ 19 DEER POND BOULEVARD	08004 PHB / 05	42,400 140,200 182,600		182,600			1	0.00 7,424.52 3,712.26
12	301 12	87X150 1SF	2	MILLER PATRICK 21 DEER POND BLVD ATCO NJ 21 DEER POND BOULEVARD	08004 PHB / 05	42,300 81,600 123,900		123,900			1	0.00 5,037.77 2,518.89
13	301 13	50X150 1SF	1	MILLER PATRICK 21 DEER POND BLVD ATCO NJ 23 DEER POND BOULEVARD	08004 R2 / 05	9,000 0 9,000		9,000			1	0.00 365.94 182.97
14	301 14	75X150 1SF	2	VANARTSDALEN LINDA M 25 DEERPOND BLVD ATCO NJ 25 DEER POND BOULEVARD	08004 R2 / 05	41,300 80,900 122,200		122,200			1	0.00 4,968.65 2,484.33
Page Totals				V1 250 S1 250		1,585,000 1,563,500	0	3,148,500				Block: 301 Lot: 14

1	2	3	4	5	6	7	8	9	10	11		
Line	Block No Lot No. Qualification Account #	Land Dimensions Building Description Additional Lots Acreage	Prop Class	Owner's Name Address City State Property Location	Billing Code Zip Code Zoning/Tax Map Pg	Value	Exemptions Code Amount	Net Taxable Value	Deductions Code No Owners	Special Tax Codes	Num Units	Deduction Amt 2020 Tax 2021 1st
						Land Improvemnt Total						
1	301 15	115X150 1SF1G .3960 AC	2	LISS CHARLES W III & NANCY C 27 DEER POND BOULEVARD ATCO NJ 27 DEER POND BOULEVARD	08004 R2 / 19	44,900 96,300 141,200		141,200	V1 2		1	250.00 5,491.19 2,745.60
2	301 16	95X150 1SF1G .3271 AC	2	SALTER LEON J 42 WESTBURY DRIVE BERLIN, NJ 29 DEER POND BOULEVARD	08009 R2 / 05	43,100 118,900 162,000		162,000	V1 1		1	250.00 6,336.92 3,168.46
3	301 17	100X150 BILEVEL .3444 AC	2	SWIFT WILLIAM R III & CHARLENE D 31 DEER POND BOULEVARD ATCO NJ 31 DEER POND BOULEVARD	08004 R2 / 05	43,500 111,100 154,600		154,600			1	0.00 6,286.04 3,143.02
4	301 18	1.56 AC BILEVEL 1.5600 AC	2	ZAK KAROL 227 SUNSET AVENUE ATCO, NJ 227 SUNSET AVENUE	08004 R2 / 05	50,200 100,800 151,000		151,000			1	0.00 6,139.66 3,069.83
5	301 19	110X366 BILEVEL .9242 AC	2	GADESAUD PATRICIA 231 SUNSET AVENUE ATCO NJ 231 SUNSET AVENUE	08004 R2 / 5	47,400 134,400 181,800		181,800			1	0.00 7,391.99 3,696.00
6	301 20	100X364 1.5SF .8356 AC	2	CONTE ROBYN 511 CHANTICLEER CHERRY HILL NJ 235 SUNSET AVENUE	08003 R2 / 05	46,400 120,500 166,900		166,900			1	0.00 6,786.15 3,393.08
7	301 21	90X150 1.5SF .3099 AC	2	FORDE RAY A 239 SUNSET AVE ATCO NJ 239 SUNSET AVENUE	08004 R2 / 05	42,600 143,700 186,300		186,300			1	0.00 7,574.96 3,787.48
8	301 22	110X150 1SF .3788 AC	2	MOHAN CHRISTINA D 245 SUNSET AVENUE ATCO NJ 245 SUNSET AVENUE	08004 R2 / 05	44,400 95,900 140,300		140,300			1	0.00 5,704.60 2,852.30
9	301 23	107 X 200 2SF .4913 AC	2	SCHILLER TERENCE G 35 PINEHURST DRIVE ATCO NJ 35 PINEHURST DRIVE	08004 R2 / 05	45,700 110,800 156,500		156,500			1	0.00 6,363.29 3,181.65
10	301 24	107X200 BILEVEL .4913 AC	2	TRAVIS CHRISTINE 37 PINEHURST DRIVE ATCO NJ 37 PINEHURST DRIVE	08004 R2 / 05	45,700 112,700 158,400		158,400			1	0.00 6,440.54 3,220.27
11	301 25	111.29X229 2SF .5851 AC	2	MACCARONE ROBERT & OLGA 39 PINEHURST DRIVE ATCO NJ 39 PINEHURST DRIVE	08004 R2 / 05	46,000 111,900 157,900		157,900			1	0.00 6,420.21 3,210.11
12	301 26	0.04 AC .0000 AC	1	DELEON BENNY 43 PINEHURST DRIVE ATCO NJ PINEHURST DRIVE	08004 /	0 0 0		0			1	0.00 0.00 0.00
13	301 27	0.04 AC .0400 AC	1	NIEVES, VICTOR & LUZ M 105 COLUMBIA DR ATCO, NJ PINEHURST DRIVE	08004 R2 / 05	0 0 0		0			1	0.00 0.00 0.00
14	301 28	1.10 AC 1.1000 AC	15C	TOWNSHIP OF WATERFORD 2131 AUBURN AVENUE ATCO NJ SUNSET AVE LANDLOCK	08004 R2 / 05	5,500 0 5,500		*Exempt*			1	0.00 0.00 0.00
Page Totals				V2 500		499,900 1,257,000	0	1,756,900				Block: 301 Lot: 28

1	2	3	4	5	6	7	8	9	10	11		
Line	Block No Lot No. Qualification Account #	Land Dimensions Building Description Additional Lots Acreage	Prop Class	Owner's Name Address City State Property Location	Billing Code Zip Code Zoning/Tax Map Pg	Value	Exemptions Code Amount	Net Taxable Value	Deductions Code No Owners	Special Tax Codes	Num Units	Deduction Amt 2020 Tax 2021 1st
						Land Improvemnt Total						
1	301 29	1.29 AC 1.2900 AC	1	MEISENZAHN PARTNERS, LLC 607 COOPER RD WEST BERLIN NJ 185 WHITE HORSE PIKE	08091 PHB / 05	25,800 0 25,800		25,800			1	0.00 1,049.03 524.52
2	301 30	90X175 .3616 AC	1	SWK PARCEL LLC 191 W WHITE HORSE PIKE BERLIN NJ 508 ROUTE 73	08009 PHB / 05	12,600 0 12,600		12,600			1	0.00 512.32 256.16
3	301 31	.24 AC .2400 AC	15C	NJ DEPT TRANSPORTATION 1035 PARKWAY AVENUE TRENTON NJ 510 ROUTE 73	08625 PHB / 05	9,600 0 9,600		*Exempt*			1	0.00 0.00 0.00
4	301 32	2.4 ACRES 2.4000 AC	15C	NJ DEPT TRANSPORTATION 1035 PARKWAY AVENUE CN60 TRENTON NJ ROUTE 73	08625 PHB / 05	48,000 0 48,000		*Exempt*			1	0.00 0.00 0.00
5	302 1	202.19X175 1SF .8123 AC	2	HOME TRANSITIONS LLC 50 KINGSROW BLACKWOOD, NJ 233 WHITE HORSE PIKE	08094 PHB / 05	90,600 78,800 169,400		169,400			1	0.00 6,887.80 3,443.90
6	302 2	207.81X200 .9541 AC	15C	TOWNSHIP OF WATERFORD 2131 AUBURN AVENUE ATCO NJ 247 WHITE HORSE PIKE	08004 PHB / 05	93,200 0 93,200		*Exempt*			1	0.00 0.00 0.00
7	302 3	92X150 1SF .3168 AC	2	STALFIERI ALFONSO & JOSEPHINE 244 RISING SUN AVENUE ATCO NJ 244 RISING SUN AVENUE	08004 PHB / 05	42,800 137,600 180,400		180,400			1	0.00 7,335.06 3,667.53
8	302 4	87X150 1SF .2996 AC	2	BRIGGS ROBERT HOWARD III 240 RISING SUN AVE ATCO NJ 240 RISING SUN AVENUE	08004 PHB / 05	40,200 107,200 147,400		147,400			1	0.00 5,993.28 2,996.64
9	302 5	81X150 1SF .2789 AC	2	LUPINETTI KELSIE M 236 RISING SUN ATCO NJ 236 RISING SUN AVENUE	08004 PHB / 05	42,300 106,700 149,000		149,000			1	0.00 6,058.34 3,029.17
10	302 6	100X150 1SF1G .3444 AC	2	EDWARDS KEVIN B & TRUDITH L 24 DEERPOND BOULEVARD ATCO NJ 24 DEER POND BOULEVARD	08004 PHB / 05	43,500 137,500 181,000		181,000			1	0.00 7,359.46 3,679.73
11	302 7	75X150 1SF .2583 AC	2	CYPHERT IDA M 22 DEER POND BOULEVARD ATCO NJ 22 DEER POND BOULEVARD	08004 PHB / 05	41,300 125,000 166,300		166,300			1	0.00 6,761.76 3,380.88
12	303 1	169.74X200 BANK .7793 AC	4A	CAPVIEW INCOME & VALUE FUND IV LP 5910 N CENTRAL EXPWY 1625 DALLAS TX 249 WHITE HORSE PIKE	75206 PHB / 06	187,900 569,400 757,300		757,300			1	0.00 30,791.82 15,395.91
13	303 2	3.47 AC 2S 4 UNITS 3.4700 AC	4C	GVI PLINER INC (A NJ CORP) PO BOX 160 ATCO NJ 259 WHITE HORSE PIKE	08004 PHB / 06	104,100 122,200 226,300		226,300			1	0.00 9,201.36 4,600.68
14	303 3	290X200 1SF 1.3315 AC	4A	MONDROSCH JASON 625 CENTER AVENUE CHESILHURST NJ 275 WHITE HORSE PIKE	08089 PHB / 06	163,200 72,900 236,100		236,100			1	0.00 9,599.83 4,799.92
Page Totals						794,300 1,457,300	0	2,251,600				Block: 303 Lot: 3

1	2	3	4	5	6	7	8	9	10	11		
Line	Block No Lot No. Qualification Account #	Land Dimensions Building Description Additional Lots Acreage	Prop Class	Owner's Name Address City State Property Location	Billing Code Zip Code Zoning/Tax Map Pg	Value Land Improvemnt Total	Exemptions Code Amount	Net Taxable Value	Deductions Code No Owners	Special Tax Codes	Num Units	Deduction Amt 2020 Tax 2021 1st
1	303 4	0.77 ACRES 4 UNITS 5,6,7 .7700 AC	2	K & K ASSOCIATES, II PO BOX 1512 LAUREL SPRINGS NJ 65 BRIARCLIFF ROAD	08021 PHB / 06	43,100 186,800 229,900		229,900			4	0.00 9,347.73 4,673.87
2	303 8	190X10 IR .0000 AC	1	GVI PLINER INC PO BOX 160 ATCO NJ COLGATE ROAD	08004 R2 / 06	400 0 400		400			1	0.00 16.26 8.13
3	303 9	12X84 .0231 AC	15C	WINSLOW TOWNSHIP 125 SOUTH ROUTE 73 BRADDOCK NJ COLGATE ROAD	08037 PHB / 06	200 0 200		*Exempt*			1	0.00 0.00 0.00
4	303 10	190X150 .6543 AC	15C	WINSLOW TOWNSHIP 125 SOUTH ROUTE 73 BRADDOCK NJ COLGATE ROAD	08037 R2 / 06	21,600 29,900 51,500		*Exempt*			1	0.00 0.00 0.00
5	303 11	0.04 AC .0400 AC	1	GVI PLINER INC (A NJ CORP) PO BOX 160 ATCO NJ 27 COLGATE ROAD	08004 R2 / 06	100 0 100		100			1	0.00 4.07 2.04
6	303 12	100X204 BILEVEL .4683 AC	2	SMITH JEANNETTE 29 COLGATE ROAD ATCO NJ 29 COLGATE RD	08004 R2 / 06	42,800 79,500 122,300		122,300			1	0.00 4,972.72 2,486.36
7	303 13	100X204 SPLITLEVEL .4683 AC	2	LOPEZ ELIZABETH 31 COLGATE RD ATCO NJ 31 COLGATE ROAD	08004 R2 / 06	45,000 108,900 153,900		153,900			1	0.00 6,257.57 3,128.79
8	303 14	100X204 SPLITLEVEL .4683 AC	2	DARBY KEVIN A SR & YOLANDA M 33 COLGATE ROAD ATCO NJ 33 COLGATE ROAD	08004 R2 / 06	45,000 119,100 164,100		164,100	V1 2		1	250.00 6,422.31 3,211.16
9	303 15	100X204 2SF .4683 AC	2	ECKERT DARYL & TORRI & ETALS 35 COLGATE ROAD ATCO NJ 35 COLGATE ROAD	08004 R2 / 06	45,000 104,300 149,300		149,300			1	0.00 6,070.54 3,035.27
10	303 16	100X204 1SF .4683 AC	2	VILLANO REYNALDA 37 COLGATE ROAD ATCO NJ 37 COLGATE ROAD	08004 R2 / 06	45,000 94,100 139,100		139,100			1	0.00 5,655.81 2,827.91
11	303 17	100X204 SPLITLEVEL .4683 AC	2	DIAZ EVELYN & NIEVES ANGEL L 39 COLGATE ROAD ATCO NJ 39 COLGATE ROAD	08004 R2 / 06	45,000 150,500 195,500		195,500			1	0.00 7,949.03 3,974.52
12	303 18	100X204 1SF .4683 AC	15F	ZAGAMI JOHN FRANCIS SR 41 COLGATE ROAD ATCO NJ 41 COLGATE ROAD	08004 R2 / 06	44,500 97,300 141,800		*Exempt*			1	0.00 0.00 0.00
13	303 19	0.34 AC ASSESSED IN WINSLOW .3400 AC	1	CORTESE VINCENT & NICOLE 45 COLGATE ROAD ATCO, NJ 43 COLGATE ROAD	08004 R2 / 06	0 0 0		0			1	0.00 0.00 0.00
14	303 20	52.23X173.49 2SF1G .2080 AC	2	DOTO JEFFREY L 42 PINEHURST DRIVE ATCO NJ 42 PINEHURST DRIVE	08004 R2 / 06	40,200 142,300 182,500		182,500			1	0.00 7,420.45 3,710.23
Page Totals		V1 250				351,600 985,500	0	1,337,100	Block: 303 Lot: 20			

1	2	3	4	5	6	7	8	9	10	11		
Line	Block No Lot No. Qualification Account #	Land Dimensions Building Description Additional Lots Acreage	Prop Class	Owner's Name Address City State Property Location	Billing Code Zip Code Zoning/Tax Map Pg	Value	Exemptions Code Amount	Net Taxable Value	Deductions Code No Owners	Special Tax Codes	Num Units	Deduction Amt 2020 Tax 2021 1st
						Land Improvemnt Total						
1	303 21	111.54X173.49 SPLITLEVEL .4442 AC	2	HARMON ESTHER (EST) 40 PINEHURST DR ATCO NJ 40 PINEHURST DRIVE	08004 R2 / 06	45,100 120,000 165,100		165,100			1	0.00 6,712.97 3,356.49
2	303 22	114X173.49 BILEVEL .4540 AC	2	PALMERCHUCK MATTHEW & KATHRYN 38 PINEHURST DRIVE ATCO NJ 38 PINEHURST DRIVE	08004 R2 / 06	45,400 100,900 146,300		146,300			1	0.00 5,948.56 2,974.28
3	303 23	150X150 1SF .5165 AC	2	MCKENNA BOBBI J 36 PINEHURST DRIVE ATCO NJ 36 PINEHURST DRIVE	08004 R2 / 06	48,000 132,200 180,200		180,200			1	0.00 7,326.93 3,663.47
4	303 24	100X150 1SF1G .3444 AC	2	RYAN CHRISTOPHER M 34 PINEHURST DRIVE ATCO NJ 34 PINEHURST DRIVE	08004 R2 / 06	43,500 107,700 151,200		151,200			1	0.00 6,147.79 3,073.90
5	303 25	108X150 1SF .3719 AC	2	WILLIAMS ROBERT & DEBORAH 32 PINEHURST DR ATCO NJ 32 PINEHURST DRIVE	08004 R2 / 06	44,200 89,800 134,000		134,000			1	0.00 5,448.44 2,724.22
6	303 26	80X150 1SF .2755 AC	2	FUSCO CARMELLA & BALTERA D & KERRY 30 PINEHURST DRIVE ATCO NJ 30 PINEHURST DRIVE	08004 R2 / 06	41,700 88,600 130,300		130,300			1	0.00 5,298.00 2,649.00
7	303 27	80X150 1SF1G .2755 AC	2	SEVERINO JOSEPH & PHYLLIS 28 PINEHURST DRIVE ATCO NJ 28 PINEHURST DRIVE	08004 R2 / 06	41,700 121,500 163,200		163,200	V1 2		1	250.00 6,385.71 3,192.86
8	303 28	82X150 1SF .2824 AC	2	DANG KEN & TRAN VIEN 26 PINEHURST DRIVE ATCO NJ 26 PINEHURST DRIVE	08004 R2 / 06	41,900 96,700 138,600		138,600			1	0.00 5,635.48 2,817.74
9	303 29	200X169.74 1SF1G .7793 AC	2	HOGAN PAUL A & EVA B 24 PINEHURST DRIVE ATCO NJ 24 PINEHURST DRIVE	08004 PHB / 06	51,500 221,300 272,800		272,800			1	0.00 11,092.05 5,546.03
10	303 30	82X20.19 .0380 AC	1	GVI PLINER INC PO BOX 160 ATCO NJ PINEHURST DRIVE	08004 R2 / 06	300 0 300		300			1	0.00 12.20 6.10
11	303 31	80X20.19 .0371 AC	1	SEVERINO JOSEPH & PHYLLIS 28 PINEHURST DRIVE ATCO NJ PINEHURST DRIVE	08004 R2 / 06	300 0 300		300			1	0.00 12.20 6.10
12	303 32	439X20.63 .2079 AC	1	GVI PLINER INC PO BOX 160 ATCO NJ PINEHURST DRIVE	08004 R2 / 06	600 0 600		600			1	0.00 24.40 12.20
13	304 1	150X105 2SF .3616 AC	2	SENTELL CHRISTOPHER T 55 BRIARCLIFF ROAD ATCO NJ 55 BRIARCLIFF ROAD	08004 R2 / 06	44,000 129,900 173,900		173,900			1	0.00 7,070.77 3,535.39
14	304 2	100X155 1SF1G .3558 AC	2	MARRERO KIMBERLY 53 BRIARGLIFF RD ATCO. NJ 53 BRIARCLIFF ROAD	08004 R2 / 06	43,700 99,400 143,100		143,100			1	0.00 5,818.45 2,909.23
Page Totals				V1 250		491,900 1,308,000	0	1,799,900				Block: 304 Lot: 2

1	2	3	4	5	6	7	8	9	10	11		
Line	Block No Lot No. Qualification Account #	Land Dimensions Building Description Additional Lots Acreage	Prop Class	Owner's Name Address City State Property Location	Billing Code Zip Code Zoning/Tax Map Pg	Value	Exemptions Code Amount	Net Taxable Value	Deductions Code No Owners	Special Tax Codes	Num Units	Deduction Amt 2020 Tax 2021 1st
						Land Improvemnt Total						
1	304 3	100X155 SPLITLEVEL .3558 AC	2	KILBURN ROBERT 51 BRIARCLIFF ROAD ATCO, NJ 51 BRIARCLIFF ROAD	08004 R2 / 06	43,700 116,800 160,500		160,500			1	0.00 6,525.93 3,262.97
2	304 4	100X155 SPLITLEVEL .3558 AC	2	MATTHEWS COLIN MEDVEDIK TIERNEY 49 BRIARCLIFF ROAD ATCO NJ 49 BRIARCLIFF ROAD	08004 R2 / 06	43,700 135,400 179,100		179,100			1	0.00 7,282.21 3,641.11
3	304 5	100X155 2SF .3558 AC	2	FRANCHITTI MICHAEL & JULIA 47 BRIARCLIFF RD ATCO NJ 47 BRIARCLIFF ROAD	08004 R2 / 06	43,700 159,500 203,200		203,200			1	0.00 8,262.11 4,131.06
4	304 6	100X155 BILEVEL .3558 AC	2	THORNTON PATRICK 45 BRIARCLIFF RD ATCO NJ 45 BRIARCLIFF ROAD	08004 R2 / 06	43,700 101,000 144,700		144,700			1	0.00 5,883.50 2,941.75
5	304 7	100X155 SPLITLEVEL .3558 AC	2	MITCHELL WILLIE H & PAMELA 43 BRIARCLIFF ROAD ATCO NJ 43 BRIARCLIFF ROAD	08004 R2 / 06	43,700 123,900 167,600		167,600			1	0.00 6,814.62 3,407.31
6	304 8	100X155 BILEVEL .3558 AC	2	SMITH LORISTON 41 BRIARCLIFF RD ATCO NJ 41 BRIARCLIFF ROAD	08004 R2 / 06	44,400 91,700 136,100		136,100			1	0.00 5,533.83 2,766.92
7	304 9	78X150 1SF1G .2686 AC	2	DIXON LAMONT & DIXON-JAMES SHARRON 39 BRIARCLIFF RD ATCO NJ 39 BRIARCLIFF RD	08004 R2 / 06	39,400 102,200 141,600		141,600			1	0.00 5,757.46 2,878.73
8	304 11	74X150 SPLITLEVEL .2548 AC	2	HOLSEY DARYL JR & GIBSON ASHLEY 44 COLGATE ROAD ATCO NJ 44 COLGATE ROAD	08004 R2 / 06	41,700 112,100 153,800		153,800			1	0.00 6,253.51 3,126.76
9	304 12	100X150 1SB1G .3444 AC	2	CRONIN VINCENT & MACCREADY TINA 42 COLGATE ROAD ATCO NJ 42 COLGATE ROAD	08004 R2 / 06	43,500 141,800 185,300		185,300			1	0.00 7,534.30 3,767.15
10	304 13	100X150 1SB1G .3444 AC	2	ROEGIGER OLE F 40 COLGATE ROAD ATCO NJ 40 COLGATE ROAD	08004 R2 / 06	43,500 98,700 142,200		142,200			1	0.00 5,781.85 2,890.93
11	304 14	100X150 1SB1G .3444 AC	2	MILLER JOSEPH P 38 COLGATE ROAD ATCO NJ 38 COLGATE ROAD	08004 R2 / 06	43,500 90,500 134,000		134,000			1	0.00 5,448.44 2,724.22
12	304 15	100X150 SPLITLEVEL .3444 AC	2	DELGADO FREDDY JR & ZUSSETTE 36 COLGATE ROAD ATCO NJ 36 COLGATE ROAD	08004 R2 / 06	43,500 116,800 160,300		160,300			1	0.00 6,517.80 3,258.90
13	304 16	100X150 1SB1G .3444 AC	2	FELDER JOHN C JR 34 COLGATE ROAD ATCO NJ 34 COLGATE ROAD	08004 R2 / 06	43,500 93,400 136,900		136,900	V1 2		1	250.00 5,316.35 2,658.18
14	304 17	100X150 2SF .3444 AC	2	BARNETTE JUSTIN M & DANIELLE 32 COLGATE ROAD ATCO NJ 32 COLGATE ROAD	08004 R2 / 06	43,500 111,300 154,800		154,800			1	0.00 6,294.17 3,147.09
Page Totals			V1 250			605,000 1,595,100	0	2,200,100				Block: 304 Lot: 17

1	2	3		4		5	6	7	8		9	10	11	
Line	Block No Lot No. Qualification Account #	Land Dimensions Building Description Additional Lots Acreage	Prop Class	Owner's Name Address City State Property Location	Billing Code Zip Code Zoning/Tax Map Pg	<u>Value</u>	Exemptions Code Amount	Net Taxable Value	Deductions Code No Owners	Special Tax Codes	Num Units	Deduction Amt		
						Land Improvemnt Total						2020 Tax 2021 1st		
1	304 18	157X150 2SF .5406 AC	2	SCAFE DASHAYI 30 COLGATE RD WATERFORD NJ 30 COLGATE ROAD	08004 R2 / 06	45,000 106,300 151,300		151,300			1	0.00 6,151.86 3,075.93		
2	304 19	157X150 SPLITLEVEL .5406 AC	2	BROWN KATHLEEN F & RAYMOND JR 28 COLGATE ROAD ATCO NJ 28 COLGATE ROAD	08004 R2 / 06	44,300 127,300 171,600		171,600			1	0.00 6,977.26 3,488.63		
3	305 1	130X125 1SF .3730 AC	2	PASSARELLA JACK E & BERNICE S 28 DEER POND BOULEVARD ATCO NJ 28 DEER POND BOULEVARD	08004 R2 / 05	46,200 123,300 169,500		169,500	V1 S1	2	1	500.00 6,391.87 3,195.94		
4	305 2	95X150 1SF .3271 AC	2	GEILING ILONA M 235 RISING SUN AVE ATCO, NJ 235 RISING SUN AVENUE	08004 R2 / 05	43,100 110,900 154,000		154,000			1	0.00 6,261.64 3,130.82		
5	305 3	93X150 1SF .3202 AC	2	LINDEN MATTHEW M 239 RISING SUN AVE ATCO NJ 239 RISING SUN AVENUE	08004 R2 / 05	42,900 113,600 156,500		156,500			1	0.00 6,363.29 3,181.65		
6	305 4	92X150 1SF .3168 AC	2	SOLIS VICTOR F & MARGARET 245 RISING SUN AVENUE ATCO NJ 245 RISING SUN AVENUE	08004 R2 / 05	42,800 88,800 131,600		131,600	V1	2	1	250.00 5,100.86 2,550.43		
7	305 5	105X150 1SF1G .3616 AC	2	WATSON BEATRICE J & LINDA L 244 SUNSET AVE ATCO NJ 244 SUNSET AVENUE	08004 R2 / 05	44,000 91,100 135,100		135,100			1	0.00 5,493.17 2,746.59		
8	305 6	100X150 1SF1G .3444 AC	2	MASTERS JACK L 238 SUNSET AVENUE ATCO NJ 238 SUNSET AVENUE	08004 R2 / 05	43,500 91,400 134,900		134,900			1	0.00 5,485.03 2,742.52		
9	305 7	100X150 BILEVEL .3444 AC	2	GONZALEZ EMANUEL 234 SUNSET AVENUE ATCO NJ 234 SUNSET AVENUE	08004 R2 / 05	43,500 118,300 161,800		161,800			1	0.00 6,578.79 3,289.40		
10	305 8	105X150 2SF .3616 AC	2	PASSARELLA J BART & JANE M 230 SUNSET AVENUE ATCO NJ 230 SUNSET AVENUE	08004 R2 / 05	44,000 154,300 198,300		198,300			1	0.00 8,062.88 4,031.44		
11	401 1	0.815 AC 2SF .8150 AC	4A	277 WHITE HORSE PIKE LLC 9 ARCADIAN DRIVE SICKLERVILLE, NJ 277 WHITE HORSE PIKE	08081 PHB / 06	153,800 584,200 738,000		738,000			1	0.00 30,007.08 15,003.54		
12	401 2	80X100 1SF .1837 AC	1	289 WHITE HORSE PIKE LLC 9 ARCADIAN DRIVE BRADDOCK NJ 285 WHITE HORSE PIKE	08081 PHB / 06	22,500 0 22,500		22,500			1	0.00 914.85 457.43		
13	401 3	0.942 AC 2S .9420 AC	4A	289 WHITE HORSE PIKE LLC 9 ARCADIAN DRIVE SICKLERVILLE, NJ 289 WHITE HORSE PIKE	08081 PHB / 06	141,000 574,500 715,500		715,500			1	0.00 29,092.23 14,546.12		
14	401 4	0.39 AC 1SF .3900 AC	2	ZOOK JAMES E 295 WHITE HORSE PIKE ATCO NJ 295 WHITE HORSE PIKE	08004 PHB / 06	36,700 124,900 161,600		161,600	S1	1	1	250.00 6,320.66 3,160.33		
Page Totals				V2 500 S2 500		793,300 2,408,900	0	3,202,200				Block: 401 Lot: 4		

1	2	3	4	5	6	7	8	9	10	11		
Line	Block No Lot No. Qualification Account #	Land Dimensions Building Description Additional Lots Acreage	Prop Class	Owner's Name Address City State Property Location	Billing Code Zip Code Zoning/Tax Map Pg	Value	Exemptions Code Amount	Net Taxable Value	Deductions Code No Owners	Special Tax Codes	Num Units	Deduction Amt 2020 Tax 2021 1st
						Land Improvemnt Total						
1	401 5	100X250 1SF .5739 AC	4A	299 WHP LLC 391 NORTH STREET HAMMONTON NJ 299 WHITE HORSE PIKE	08037 PHB / 06	78,800 115,900 194,700		194,700			1	0.00 7,916.50 3,958.25
2	401 6	100X250 1SF .5739 AC	2	303 WHP LLC 391 NORTH STREET HAMMONTON NJ 303 WHITE HORSE PIKE	08037 PHB / 06	35,100 103,400 138,500		138,500			1	0.00 5,631.41 2,815.71
3	401 7	100X250 1.5SF .5739 AC	2	DAY LAWRENCE A SR & DEBRA L 307 WHITE HORSE PIKE ATCO NJ 307 WHITE HORSE PIKE	08004 PHB / 06	38,900 90,600 129,500		129,500	V1 2		1	250.00 5,015.47 2,507.74
4	401 8	150X250 1.5SF .8609 AC	4A	LAWYER-LESKA LLC 311 WHITE HORSE PIKE #100 ATCO NJ 311 WHITE HORSE PIKE	08004 PHB / 06	118,100 183,900 302,000		302,000			1	0.00 12,279.32 6,139.66
5	401 9	232X236 1.2569 AC	1	ALI SERVICES LLC 124 NEW FREEDOM ROAD BERLIN NJ 317 WHITE HORSE PIKE	08009 /	118,600 0 118,600		118,600			1	0.00 4,822.28 2,411.14
6	401 10	700X160 COMMON AREA 2.5712 AC	4A	LEGACY AT WT PINES %TARGET PROP MGT 2215 OLD MARLTON PK EAST MARLTON, NJ 9 COLGATE ROAD	08053 SPLT / 06	0 0 0		0			1	0.00 0.00 0.00
7	401 11	0.2721 AC 1SF .2721 AC	2	BRADLEY JOSHUA K & DEFELICE KELLY A 15 COLGATE ROAD ATCO NJ 15 COLGATE ROAD	08004 PHB / 06	39,700 74,600 114,300		114,300			1	0.00 4,647.44 2,323.72
8	401 12	0.189 AC 1SF .1890 AC	2	KEENAN MELINDA 17 COLGATE ROAD ATCO NJ 17 COLGATE ROAD	08004 PHB / 06	37,500 81,500 119,000		119,000			1	0.00 4,838.54 2,419.27
9	401 13	0.189 AC 1SF .1890 AC	2	JACKSON DAVID W & DEBORAH C 129 SHERBROOK BLVD SOMERDALE, NJ 19 COLGATE ROAD	08083 PHB / 06	37,500 73,400 110,900		110,900			1	0.00 4,509.19 2,254.60
10	401 14	0.189 AC 1SF .1890 AC	2	ROBINSON WARD III 21 COLGATE ROAD ATCO NJ 21 COLGATE ROAD	08004 PHB / 06	37,500 86,700 124,200		124,200			1	0.00 5,049.97 2,524.99
11	401 15	0.81 AC 4 UNITS 401: 16, 17, 18 .8100 AC	2	K & K ASSOCIATES, II PO BOX 1512 LAUREL SPRINGS NJ 60 BRIARCLIFF ROAD	08021 PHB / 06	46,200 191,600 237,800		237,800			4	0.00 9,668.95 4,834.48
12	402 1	1.22 AC COMMON AREA 1.2200 AC	1	LEGACY AT WT PINES % MAMCO PROP MGT 14000 HORIZON WAY STE 200 MT LAUREL NJ VIRGINIA DRIVE	08054 PHB / 06	0 0 0		0			1	0.00 0.00 0.00
13	402 2	100X250 2SF .5739 AC	4A	OAKSHADE ASSOCIATES 331 WHITE HORSE PIKE ATCO NJ 331 WHITE HORSE PIKE	08004 PHB / 06	78,800 290,300 369,100		369,100			1	0.00 15,007.61 7,503.81
14	402 3	2.537 AC 2SF 2.5370 AC	2	ATCO ALLIANCE LLC PO BOX 227 TENNET NJ 335 WHITE HORSE PIKE	07763 PHB / 06	49,600 59,000 108,600		108,600			1	0.00 4,415.68 2,207.84
Page Totals				V1 250		716,300 1,350,900	0	2,067,200				Block: 402 Lot: 3

1	2	3	4	5	6	7	8	9	10	11		
Line	Block No Lot No. Qualification Account #	Land Dimensions Building Description Additional Lots Acreage	Prop Class	Owner's Name Address City State Property Location	Billing Code Zip Code Zoning/Tax Map Pg	Value	Exemptions Code Amount	Net Taxable Value	Deductions Code No Owners	Special Tax Codes	Num Units	Deduction Amt 2020 Tax 2021 1st
						Land Improvemnt Total						
1	402 4	6.73 AC 1.5SF 6.7300 AC	4A	BANES KATHLEEN P. 2112 ATCO AVENUE ATCO NJ 355 WHITE HORSE PIKE	08004 SPLT / 06	149,700 86,100 235,800		235,800			1	0.00 9,587.63 4,793.82
2	402 5	0.34 AC 1SF .3400 AC	2	CARNEY GORDON R JR 196 GRANGER AVE ATCO, NJ 196 GRANGER AVENUE	08004 OC / 07	43,000 117,200 160,200		160,200	V1 1		1	250.00 6,263.73 3,131.87
3	402 6	1.305 AC 1.3050 AC	1	SCELISO RITA 457 ATCO AVENUE ATCO NJ 200 GRANGER AVE	08004 OC / 07	51,500 0 51,500		51,500			1	0.00 2,093.99 1,047.00
4	402 7	272X180 SPLITLEVEL 1.1240 AC	2	SCELISO RITA 457 ATCO AVENUE ATCO NJ 457 ATCO AVENUE	08004 OC / 07	48,900 149,900 198,800		198,800			1	0.00 8,083.21 4,041.61
5	402 8	181X200 1SF .8310 AC	2	EGGLESTON CHARLOTTE F 451 ATCO AVE ATCO NJ 451 ATCO AVENUE	08004 OC / 07	46,800 101,000 147,800		147,800			1	0.00 6,009.55 3,004.78
6	402 9	9.89 AC 1SF 9.8900 AC	2	BUTENIS PATRICIA TRUST & MULRANEY,D 427 ATCO AVENUE ATCO, NJ 427 ATCO AVENUE	08004 OC / 06	78,100 266,300 344,400		344,400			1	0.00 14,003.30 7,001.65
7	402 10	2.43 AC SPLITLEVEL 2.4300 AC	2	CONWAY CHARLES & JENNIFER 295 WATERFORD ROAD HAMMONTON NJ 421 ATCO AVENUE	08037 OC / 06	54,300 158,600 212,900		212,900			1	0.00 8,656.51 4,328.26
8	402 11	125X114 1SFBIG .3271 AC	2	ORTIZ CHRISTOPHER & SAMANTHA JO 23 YALE ROAD ATCO NJ 23 YALE ROAD	08004 OC / 06	42,900 101,600 144,500		144,500			1	0.00 5,875.37 2,937.69
9	402 12	103X100 BILEVEL .2365 AC	2	RICHARDSON-BRADSHAW LATANYA 176 W 94TH ST APT 11F NEW YORK, NY 21 YALE ROAD	10025 OC / 06	41,800 92,900 134,700		134,700			1	0.00 5,476.90 2,738.45
10	402 13	104X86 .2053 AC	1	LEE AUSTIN R & BARBARA 19 YALE ROAD ATCO NJ 19 YALE ROAD	08004 OC / 06	0 0 0		0			1	0.00 0.00 0.00
11	402 14	0.17 AC .1700 AC	1	HOLLIS BERNARD E & BARBARA E 17 YALE ROAD ATCO NJ 17 YALE ROAD	08004 OC / 06	0 0 0		0			1	0.00 0.00 0.00
12	402 15	0.136 AC .1360 AC	1	BENNETT CHRISTINE 15 YALE ROAD ATCO NJ 15 YALE ROAD	08004 OC / 06	0 0 0		0			1	0.00 0.00 0.00
13	402 16	0.102 AC .1020 AC	1	MILSTEAD, DONALD 13 YALE ROAD ATCO, NJ 13 YALE ROAD	08004 OC / 06	0 0 0		0			1	0.00 0.00 0.00
14	402 17	0.052 AC .0520 AC	1	GAULT, MARION 11 YALE ROAD ATCO, NJ 11 YALE ROAD	08004 OC / 06	0 0 0		0			1	0.00 0.00 0.00
Page Totals				V1 250		557,000 1,073,600	0	1,630,600				Block: 402 Lot: 17

1	2	3		4		5	6	7	8	9	10	11
Line	Block No Lot No. Qualification Account #	Land Dimensions Building Description Additional Lots Acreage	Prop Class	Owner's Name Address City State Property Location	Billing Code Zip Code Zoning/Tax Map Pg	<u>Value</u>	Exemptions Code Amount	Net Taxable Value	Deductions Code No Owners	Special Tax Codes	Num Units	Deduction Amt 2020 Tax 2021 1st
						Land Improvemnt Total						
1	402 18	0.034 AC	1	JACKSON, SHEILA 9 YALE ROAD ATCO, NJ 9 YALE ROAD	08004 R2 / 06	0 0 0		0			1	0.00 0.00 0.00
2	402 19	0.005 AC	1	SPROWL HERBERT III & HUBSCHER ERIN 7 YALE ROAD ATCO NJ 7 YALE AVE	08004 R2 / 06	0 0 0		0			1	0.00 0.00 0.00
3	402 20	94X175 SPLITLEVEL .3776 AC	2	ROSADO PEDRO & MIRIAM 20 CORNELL ROAD ATCO NJ 20 CORNELL ROAD	08004 R2 / 06	45,000 126,100 171,100		171,100			1	0.00 6,956.93 3,478.47
4	402 21	100X175 SPLITLEVEL .4017 AC	2	NUNNENKAMP TIM W & VAL F JR 2003 CHAMPION DRIVE VOORHEES NJ 22 CORNELL ROAD	08043 R2 / 06	43,500 132,600 176,100		176,100			1	0.00 7,160.23 3,580.12
5	402 22	140X175 2SF .5624 AC	2	HORSLEY OWEN S & LORETTA 24 CORNELL ROAD ATCO NJ 24 CORNELL ROAD	08004 R2 / 06	48,500 97,100 145,600		145,600			1	0.00 5,920.10 2,960.05
6	402 23	140X200 SPLITLEVEL .6428 AC	2	JACKSON TERRI L & WILLIAMS DAVID 27 CORNELL ROAD ATCO NJ 27 CORNELL ROAD	08004 R2 / 06	49,000 113,300 162,300		162,300			1	0.00 6,599.12 3,299.56
7	402 24	100X200 2SF .4591 AC	2	JOHNSON DAVID JR & EDWINA E 25 CORNELL ROAD ATCO NJ 25 CORNELL ROAD	08004 R2 / 06	45,200 103,000 148,200		148,200			1	0.00 6,025.81 3,012.91
8	402 25	87X235 SPLITLEVEL .4694 AC	2	LITTLES, GRADY JR 23 CORNELL RD ATCO NJ 23 CORNELL ROAD	08004 R2 / 06	42,300 139,000 181,300		181,300			1	0.00 7,371.66 3,685.83
9	402 26	45X150 1SF .1550 AC	2	STONE MICHAEL P & ROEMHILD KATHLEEN 40 BRIARCLIFF ROAD ATCO NJ 40 BRIARCLIFF ROAD	08004 R2 / 06	39,900 100,300 140,200		140,200			1	0.00 5,700.53 2,850.27
10	402 27	113X159 BILEVEL .4125 AC	2	CLAIBORNE DIANA L 42 BRIARCLIFF ROAD ATCO NJ 42 BRIARCLIFF ROAD	08004 R2 / 06	44,100 103,100 147,200		147,200			1	0.00 5,985.15 2,992.58
11	402 28	100X159 BILEVEL .3650 AC	2	MCKNIGHT MYCOTHER & EVALEAN 1046 W PEBBLE DR HANDFORD CA 44 BRIARCLIFF ROAD	93230 R2 / 06	43,700 102,300 146,000		146,000			1	0.00 5,936.36 2,968.18
12	402 29	100X159 BILEVEL .3650 AC	2	HEIM WILLIAM & CINDY & BRITTANY 46 BRIARCLIFF ROAD ATCO NJ 46 BRIARCLIFF ROAD	08004 R2 / 06	43,700 94,300 138,000		138,000			1	0.00 5,611.08 2,805.54
13	402 30	100X159 2SF .3650 AC	2	RODRIGUEZ, MIGUEL A JR 48 BRIARCLIFF RD ATCO NJ 48 BRIARCLIFF ROAD	08004 R2 / 06	43,700 109,800 153,500		153,500			1	0.00 6,241.31 3,120.66
14	402 31	100X159 SPLITLEVEL .3650 AC	2	NICHOLSON BRIANA M & JUSTIN J 50 BRIARCLIFF ROAD ATCO NJ 50 BRIARCLIFF ROAD	08004 R2 / 06	43,700 145,800 189,500		189,500			1	0.00 7,705.07 3,852.54
Page Totals						532,300 1,366,700	0	1,899,000				Block: 402 Lot: 31

1	2	3		4		5	6	7	8	9	10	11
Line	Block No Lot No. Qualification Account #	Land Dimensions Building Description Additional Lots Acreage	Prop Class	Owner's Name Address City State Property Location	Billing Code Zip Code Zoning/Tax Map Pg	<u>Value</u>	Exemptions Code Amount	Net Taxable Value	Deductions Code No Owners	Special Tax Codes	Num Units	Deduction Amt 2020 Tax 2021 1st
						Land Improvemnt Total						
1	402 32	100X159 SPLITLEVEL .3650 AC	2	DEANTONELLIS DANIEL 52 BRIARCLIFF ROAD ATCO NJ 52 BRIARCLIFF ROAD	08004 R2 / 06	43,700 99,600 143,300		143,300			1	0.00 5,826.58 2,913.29
2	402 33	92X159 SPLITLEVEL .3358 AC	2	GIBSON ELWOOD A III & DEBORAH A 54 BRIARCLIFF ROAD. ATCO NJ 54 BRIARCLIFF ROAD	08004 R2 / 06	42,900 116,700 159,600		159,600			1	0.00 6,489.34 3,244.67
3	402 34	90X159 BILEVEL .3285 AC	2	MASTER KETAN & JAYATI 56 BRIARCLIFF RD ATCO, NJ 56 BRIARCLIFF ROAD	08004 R2 / 06	42,700 92,300 135,000		135,000			1	0.00 5,489.10 2,744.55
4	402 35	95X159 BILEVEL .3468 AC	2	GONZALEZ LIDIA M 58 BRIARCLIFF ROAD ATCO NJ 58 BRIARCLIFF ROAD	08004 R2 / 06	43,200 101,700 144,900		144,900			1	0.00 5,891.63 2,945.82
5	402 36	0.218 1SF .2180 AC	2	DEMPSTER THOMAS R & LISA J 27 COLGATE COURT ATCO NJ 27 COLGATE COURT	08004 R2 / 06	39,100 72,600 111,700		111,700			1	0.00 4,541.72 2,270.86
6	402 37	0.185 AC 1SF .1850 AC	2	MORITZ KIMBERLY S 29 COLGATE COURT ATCO NJ 29 COLGATE COURT	08004 R2 / 06	39,700 61,700 101,400		101,400			1	0.00 4,122.92 2,061.46
7	402 38	0.187 AC 1SF .1870 AC	2	NEGRIN JASON B & KELLY A 31 COLGATE COURT ATCO NJ 31 COLGATE COURT	08004 R2 / 06	39,800 94,500 134,300		134,300			1	0.00 5,460.64 2,730.32
8	402 39	0.186 AC 1SF .1860 AC	2	WROBLEWSKI JOHN S 33 COLGATE COURT ATCO NJ 33 COLGATE COURT	08004 R2 / 06	39,400 90,000 129,400		129,400			1	0.00 5,261.40 2,630.70
9	402 40	0.183 AC 1SF .1830 AC	2	HODGE ELIZABETH & HERMAN L 35 COLGATE CT ATCO NJ 35 COLGATE COURT	08004 R2 / 06	39,300 63,400 102,700		102,700			1	0.00 4,175.78 2,087.89
10	402 41	0.194 AC 1SF .1940 AC	2	C/O ASA INVESTMENTS 1635 MARKET ST, STE 1600 PHILADELPHIA PA 37 COLGATE COURT	19103 R2 / 06	39,300 73,300 112,600		112,600			1	0.00 4,578.32 2,289.16
11	402 42	0.231 AC 1SF .2310 AC	2	COULTER DAVID J & MARGARET G 39 COLGATE COURT ATCO NJ 39 COLGATE COURT	08004 R2 / 06	40,300 62,500 102,800		102,800			1	0.00 4,179.85 2,089.93
12	402 43	0.287 AC 1SF .2870 AC	2	KEATING ROBERT D & LINDA M 41 COLGATE COURT ATCO NJ 41 COLGATE COURT	08004 R2 / 06	42,300 81,800 124,100		124,100			1	0.00 5,045.91 2,522.96
13	402 44	0.38 AC 1SF .3800 AC	2	CLAYPOOL DEAN & MARGARET 43 COLGATE COURT ATCO, NJ 43 COLGATE COURT	08004 R2 / 06	43,000 89,400 132,400		132,400			1	0.00 5,383.38 2,691.69
14	402 45	0.21 AC 1SF .2100 AC	2	MCATEER JOSEPH E 45 COLGATE COURT ATCO NJ 45 COLGATE COURT	08004 R2 / 06	37,600 65,600 103,200		103,200			1	0.00 4,196.11 2,098.06
Page Totals						572,300 1,165,100	0	1,737,400				Block: 402 Lot: 45

1	2	3	4	5	6	7	8	9	10	11		
Line	Block No Lot No. Qualification Account #	Land Dimensions Building Description Additional Lots Acreage	Prop Class	Owner's Name Address City State Property Location	Billing Code Zip Code Zoning/Tax Map Pg	Value	Exemptions Code Amount	Net Taxable Value	Deductions Code No Owners	Special Tax Codes	Num Units	Deduction Amt 2020 Tax 2021 1st
						Land Improvemnt Total						
1	402 46	0.308 AC 1SF .3080 AC	2	DUDAS MICHAEL P IV 42 COLGATE COURT ATCO NJ 42 COLGATE COURT	08004 R2 / 06	40,000 78,500 118,500		118,500			1	0.00 4,818.21 2,409.11
2	402 47	0.336 AC 1SF .3360 AC	2	COWELL JOHN & MARGARET 40 COLGATE COURT ATCO NJ 40 COLGATE COURT	08004 R2 / 06	41,900 82,600 124,500		124,500			1	0.00 5,062.17 2,531.09
3	402 48	0.475 AC 1SF .4750 AC	15C	TOWNSHIP OF WATERFORD 2131 AUBURN AVENUE ATCO NJ 38 COLGATE COURT	08004 R2 / 06	2,100 0 2,100		*Exempt*			1	0.00 0.00 0.00
4	402 49	0.188 AC 1SF .1880 AC	2	ADOLF VICKY A 36 COLGATE COURT ATCO NJ 36 COLGATE COURT	08004 R2 / 06	39,500 71,800 111,300		111,300			1	0.00 4,525.46 2,262.73
5	402 50	0.183 AC 1SF .1830 AC	2	PEOPLES LAUREN TERESA 34 COLGATE COURT ATCO NJ 34 COLGATE COURT	08004 R2 / 06	39,300 69,000 108,300		108,300			1	0.00 4,403.48 2,201.74
6	402 51	0.188 AC 1SF .1880 AC	2	HATZ PROPERTIES LLC 56 KNIGHT AVE CLEMENTON NJ 32 COLGATE COURT	08021 R2 / 06	39,600 71,800 111,400		111,400			1	0.00 4,529.52 2,264.76
7	402 52	0.188 AC 1SF .1880 AC	2	THEODOROU ANTONY 167 NEW BROOKLYN RD BERLIN, NJ 30 COLGATE COURT	08009 R2 / 06	39,700 72,600 112,300		112,300	D1 1		1	250.00 4,316.12 2,158.06
8	402 53	0.181 AC 1SF .1810 AC	2	HOLLYWOOD CONST CO 136 CHIPPEWA TRAIL MEDFORD LAKES NJ 28 COLGATE COURT	08055 R2 / 06	39,500 68,500 108,000		108,000			1	0.00 4,391.28 2,195.64
9	402 54	0.212 AC 1SF .2120 AC	2	DRAKE JEFFREY R PO BOX 601 VOORHEES NJ 26 COLGATE COURT	08043 R2 / 06	40,500 64,700 105,200		105,200			1	0.00 4,277.43 2,138.72
10	402 55	2.9 AC COMMON AREA 2.9000 AC	1	LEGACY AT WT PINES % MAMCO PROP MGT 14000 HORIZON WAY STE 200 MT LAUREL NJ VIRGINIA DRIVE	08054 / /	0 0 0		0			1	0.00 0.00 0.00
11	402 56	69X100 2SF .1584 AC	2	RAFFO RICHARD A & SHARON 90 VIRGINIA DRIVE ATCO NJ 90 VIRGINIA DRIVE	08004 /	39,500 198,100 237,600		237,600			1	0.00 9,660.82 4,830.41
12	402 57	60X100 1SF .1377 AC	2	MORRISON LEROY 88 VIRGINIA DRIVE ATCO NJ 88 VIRGINIA DRIVE	08004 /	39,100 185,700 224,800		224,800			1	0.00 9,140.37 4,570.19
13	402 58	64X100 1SF .1469 AC	2	LISTA EUGENE R & BARBARA A 86 VIRGINIA DRIVE ATCO, NJ 86 VIRGINIA DRIVE	08004 /	39,100 182,200 221,300		221,300			1	0.00 8,998.06 4,499.03
14	402 59	62X100 1SF .1423 AC	2	ZABRODSKI SABINA P & CALLAWAY RANDA 84 VIRGINIA DRIVE ATCO NJ 84 VIRGINIA DRIVE	08004 /	39,100 190,000 229,100		229,100			1	0.00 9,315.21 4,657.61
Page Totals				D1 250		476,800 1,335,500	0	1,812,300				Block: 402 Lot: 59

1	2	3	4	5	6	7	8	9	10	11		
Line	Block No Lot No. Qualification Account #	Land Dimensions Building Description Additional Lots Acreage	Prop Class	Owner's Name Address City State Property Location	Billing Code Zip Code Zoning/Tax Map Pg	Value	Exemptions Code Amount	Net Taxable Value	Deductions Code No Owners	Special Tax Codes	Num Units	Deduction Amt 2020 Tax 2021 1st
						Land Improvemnt Total						
1	402 60	60X100 1SF .1377 AC	2	VITARELLI MICHAEL J SR 82 VIRGINIA DRIVE ATCO NJ 82 VIRGINIA DRIVE	08004 /	39,100 157,100 196,200		196,200	V1 1		1	250.00 7,727.49 3,863.75
2	402 61	60X100 1SF .1377 AC	2	CLARK MICHAEL J & JEANNE A 80 VIRGINIA DRIVE ATCO NJ 80 VIRGINIA DRIVE	08004 /	39,100 197,500 236,600		236,600			1	0.00 9,620.16 4,810.08
3	402 62	60X100 1SF .1377 AC	2	VASSALLUZZO, P D& K A- IRREV TRUST 78 VIRGINIA DRIVE ATCO NJ 78 VIRGINIA DRIVE	08004 /	39,100 192,200 231,300		231,300			1	0.00 9,404.66 4,702.33
4	402 63	60X100 1SF .1377 AC	2	KOEBERLE JUDY 76 VIRGINIA DRIVE ATCO NJ 76 VIRGINIA DRIVE	08004 /	39,100 185,300 224,400		224,400			1	0.00 9,124.10 4,562.05
5	402 64	60X100 1SF .1377 AC	2	DEL RIO ISRAEL & RITA 74 VIRGINIA DRIVE ATCO NJ 74 VIRGINIA DRIVE	08004 /	39,100 181,000 220,100		220,100			1	0.00 8,949.27 4,474.64
6	402 65	60X100 1SF .1377 AC	2	CAMPANARO ROSE M 72 VIRGINIA DRIVE ATCO, NJ 72 VIRGINIA DRIVE	08004 /	39,100 180,900 220,000		220,000			1	0.00 8,945.20 4,472.60
7	402 66	60X100 1SF .1377 AC	2	ALETI ADI & LAKSHMI 70 VIRGINIA DRIVE ATCO NJ 70 VIRGINIA DRIVE	08004 /	39,100 124,500 163,600		163,600			1	0.00 6,651.98 3,325.99
8	402 67	60X100 1SF .1377 AC	2	MILLER STEPHEN L & MONIQUE A FORD- 68 VIRGINIA DRIVE ATCO NJ 68 VIRGINIA DRIVE	08004 /	39,100 169,600 208,700		208,700			1	0.00 8,485.74 4,242.87
9	402 68	60X100 1SF .1377 AC	2	VARGA STEPHEN L & MARJORIE A 66 VIRGINIA DRIVE ATCO NJ 66 VIRGINIA DRIVE	08004 /	39,100 190,000 229,100		229,100			1	0.00 9,315.21 4,657.61
10	402 69	70X106 1SF .1703 AC	2	CREANEY JOHN T JR & CHRISTINA M 64 VIRGINIA DRIVE ATCO NJ 64 VIRGINIA DRIVE	08004 /	39,400 190,500 229,900		229,900			1	0.00 9,347.73 4,673.87
11	402 70	70X108 1SF .1736 AC	2	DURAN ESTEVAN & GLORIA J 62 VIRGINIA DRIVE ATCO NJ 62 VIRGINIA DRIVE	08004 /	39,400 185,500 224,900		224,900			1	0.00 9,144.43 4,572.22
12	402 71	70X108 1SF .1736 AC	2	LANG PAMELA & SCOTT 60 VIRGINIA DRIVE ATCO NJ 60 VIRGINIA DRIVE	08004 /	39,400 176,700 216,100		216,100			1	0.00 8,786.63 4,393.32
13	402 72	65X103 1SF .1537 AC	2	BEWLEY & MONICA M & HUBERT RICHARD 58 VIRGINIA DRIVE ATCO NJ 58 VIRGINIA DRIVE	08004 /	39,200 182,000 221,200		221,200			1	0.00 8,993.99 4,497.00
14	402 73	60X100 1SF .1377 AC	2	VADAPARAMPIL GEORGE & PALATHINGAL C 56 VIRGINIA DR ATCO NJ 56 VIRGINIA DRIVE	08004 /	39,100 188,800 227,900		227,900			1	0.00 9,266.41 4,633.21
Page Totals				V1 250		548,400 2,501,600	0	3,050,000				Block: 402 Lot: 73

1	2	3	4	5	6	7	8	9	10	11		
Line	Block No Lot No. Qualification Account #	Land Dimensions Building Description Additional Lots Acreage	Prop Class	Owner's Name Address City State Property Location	Billing Code Zip Code Zoning/Tax Map Pg	Value	Exemptions Code Amount	Net Taxable Value	Deductions Code No Owners	Special Tax Codes	Num Units	Deduction Amt 2020 Tax 2021 1st
						Land Improvemnt Total						
1	402 74	60X100 1SF .1377 AC	2	GATTI DIANA L 54 VIRGINIA DR ATCO NJ 54 VIRGINIA DRIVE	08004 / /	39,100 124,500 163,600		163,600	S1 1		1	250.00 6,401.98 3,200.99
2	402 75	60X100 1SF .1377 AC	2	GRILLO KATHLEEN 52 VIRGINIA DRIVE ATCO NJ 52 VIRGINIA DRIVE	08004 / /	39,100 200,700 239,800		239,800			1	0.00 9,750.27 4,875.14
3	402 76	60X100 1SF .1377 AC	2	SAMMARTINO, CARMEN & LINDA 50 VIRGINIA DRIVE ATCO, NJ 50 VIRGINIA DRIVE	08004 / /	39,100 134,800 173,900		173,900			1	0.00 7,070.77 3,535.39
4	402 77	60X101 1SF .1391 AC	2	SILVERSTRO RONALD SR 48 VIRGINIA DRIVE ATCO NJ 48 VIRGINIA DRIVE	08004 / /	39,100 150,900 190,000		190,000	R1 1		1	250.00 7,475.40 3,737.70
5	402 78	60X100 1SF .1377 AC	15F	DALY, KATHLEEN M. 40 VIRGINIA DR ATCO NJ 40 VIRGINIA DRIVE	08004 / /	39,100 196,800 235,900		*Exempt*			1	0.00 0.00 0.00
6	402 79	60X100 1SF .1377 AC	15F	CHESEBRO JOHN R & DIANNE Y 38 VIRGINIA DRIVE ATCO NJ 38 VIRGINIA DRIVE	08004 / /	39,100 182,200 221,300		*Exempt*			1	0.00 0.00 0.00
7	402 80	60X100 1SF .1377 AC	2	MILLAR DONALD R & CAROLYN T 36 VIRGINIA DRIVE ATCO NJ 36 VIRGINIA DRIVE	08004 / /	39,100 192,200 231,300		231,300			1	0.00 9,404.66 4,702.33
8	402 81	60X100 1SF .1377 AC	2	GERBINO MICHELE P 34 VIRGINIA DRIVE ATCO NJ 34 VIRGINIA DRIVE	08004 / /	37,200 195,800 233,000		233,000			1	0.00 9,473.78 4,736.89
9	402 82	63X100 1SF .1446 AC	2	NACHBIN JOE M & RUBY STONE- 32 VIRGINIA DRIVE ATCO NJ 32 VIRGINIA DRIVE	08004 / /	37,200 216,700 253,900		253,900			1	0.00 10,323.57 5,161.79
10	402 83	60X100 1SF .1377 AC	15F	FERRARI THOMAS A & BARBARA F 30 VIRGINIA DRIVE ATCO NJ 30 VIRGINIA DRIVE	08004 / /	39,100 189,200 228,300		*Exempt*			1	0.00 0.00 0.00
11	402 84	60X100 1SF .1377 AC	2	STEINER CHRISTINE & LEWIS 28 VIRGINIA DR ATCO, NJ 28 VIRGINIA DRIVE	08004 / /	39,100 135,500 174,600		174,600			1	0.00 7,099.24 3,549.62
12	402 85	60X100 1SF .1377 AC	2	MATCHETT DAVID P & DEBORAH A 26 VIRGINIA DRIVE ATCO NJ 26 VIRGINIA DRIVE	08004 / /	39,100 202,900 242,000		242,000			1	0.00 9,839.72 4,919.86
13	402 86	60X100 1SF .1377 AC	2	SAUER JOSEPH F & THERESA B 24 VIRGINIA DRIVE ATCO NJ 24 VIRGINIA DRIVE	08004 / /	39,100 186,900 226,000		226,000			1	0.00 9,189.16 4,594.58
14	402 87	60X100 1SF .1377 AC	2	TITTERMARY ALLAN B & CHARLENE 22 VIRGINIA DRIVE ATCO NJ 22 VIRGINIA DRIVE	08004 / /	39,100 200,700 239,800		239,800			1	0.00 9,750.27 4,875.14
Page Totals				S1 250 R1 250		426,300 1,941,600	0	2,367,900				Block: 402 Lot: 87

1	2	3	4	5	6	7	8	9	10	11		
Line	Block No Lot No. Qualification Account #	Land Dimensions Building Description Additional Lots Acreage	Prop Class	Owner's Name Address City State Property Location	Billing Code Zip Code Zoning/Tax Map Pg	Value Land Improvemnt Total	Exemptions Code Amount	Net Taxable Value	Deductions Code No Owners	Special Tax Codes	Num Units	Deduction Amt 2020 Tax 2021 1st
1	402 88	66X100 IRR .0000 AC	2	TURNER CALVIN L & IRENE 20 VIRGINIA DRIVE ATCO NJ 20 VIRGINIA DRIVE	08004 / /	39,100 186,400 225,500		225,500			1	0.00 9,168.83 4,584.42
2	402 89	60X100 .1377 AC	2	ADELIZZI ROBERT & MARY ANN 18 VIRGINIA DRIVE ATCO NJ 18 VIRGINIA DRIVE	08004 / /	39,100 196,100 235,200		235,200			1	0.00 9,563.23 4,781.62
3	402 90	60X100 .1377 AC	2	MULLER CHARLES III & VICKI 16 VIRGINIA DRIVE ATCO NJ 16 VIRGINIA DRIVE	08004 OC / /	39,100 214,500 253,600		253,600			1	0.00 10,311.38 5,155.69
4	402 91	1.33 AC 2SF 1.3300 AC	2	ZADROGA RICHARD M & THERESA M 333 WHITE HORSE PIKE ATCO NJ 333 WHITE HORSE PIKE	08004 / OC / 06	46,500 167,500 214,000		214,000			1	0.00 8,701.24 4,350.62
5	403 1	125X200 IRR 1SF .0000 AC	4A	MCGRUDER CARLA A 357 WHITE HORSE PIKE ATCO NJ 357 WHITE HORSE PIKE	08004 PHB / 07 /	71,300 105,200 176,500		176,500			1	0.00 7,176.49 3,588.25
6	403 2	364X200 1S 1.6713 AC	4A	ATCO EQUITIES%RITE AID CORP#1866-3 PO BOX 3165 HARRISBURG PA 375 WHITE HORSE PIKE	17105 PHB / 07 /	477,800 1,612,700 2,090,500		2,090,500			1	0.00 84,999.73 42,499.87
7	403 3	185X200 .8494 AC	1	COMMERCE BANK NA% TD BANK 380 WELLINGTON ST, T-B,12 LONDON ONTARIO N6A 4S4 385 WHITE HORSE PIKE	00000 PHB / 07 /	151,700 0 151,700		151,700			1	0.00 6,168.12 3,084.06
8	403 4	100X200 1S .4591 AC	4A	COMMERCE BANK NA % TD BANK 380 WELLINGTON ST, T-B,12 LONDON ONTARIO N6A 4S4 389 WHITE HORSE PIKE	00000 PHB / 07 /	93,800 633,100 726,900		726,900			1	0.00 29,555.75 14,777.88
9	403 5	37X200 .1699 AC	1	COMMERCE BANK NA%TD BANK 380 WELLINGTON ST,T-B,12 LONDON ONTARIO N6A 4S4 469 ATCO AVENUE	00000 PHB / 07 /	32,300 0 32,300		32,300			1	0.00 1,313.32 656.66
10	404 1	26X200 .1194 AC	1	MCGRUDER CARLA A 357 WHITE HORSE PIKE ATCO NJ 195 GRANGER AVENUE	08004 PHB / 07 /	6,000 0 6,000		6,000			1	0.00 243.96 121.98
11	404 2	150X200 1SF .6887 AC	2	ROHLOFF-MURDOCK, FRANCES IRENE PO BOX 923 ATCO NJ 197 GRANGER AVENUE	08004 PHB / 07 /	50,000 92,700 142,700		142,700			1	0.00 5,802.18 2,901.09
12	404 3	50X200 .2296 AC	1	ZITO ANTHONY JR 1246 MIDDLE AVENUE WATERFORD NJ 201 GRANGER AVENUE	08089 PHB / 07 /	6,000 0 6,000		6,000			1	0.00 243.96 121.98
13	404 4	50X200 .2296 AC	1	ZITO ANTHONY JR 1246 MIDDLE AVENUE WATERFORD NJ 203 GRANGER AVE	08089 PHB / 07 /	6,000 0 6,000		6,000			1	0.00 243.96 121.98
14	404 5	150X200 1SF2G .6887 AC	2	EGER JOHN & ALYSON 205 GRANGER AVENUE ATCO NJ 205 GRANGER AVENUE	08004 PHB / 07 /	50,000 112,500 162,500		162,500			1	0.00 6,607.25 3,303.63
Page Totals						1,108,700 3,320,700	0	4,429,400				Block: 404 Lot: 5

1	2	3	4	5	6	7	8	9	10	11		
Line	Block No Lot No. Qualification Account #	Land Dimensions Building Description Additional Lots Acreage	Prop Class	Owner's Name Address City State Property Location	Billing Code Zip Code Zoning/Tax Map Pg	Value	Exemptions Code Amount	Net Taxable Value	Deductions Code No Owners	Special Tax Codes	Num Units	Deduction Amt 2020 Tax 2021 1st
						Land Improvemnt Total						
1	404 6	116X171 1SF2G .4554 AC	2	ACKLEY MARTIN A 467 ATCO AVENUE ATCO NJ 467 ATCO AVENUE	08004 PHB / 07	42,800 141,300 184,100		184,100			1	0.00 7,485.51 3,742.76
2	404 7	73X108 1SF .1810 AC	2	CLEMENTS ALYSSA ALDA 2376 ATCO AVENUE ATCO NJ 465 ATCO AVENUE	08004 PHB / 07	39,600 114,100 153,700		153,700			1	0.00 6,249.44 3,124.72
3	405 1	69X100 .1584 AC	2	VILLANUEVA JOSEPHINE G 2 JOSIE LANE ATCO NJ 2 JOSIE LANE	08004 /	39,500 198,200 237,700		237,700			1	0.00 9,664.88 4,832.44
4	405 2	69X100 .1584 AC	2	SANTRONI GERNARO C & AMELIA R 17 VIRGINIA DRIVE ATCO NJ 17 VIRGINIA DRIVE	08004 /	39,500 200,900 240,400		240,400			1	0.00 9,774.66 4,887.33
5	405 3	60X101 .1391 AC	2	VISCIDY DREW & MARK 21 ALBANY ROAD MARLTON NJ 19 VIRGINIA DRIVE	08053 /	39,100 184,400 223,500		223,500			1	0.00 9,087.51 4,543.76
6	405 4	67X100 .1538 AC	2	MAHESHWARI, HARKANWAR 21 VIRGINIA DRIVE ATCO NJ 21 VIRGINIA DRIVE	08004 /	39,100 202,500 241,600		241,600			1	0.00 9,823.46 4,911.73
7	405 5	60X100 .1377 AC	2	JOSEPH MARGARET A & GERALD W 23 VIRGINIA DRIVE ATCO NJ 23 VIRGINIA DRIVE	08004 /	39,100 156,100 195,200		195,200			1	0.00 7,936.83 3,968.42
8	405 6	60X100 .1377 AC	2	CHIUMENTO MARY ANN 25 VIRGINIA DRIVE ATCO NJ 25 VIRGINIA DRIVE	08004 /	39,100 122,500 161,600		161,600			1	0.00 6,570.66 3,285.33
9	405 7	60X100 .1377 AC	2	PORTER TIMOTHY A & ROSEMARIE A 27 VIRGINIA DRIVE ATCO NJ 27 VIRGINIA DRIVE	08004 /	39,100 206,000 245,100		245,100			1	0.00 9,965.77 4,982.89
10	405 8	60X100 .1377 AC	2	VENABLES JOHN R & JEANNE 29 VIRGINIA DRIVE ATCO NJ 29 VIRGINIA DRIVE	08004 /	39,100 123,700 162,800		162,800			1	0.00 6,619.45 3,309.73
11	405 9	60X100 .1377 AC	2	SIMS JANICE E & FRANK P III 31 VIRGINIA DRIVE ATCO NJ 31 VIRGINIA DRIVE	08004 /	39,100 192,900 232,000		232,000			1	0.00 9,433.12 4,716.56
12	405 10	60X100 .1377 AC	2	GIBSON JOHN W JR & LAUREN A 33 VIRGINIA DRIVE ATCO NJ 33 VIRGINIA DRIVE	08004 /	37,200 193,100 230,300		230,300			1	0.00 9,364.00 4,682.00
13	405 11	65X100 .1492 AC	2	CIOCCIOLA FREDERICK & JANET 35 VIRGINIA DRIVE ATCO NJ 35 VIRGINIA DRIVE	08004 /	37,300 152,300 189,600		189,600			1	0.00 7,709.14 3,854.57
14	405 12	60X100 .1377 AC	2	FARRELL SYLVESTER J & HELEN M 37 VIRGINIA DRIVE ATCO NJ 37 VIRGINIA DRIVE	08004 /	39,100 185,200 224,300		224,300	V1 1		1	250.00 8,870.04 4,435.02
Page Totals			V1 250			548,700 2,373,200	0	2,921,900				Block: 405 Lot: 12

1	2	3	4	5	6	7	8	9	10	11		
Line	Block No Lot No. Qualification Account #	Land Dimensions Building Description Additional Lots Acreage	Prop Class	Owner's Name Address City State Property Location	Billing Code Zip Code Zoning/Tax Map Pg	Value	Exemptions Code Amount	Net Taxable Value	Deductions Code No Owners	Special Tax Codes	Num Units	Deduction Amt 2020 Tax 2021 1st
						Land Improvemnt Total						
1	405 13	60X100 .1377 AC	2	SNIDER DIANNE 39 VIRGINIA AVENUE ATCO NJ 39 VIRGINIA DRIVE	08004 / /	39,100 126,800 165,900		165,900			1	0.00 6,745.49 3,372.75
2	405 14	62X99 IRR .0000 AC	2	MANNION THOMAS & ELIZABETH 41 VIRGINIA DRIVE ATCO NJ 41 VIRGINIA DRIVE	08004 / /	39,100 181,800 220,900		220,900			1	0.00 8,981.79 4,490.90
3	405 15	IRR COMMON AREA .0000 AC	1	LEGACY AT WT PINES % MAMCO PROP MGT 14000 HORIZON WAY STE 200 MT LAUREL NJ VIRGINIA DRIVE	08054 / /	0 0 0		0			1	0.00 0.00 0.00
4	405 16	60X100 .1377 AC	2	BROWN JOANNE S 26 JOSIE LANE ATCO NJ 26 JOSIE LANE	08004 / /	39,100 132,100 171,200		171,200	W1 1		1	250.00 6,710.99 3,355.50
5	405 17	60X100 .1377 AC	2	LODOVICI ROBERT 24 JOSIE LANE ATCO NJ 24 JOSIE LANE	08004 / /	39,100 179,300 218,400		218,400			1	0.00 8,880.14 4,440.07
6	405 18	60X100 .1377 AC	2	SLIVINSKI ROBERT M & TAMARA 22 JOSIE LANE ATCO NJ 22 JOSIE LANE	08004 / /	39,100 200,800 239,900		239,900			1	0.00 9,754.33 4,877.17
7	405 19	60X100 .1377 AC	2	VRANA CLAIRE A 20 JOSIE LANE ATCO, NJ 20 JOSIE LANE	08004 / /	39,100 189,100 228,200		228,200	W1 1		1	250.00 9,028.61 4,514.31
8	405 20	60X100 .1377 AC	2	SWIFT OMAR A & PING L 18 JOSIE LANE ATCO NJ 18 JOSIE LANE	08004 / /	39,100 187,600 226,700		226,700			1	0.00 9,217.62 4,608.81
9	405 21	60X100 .1377 AC	2	O'DONNELL FRANCIS 16 JOSIE LANE ATCO NJ 16 JOSIE LANE	08004 / /	39,100 130,300 169,400		169,400			1	0.00 6,887.80 3,443.90
10	405 22	60X100 .1377 AC	2	CUSHING MATTHEW M & MARY D 14 JOSIE LANE ATCO NJ 14 JOSIE LANE	08004 / /	39,100 179,500 218,600		218,600	V1 2		1	250.00 8,638.28 4,319.14
11	405 23	60X100 .1377 AC	2	VARGHESE GEORGE P & THANKAMANY 12 JOSIE LANE ATCO, NJ 12 JOSIE LANE	08004 / /	39,100 196,500 235,600		235,600			1	0.00 9,579.50 4,789.75
12	405 24	60X100 .1377 AC	2	VOLZ JOHN P & JUDY L 10 JOSIE LANE ATCO N J 10 JOSIE LANE	08004 / /	39,100 178,300 217,400		217,400			1	0.00 8,839.48 4,419.74
13	405 25	60X100 .1377 AC	2	LONGO ROBERT & JOYCE A 8 JOSIE LANE ATCO NJ 8 JOSIE LANE	08004 / /	39,100 186,100 225,200		225,200			1	0.00 9,156.63 4,578.32
14	405 26	67X100 .1538 AC	2	WILLIAMS JUDGE & ROSETTA THURMOND- 6 JOSIE LANE ATCO NJ 6 JOSIE LANE	08004 / /	39,400 203,100 242,500		242,500			1	0.00 9,860.05 4,930.03
Page Totals			V1 250 W2 500			508,600 2,271,300	0	2,779,900				Block: 405 Lot: 26

1	2	3	4	5	6	7	8	9	10	11		
Line	Block No Lot No. Qualification Account #	Land Dimensions Building Description Additional Lots Acreage	Prop Class	Owner's Name Address City State Property Location	Billing Code Zip Code Zoning/Tax Map Pg	Value	Exemptions Code Amount	Net Taxable Value	Deductions Code No Owners	Special Tax Codes	Num Units	Deduction Amt 2020 Tax 2021 1st
						Land Improvemnt Total						
1	405 27	60X100 .1377 AC	2	MILLER WILLIAM F SR & CHARLOTTE J 4 JOSIE LANE ATCO NJ 4 JOSIE LANE	08004 / /	39,100 192,200 231,300		231,300			1	0.00 9,404.66 4,702.33
2	406 1	68X100 .1561 AC	2	NATHAN MEERA V 89 VIRGINIA DRIVE ATCO NJ 89 VIRGINIA DRIVE	08004 / /	39,500 203,900 243,400		243,400			1	0.00 9,896.64 4,948.32
3	406 2	69X100 .1584 AC	2	LEACH ROBERT A & WANDA G 1 JOSIE LANE ATCO, NJ 1 JOSIE LANE	08004 / /	39,500 192,900 232,400		232,400			1	0.00 9,449.38 4,724.69
4	406 3	60X100 .1377 AC	15F	FUSSELL BARBARA V 3 JOSIE LANE ATCO NJ 3 JOSIE LANE	08004 / /	39,500 203,500 243,000		*Exempt*			1	0.00 0.00 0.00
5	406 4	65X100 .1492 AC	2	JONES ROBERT R & NANCY D 5 JOSIE LANE ATCO NJ 5 JOSIE LANE	08004 / /	39,200 181,400 220,600		220,600			1	0.00 8,969.60 4,484.80
6	406 5	60X100 .1377 AC	15F	FROEHLICH MYRON J JR & ROSEANN 7 JOSIE LANE ATCO NJ 7 JOSIE LANE	08004 / /	39,100 168,100 207,200		*Exempt*			1	0.00 0.00 0.00
7	406 6	60X100 .1377 AC	2	SWYTER ELISABETH C 9 JOSIE LANE ATCO NJ 9 JOSIE LANE	08004 / /	39,100 185,500 224,600		224,600			1	0.00 9,132.24 4,566.12
8	406 7	60X100 .1377 AC	2	CUNNINGHAM MICHAEL L & JOAN M 11 JOSIE LANE ATCO NJ 11 JOSIE LANE	08004 / /	39,100 181,000 220,100		220,100			1	0.00 8,949.27 4,474.64
9	406 8	60X100 .1377 AC	2	MCCARTHY DEBORAH A PO BOX 85 ATCO NJ 13 JOSIE LANE	08004 / /	39,100 125,900 165,000		165,000			1	0.00 6,708.90 3,354.45
10	406 9	60X100 .1377 AC	2	MCGETTIGAN JOSEPH A & JO ANN 15 JOSIE LANE WATERFORD TWP NJ 15 JOSIE LANE	08004 / /	39,100 198,200 237,300		237,300			1	0.00 9,648.62 4,824.31
11	406 10	60X100 .1377 AC	2	MARANO SEBASTIAN V & MARYANN T 17 JOSIE LANE ATCO NJ 17 JOSIE LANE	08004 / /	39,100 180,600 219,700		219,700			1	0.00 8,933.00 4,466.50
12	406 11	60X100 .1377 AC	2	COLE MICHELLE G 19 JOSIE LANE ATCO NJ 19 JOSIE LANE	08004 / /	39,100 145,000 184,100		184,100			1	0.00 7,485.51 3,742.76
13	406 12	60X100 .1377 AC	2	STOFFEL SUSAN 21 JOSIE LANE ATCO NJ 21 JOSIE LANE	08004 / /	39,100 168,900 208,000		208,000			1	0.00 8,457.28 4,228.64
14	406 13	60X100 .1377 AC	2	ARNOLD RUTHANN 2 MONMOUTH AVE BERLIN BORO, NJ 23 JOSIE LANE	08009 / /	37,200 134,000 171,200		171,200			1	0.00 6,960.99 3,480.50
Page Totals						468,200 2,089,500	0	2,557,700				Block: 406 Lot: 13

1	2	3	4	5	6	7	8	9	10	11		
Line	Block No Lot No. Qualification Account #	Land Dimensions Building Description Additional Lots Acreage	Prop Class	Owner's Name Address City State Property Location	Billing Code Zip Code Zoning/Tax Map Pg	Value	Exemptions Code Amount	Net Taxable Value	Deductions Code No Owners	Special Tax Codes	Num Units	Deduction Amt 2020 Tax 2021 1st
						Land Improvemnt Total						
1	406 14	68X106 .1655 AC	2	PAUL THOMAS D & NANCY M 55 VIRGINIA DRIVE ATCO NJ 55 VIRGINIA DRIVE	08004 / /	39,300 192,600 231,900		231,900			1	0.00 9,429.05 4,714.53
2	406 15	IRR .0000 AC	2	GIZZI ANTHONY J & PATRICIA A 57 VIRGINIA DRIVE ATCO NJ 57 VIRGINIA DRIVE	08004 / /	39,500 177,800 217,300		217,300			1	0.00 8,835.42 4,417.71
3	406 16	118X100 IRR .0000 AC	2	FISH FRANK & LAVERNE 61 VIRGINIA DRIVE ATCO NJ 61 VIRGINIA DRIVE	08004 / /	39,900 182,100 222,000		222,000	V1		1	250.00 9,026.52 4,513.26
4	406 17	60X100 .1377 AC	2	MCMASTER IRENE 67 VIRGINIA DRIVE ATCO NJ 67 VIRGINIA DRIVE	08004 / /	39,100 134,000 173,100		173,100			1	0.00 7,038.25 3,519.13
5	406 18	60X100 .1377 AC	2	HANNA RITA M 69 VIRGINIA DRIVE ATCO NJ 69 VIRGINIA DRIVE	08004 / /	39,100 191,500 230,600		230,600			1	0.00 9,376.20 4,688.10
6	406 19	60X100 .1377 AC	2	CHERILL CAROL LYNN 71 VIRGINIA DRIVE ATCO NJ 71 VIRGINIA DRIVE	08004 / /	39,100 185,800 224,900		224,900			1	0.00 9,144.43 4,572.22
7	406 20	60X100 .1377 AC	2	CZERWONKA JOHN F & PATRICIA A 73 VIRGINIA DRIVE ATCO NJ 73 VIRGINIA DRIVE	08004 / /	39,100 178,000 217,100		217,100	V1	1	1	250.00 8,577.29 4,288.65
8	406 21	60X100 .1377 AC	2	DURSO DEBRA J 75 VIRGINIA DRIVE ATCO NJ 75 VIRGINIA DRIVE	08004 / /	39,100 191,400 230,500		230,500			1	0.00 9,372.13 4,686.07
9	406 22	60X100 .1377 AC	2	SCOCCO THOMAS ANTOINETTE 77 VIRGINIA DRIVE ATCO NJ 77 VIRGINIA DRIVE	08004 / /	39,100 180,900 220,000		220,000			1	0.00 8,945.20 4,472.60
10	406 23	60X100 .1377 AC	2	DEPASQUALE ROSE MARIE 79 VIRGINIA DRIVE ATCO NJ 79 VIRGINIA DRIVE	08004 / /	39,100 178,300 217,400		217,400			1	0.00 8,839.48 4,419.74
11	406 24	60X100 .1377 AC	2	OLEWINSKI JANICE & ROBERT 81 VIRGINIA DRIVE ATCO NJ 81 VIRGINIA DRIVE	08004 / /	39,100 188,900 228,000		228,000			1	0.00 9,270.48 4,635.24
12	406 25	60X100 .1377 AC	2	PURDY JAMES L & MARGARET K 83 VIRGINIA DRIVE ATCO NJ 83 VIRGINIA DRIVE	08004 / /	39,100 121,500 160,600		160,600			1	0.00 6,530.00 3,265.00
13	406 26	68X100 .1561 AC	2	LEE JOHN J JR & JEANETTE M 85 VIRGINIA DRIVE ATCO NJ 85 VIRGINIA DRIVE	08004 / /	39,500 193,400 232,900		232,900	V1	2	1	250.00 9,219.71 4,609.86
14	406 27	60X100 .1377 AC	2	WEYAND ROBERT A SR 87 VIRGINIA DRIVE ATCO NJ 87 VIRGINIA DRIVE	08004 / /	39,100 148,900 188,000		188,000			1	0.00 7,644.08 3,822.04
Page Totals			V3 750			549,200 2,445,100	0	2,994,300				Block: 406 Lot: 27

1	2	3	4	5	6	7	8	9	10	11		
Line	Block No Lot No. Qualification Account #	Land Dimensions Building Description Additional Lots Acreage	Prop Class	Owner's Name Address City State Property Location	Billing Code Zip Code Zoning/Tax Map Pg	Value	Exemptions Code Amount	Net Taxable Value	Deductions Code No Owners	Special Tax Codes	Num Units	Deduction Amt 2020 Tax 2021 1st
						Land Improvemnt Total						
1	501 1	.551 AC	1	GSV PLINER LLC PO BOX 160 ATCO NJ 2207 WATERBRIDGE DRIVE	08004 PHB / 04	16,500 0 16,500		16,500			1	0.00 670.89 335.45
2	501 2	.090 AC	2	SANCHEZ-CARRADA REYNA 2217 LAURIE COURT ATCO NJ	08004 R4 / 04	24,500 99,900 124,400		124,400			1	0.00 5,058.10 2,529.05
3	501 3	.046 AC	2	PLINER PAMELA PO BOX 160 ATCO NJ 2219 LAURIE COURT	08004 R4 / 04	23,000 78,800 101,800		101,800			1	0.00 4,139.19 2,069.60
4	501 4	.046 AC	2	HARRINGTON HEATHER 2221 LAURIE COURT ATCO NJ	08004 R4 / 04	23,000 81,700 104,700		104,700			1	0.00 4,257.10 2,128.55
5	501 5	.046 AC	2	CIESIELSKI JOHN 146 SHADY ARBOR LOOP LONGS, SC 2223 LAURIE COURT	29568 R4 / 04	23,000 78,800 101,800		101,800			1	0.00 4,139.19 2,069.60
6	501 6	.046 AC	2	CZYZEWSKI JOSEF & MALGORZATA 322 SAPLING WAY ATCO NJ 2225 LAURIE COURT	08004 R4 / 04	23,000 80,200 103,200		103,200			1	0.00 4,196.11 2,098.06
7	501 7	.046 AC	2	COLLINS BRITTANY A 2227 LAURIE COURT ATCO NJ	08004 R4 / 04	23,000 78,800 101,800		101,800			1	0.00 4,139.19 2,069.60
8	501 8	.094 AC	2	PONDISH GILBERT T & KELLY M 2229 LAURIE COURT ATCO NJ	08004 R4 / 04	23,900 89,000 112,900		112,900			1	0.00 4,590.51 2,295.26
9	501 9	61X100 IRR .0000 AC	2	TAYLOR THOMAS J & BONOMO VICKIE L 2231 LAURIE COURT ATCO NJ 2231 LAURIE COURT	08004 R4 / 03	23,900 90,200 114,100		114,100			1	0.00 4,639.31 2,319.66
10	501 10	20X100 .0459 AC	2	OBERHOLTZER GWENL 19 WHITEHAVEN DRIVE LUMBERTON NJ 2233 LAURIE COURT	08048 R4 / 03	23,000 85,700 108,700		108,700			1	0.00 4,419.74 2,209.87
11	501 11	61X100 IRR .0000 AC	2	TAORMINA JOANNE 2235 LAURIE COURT ATCO NJ 2235 LAURIE COURT	08004 R4 / 03	23,900 86,200 110,100		110,100			1	0.00 4,476.67 2,238.34
12	501 12	0.137 AC .1370 AC	2	LEDREW-REED TERESA 2237 LAURIE COURT ATCO, NJ 2237 LAURIE COURT	08004 R4 / 03	25,200 91,100 116,300		116,300			1	0.00 4,728.76 2,364.38
13	501 13	0.076 AC .0760 AC	2	EICHEL ELIZABETH D & HUMINSKI JEFFR 2239 LAURIE COURT ATCO NJ 2239 LAURIE COURT	08004 R4 / 03	23,700 92,000 115,700		115,700			1	0.00 4,704.36 2,352.18
14	501 14	0.137 AC .1370 AC	2	NICHOLS STEVEN 2 STONEY HILL LANE MT LAUREL NJ 2241 LAURIE COURT	08054 R4 / 03	25,200 95,200 120,400		120,400			1	0.00 4,895.46 2,447.73
Page Totals						324,800 1,127,600	0	1,452,400				Block: 501 Lot: 14

1	2	3	4	5	6	7	8	9	10	11		
Line	Block No Lot No. Qualification Account #	Land Dimensions Building Description Additional Lots Acreage	Prop Class	Owner's Name Address City State Property Location	Billing Code Zip Code Zoning/Tax Map Pg	Value Land Improvemnt Total	Exemptions Code Amount	Net Taxable Value	Deductions Code No Owners	Special Tax Codes	Num Units	Deduction Amt 2020 Tax 2021 1st
1	501 15	.094 AC	2	BATISTA ALEXANDRIA 176 COMPASS ROAD MANAHAWKIN, NJ 2243 LAURIE COURT	08050 R4 / 04	23,900 106,900 130,800		130,800			1	0.00 5,318.33 2,659.17
2	501 16	.046 AC	2	SMITH RICHARD H & MARY E 2245 LAURIE COURT ATCO NJ	08004 R4 / 04	23,000 100,800 123,800		123,800	V1 1		1	250.00 4,783.71 2,391.86
3	501 17	.094 AC	2	PARKER CECIL D & PARKER GAIL L 2247 LAURIE COURT ATCO NJ	08004 R4 / 04	23,900 100,900 124,800		124,800			1	0.00 5,074.37 2,537.19
4	501 18	.094 AC 2SF	15F	MCWILLIAMS BRIAN & DONNA 2249 LAURIE COURT ATCO NJ	08004 R4 / 04	23,900 102,300 126,200		*Exempt*			1	0.00 0.00 0.00
5	501 19	.046 AC	2	MONICO, PETER & KIMBERLY J. 2 DELWOOD LANE BERLIN NJ	08009 R4 / 04	23,000 96,200 119,200		119,200			1	0.00 4,846.67 2,423.34
6	501 20	.046 AC	2	DRAVIS ZACHARY 2253 LAURIE COURT ATCO NJ	08004 R4 / 04	23,000 95,600 118,600		118,600			1	0.00 4,822.28 2,411.14
7	501 21	.046 AC	2	ROBINSON TAMMI D 2255 LAURIE COURT ATCO NJ	08004 R4 / 04	23,000 93,100 116,100		116,100			1	0.00 4,720.63 2,360.32
8	501 22	.046 AC	2	GALARZA TROY & QUIROZ KARINA S 2257 LAURIE COURT ATCO NJ	08004 R4 / 03	23,000 92,200 115,200		115,200			1	0.00 4,684.03 2,342.02
9	501 23	.046 AC	2	VOLPE RALPH A SR & ROSEANN M 2259 LAURIE COURT ATCO NJ	08004 R4 / 03	23,000 101,000 124,000		124,000			1	0.00 5,041.84 2,520.92
10	501 24	.084 AC	2	FERRAN JOSHUA J 2261 LAURIE COURT ATCO NJ	08004 R4 / 04	23,800 99,900 123,700		123,700			1	0.00 5,029.64 2,514.82
11	501 25	.18 AC	2	WYLIE KATHLEEN L 2263 WATERBRIDGE DRIVE ATCO NJ	08004 R4 / 03	27,800 105,800 133,600		133,600			1	0.00 5,432.18 2,716.09
12	501 26	.11 AC	2	GIBSON CAROLYN 2265 WATERBRIDGE DRIVE ATCO NJ	08004 R4 / 03	24,800 109,700 134,500		134,500			1	0.00 5,468.77 2,734.39
13	501 27	.11 AC	2	SEC OF HUD 2401 NW 23RD ST #1A1 OKLAHOMA CITY OK	73107 R4 / 03	25,000 101,300 126,300		126,300			1	0.00 5,135.36 2,567.68
14	501 28	.19 AC	2	SMITH NORMAN 2269 WATERBRIDGE DRIVE ATCO NJ	08004 R4 / 04	27,400 135,000 162,400		162,400			1	0.00 6,603.18 3,301.59
Page Totals		V1 250				314,600 1,338,400	0	1,653,000	Block: 501 Lot: 28			

1	2	3	4	5	6	7	8	9	10	11		
Line	Block No Lot No. Qualification Account #	Land Dimensions Building Description Additional Lots Acreage	Prop Class	Owner's Name Address City State Property Location	Billing Code Zip Code Zoning/Tax Map Pg	Value	Exemptions Code Amount	Net Taxable Value	Deductions Code No Owners	Special Tax Codes	Num Units	Deduction Amt 2020 Tax 2021 1st
						Land Improvemnt Total						
1	501 29	0.093 AC 2SF .0930 AC	2	WESTON GLENNETH G & MONIKA 2281 MEMORIAL CT ATCO NJ 2281 MEMORIAL COURT	08004 R4 / 03	24,500 84,200 108,700		108,700			1	0.00 4,419.74 2,209.87
2	501 30	0.045 AC 2SF .0450 AC	2	PIETRAFESA RENEE M 2283 MEMORIAL COURT ATCO NJ 2283 MEMORIAL COURT	08004 R4 / 03	23,000 80,700 103,700		103,700			1	0.00 4,216.44 2,108.22
3	501 31	0.045 AC 2SF .0450 AC	2	KEVENAAR AGNES 2285 MEMORIAL COURT ATCO NJ 2285 MEMORIAL COURT	08004 R4 / 03	23,000 80,500 103,500		103,500			1	0.00 4,208.31 2,104.16
4	501 32	0.045 AC 2SF .0450 AC	2	STONE CHERYL A 2287 MEMORIAL COURT ATCO NJ 2287 MEMORIAL COURT	08004 R4 / 03	23,000 78,500 101,500		101,500			1	0.00 4,126.99 2,063.50
5	501 33	0.045 AC 2SF .0450 AC	2	VERWEY MICHAEL C 205 WAYCROSS CT LANOKA HARBOR, NJ 2289 MEMORIAL COURT	08734 R4 / 03	23,000 80,000 103,000		103,000			1	0.00 4,187.98 2,093.99
6	501 34	0.045 AC 2SF .0450 AC	2	HOLLAND DAVID & REBECCA 12 INDEPENDANCE COURT BERLIN NJ 2291 MEMORIAL COURT	08009 R4 / 03	23,000 80,300 103,300		103,300			1	0.00 4,200.18 2,100.09
7	501 35	0.093 AC 1SF .0930 AC	2	MAYHEM PROS 899 OLD WHITE HORSE PIKE WATERFORD NJ 2293 MEMORIAL COURT	08089 R4 / 03	23,900 74,000 97,900		97,900			1	0.00 3,980.61 1,990.31
8	501 36	0.093 AC 2SF .0930 AC	2	WING YOLANDA E 2295 MEMORIAL CT ATCO NJ 2295 MEMORIAL COURT	08004 R4 / 03	23,900 81,600 105,500		105,500			1	0.00 4,289.63 2,144.82
9	501 37	0.045 AC 2SF .0450 AC	2	AMATO ANTHONY 617 STOKES RD MEDFORD NJ 2297 MEMORIAL COURT	08055 R4 / 03	23,000 78,400 101,400		101,400			1	0.00 4,122.92 2,061.46
10	501 38	0.093 AC 1SF .0930 AC	2	SCHNURR MICHAEL & LUCRETIA 48 WAYSIDE ROAD BERLIN NJ 2299 MEMORIAL COURT	08009 R4 / 03	23,900 69,300 93,200		93,200			1	0.00 3,789.51 1,894.76
11	501 39	0.136 AC 1SF .1360 AC	2	SHAW ARTHUR III 1201 TANGLEWOOD DRIVE SICKLERVILLE, NJ 2301 MEMORIAL COURT	08081 R4 / 03	25,200 88,100 113,300		113,300			1	0.00 4,606.78 2,303.39
12	501 40	0.076 AC 2SF .0760 AC	2	RADZIAK RAYMOND J 2303 MEMORIAL COURT ATCO NJ 2303 MEMORIAL COURT	08004 R4 / 03	23,700 91,200 114,900		114,900			1	0.00 4,671.83 2,335.92
13	501 41	0.136 AC 2SF .1360 AC	2	LEMASNEY MICHAEL & CHRISTOPHER 2305 MEMORIAL COURT ATCO NJ 2305 MEMORIAL COURT	08004 R4 / 03	25,200 93,900 119,100		119,100			1	0.00 4,842.61 2,421.31
14	501 42	0.093 AC 1SF .0930 AC	2	TALARICO HELEN 2307 MEMORIAL COURT ATCO, NJ 2307 MEMORIAL COURT	08004 R4 / 03	23,900 71,500 95,400		95,400	S1 1		1	250.00 3,628.96 1,814.48
Page Totals				S1 250		332,200 1,132,200	0	1,464,400				Block: 501 Lot: 42

1	2	3	4	5	6	7	8	9	10	11		
Line	Block No Lot No. Qualification Account #	Land Dimensions Building Description Additional Lots Acreage	Prop Class	Owner's Name Address City State Property Location	Billing Code Zip Code Zoning/Tax Map Pg	Value	Exemptions Code Amount	Net Taxable Value	Deductions Code No Owners	Special Tax Codes	Num Units	Deduction Amt 2020 Tax 2021 1st
						Land Improvemnt Total						
1	501 43	0.045 AC 2SF .0450 AC	2	SLS ASSOCIATES LP 2031 DELANCEY PLACE PHILADELPHIA, PA 2309 MEMORIAL COURT	19103 R4 / 03	23,000 78,100 101,100		101,100			1	0.00 4,110.73 2,055.37
2	501 44	0.093 AC 2SF .0930 AC	2	JOAS JACQUELYN 2311 MEMORIAL COURT ATCO NJ 2311 MEMORIAL COURT	08004 R4 / 03	23,900 85,000 108,900		108,900			1	0.00 4,427.87 2,213.94
3	501 45	0.093 AC 1SF .0930 AC	2	SHAWN M.YEATMAN 2313 MEMORIAL COURT ATCO, NJ 2313 MEMORIAL COURT	08004 R4 / 03	23,900 86,400 110,300		110,300			1	0.00 4,484.80 2,242.40
4	501 46	0.045 AC 2SF .0450 AC	2	VALENTI BETTY ANN 2315 MEMORIAL COURT ATCO NJ 2315 MEMORIAL COURT	08004 R4 / 03	23,000 93,400 116,400		116,400			1	0.00 4,732.82 2,366.41
5	501 47	0.045 AC 2SF .0450 AC	2	MEIGHAN JUDITH E 2317 MEMORIAL COURT ATCO NJ 2317 MEMORIAL COURT	08004 R4 / 03	23,000 85,600 108,600		108,600			1	0.00 4,415.68 2,207.84
6	501 48	0.112 AC 1SF .1120 AC	2	LETTS CHARLOTTE & DAVID 2319 MEMORIAL COURT ATCO NJ 2319 MEMORIAL COURT	08004 R4 / 03	25,200 81,200 106,400		106,400			1	0.00 4,326.22 2,163.11
7	501 49	0.355 AC OPEN SPACE .3550 AC	15C	TOWNSHIP OF WATERFORD 2131 AUBURN AVENUE ATCO NJ 2321 WHISPERING PINE DR	08004 R4 / 03	7,000 0 7,000		*Exempt*			1	0.00 0.00 0.00
8	502 1	0.45 AC 1SF .4500 AC	1	PLINER G S & V PO BOX 160 ATCO NJ 310 WHITE HORSE PIKE	08004 PHB / 04	68,300 0 68,300		68,300			1	0.00 2,777.08 1,388.54
9	502 2	0.46 AC 1SF .4600 AC	15C	TOWNSHIP OF WATERFORD 2131 AUBURN AVENUE ATCO NJ 2210 WHISPERING PINE DR	08004 PHB / 04	2,700 0 2,700		*Exempt*			1	0.00 0.00 0.00
10	502 3	0.12AC 2SF .1200 AC	2	CONCEPCION ELIZABETH M 2214 PAMELA COURT ATCO NJ 2214 PAMELA COURT	08004 R4 / 04	25,000 112,500 137,500		137,500			1	0.00 5,590.75 2,795.38
11	502 4	0.05 AC 2SF .0500 AC	2	WU SHAO FENG & HUANG MEI 2216 PAMELA CT ATCO NJ 2216 PAMELA COURT	08004 R4 / 04	23,100 94,000 117,100		117,100			1	0.00 4,761.29 2,380.65
12	502 5	0.05 AC 2SF .0500 AC	2	BATTISTA CLEMENTINE 2218 PAMELA COURT ATCO NJ 2218 PAMELA COURT	08004 R4 / 04	23,100 84,200 107,300		107,300			1	0.00 4,362.82 2,181.41
13	502 6	0.05 AC 2SF .0500 AC	2	HUGHES EDWARD & RODRIGUEZ GLORYVEE 2220 PAMELA COURT ATCO NJ 2220 PAMELA COURT	08004 R4 / 04	23,100 94,100 117,200		117,200			1	0.00 4,765.35 2,382.68
14	502 7	0.095 AC 2SF .0950 AC	2	ABRAMS COLLEEN 2222 PAMELA COURT ATCO NJ 2222 PAMELA COURT	08004 R4 / 04	24,600 88,700 113,300		113,300			1	0.00 4,606.78 2,303.39
Page Totals						329,200 983,200	0	1,312,400				Block: 502 Lot: 7

1	2	3	4	5	6	7	8	9	10	11		
Line	Block No Lot No. Qualification Account #	Land Dimensions Building Description Additional Lots Acreage	Prop Class	Owner's Name Address City State Property Location	Billing Code Zip Code Zoning/Tax Map Pg	Value	Exemptions Code Amount	Net Taxable Value	Deductions Code No Owners	Special Tax Codes	Num Units	Deduction Amt 2020 Tax 2021 1st
						Land Improvemnt Total						
1	502 8	0.10 AC 1SF .1000 AC	2	GREEN LINDA A PO BOX 12 ATCO NJ 2226 PAMELA COURT	08004 R4 / 04	24,700 79,000 103,700		103,700			1	0.00 4,216.44 2,108.22
2	502 9	0.04 AC 2SF .0400 AC	2	LISCIO ELEANOR R 2228 PAMELA COURT ATCO NJ 2228 PAMELA COURT	08004 R4 / 04	23,000 87,600 110,600		110,600	S1 1		1	250.00 4,247.00 2,123.50
3	502 10	0.07 AC 2SF .0700 AC	2	JONES CHERYL E 2230 PAMELA COURT ATCO NJ 2230 PAMELA COURT	08004 R4 / 04	23,000 91,400 114,400		114,400			1	0.00 4,651.50 2,325.75
4	502 11	30X100 2SF .0689 AC	2	TATE RAYMOND A & NATALIE A 2232 PAMELA CT ATCO NJ 2232 PAMELA COURT	08004 R4 / 04	23,000 96,300 119,300		119,300	V2		1	500.00 4,850.74 2,425.37
5	502 12	0.045 AC 2SF .0450 AC	2	ETHRIDGE, BRADLEY J. 2234 PAMELA CT ATCO NJ 2234 PAMELA COURT	08004 R4 / 04	23,000 92,800 115,800		115,800			1	0.00 4,708.43 2,354.22
6	502 13	0.093 AC 2SF .0930 AC	2	KARIMI-SHAH ZAHKIYAH 2236 PAMELA COURT ATCO NJ 2236 PAMELA COURT	08004 R4 / 04	23,900 106,000 129,900		129,900			1	0.00 5,281.73 2,640.87
7	502 14	0.14 AC 2SF .1400 AC	2	HOAGLAND KIMBERLY A 2238 PAMELA CT ATCO NJ 2238 PAMELA COURT	08004 R4 / 04	25,200 112,600 137,800		137,800			1	0.00 5,602.95 2,801.48
8	502 15	0.08 AC 2SF .0800 AC	2	THIEL JOHN & ROSSOMANDO ANNAMARIE R 2240 PAMELA COURT ATCO NJ 2240 PAMELA COURT	08004 R4 / 04	23,700 99,800 123,500		123,500			1	0.00 5,021.51 2,510.76
9	502 16	87X161 2SF .3216 AC	2	AGUILAR SANCHEZ JOSE LUIS & TIRADO 2242 PAMELA COURT ATCO NJ 2242 PAMELA COURT	08004 R4 / 04	25,200 126,900 152,100		152,100			1	0.00 6,184.39 3,092.20
10	502 17	0.093 AC 2SF .0930 AC	2	ROSE SUSAN 2244 PAMELA COURT ATCO NJ 2244 PAMELA COURT	08004 R4 / 04	23,900 120,400 144,300		144,300			1	0.00 5,867.24 2,933.62
11	502 18	0.045 AC 2SF .0450 AC	2	MESSENGER SCOTT 2246 PAMELA COURT ATCO NJ 2246 PAMELA COURT	08004 R4 / 04	23,000 90,300 113,300		113,300			1	0.00 4,606.78 2,303.39
12	502 19	0.093 AC 1SF .0930 AC	2	DICARLO ANTONIO SCOTTO 2248 PAMELA COURT ATCO NJ 2248 PAMELA COURT	08004 R4 / 04	23,900 75,800 99,700		99,700			1	0.00 4,053.80 2,026.90
13	502 20	0.136 AC 2SF .1360 AC	2	EWAN PAMELA J 2250 PAMELA COURT ATCO NJ 2250 PAMELA COURT	08004 R4 / 04	25,200 125,800 151,000		151,000			1	0.00 6,139.66 3,069.83
14	502 21	20X161 2SF .0739 AC	2	SHAUGHNESSY ELAINE 471 1ST AVENUE ATCO NJ 2252 PAMELA COURT	08004 R4 / 04	23,700 88,700 112,400		112,400			1	0.00 4,570.18 2,285.09
Page Totals				V2 500 S1 250		334,400 1,393,400	0	1,727,800				Block: 502 Lot: 21

1	2	3	4	5	6	7	8	9	10	11		
Line	Block No Lot No. Qualification Account #	Land Dimensions Building Description Additional Lots Acreage	Prop Class	Owner's Name Address City State Property Location	Billing Code Zip Code Zoning/Tax Map Pg	Value	Exemptions Code Amount	Net Taxable Value	Deductions Code No Owners	Special Tax Codes	Num Units	Deduction Amt 2020 Tax 2021 1st
						Land Improvemnt Total						
1	502 22	0.22 AC 1SF .2200 AC	2	BENDER BEVERLY 5588 KALI ROAD SICKLERVILLE, NJ 2254 PAMELA COURT	08081 R4 / 04	28,500 79,200 107,700		107,700			1	0.00 4,379.08 2,189.54
2	502 23	0.21 AC 2SF .2100 AC	2	MCDEVITT LAURA A 2256 ALBERT STREET ATCO NJ 2256 ALBERT COURT	08004 R4 / 04	28,500 102,500 131,000		131,000			1	0.00 5,326.46 2,663.23
3	502 24	0.07 AC 2SF .0700 AC	2	EVANS TERENCE P 2258 ALBERT COURT ATCO NJ 2258 ALBERT COURT	08004 R4 / 04	23,700 94,800 118,500		118,500			1	0.00 4,818.21 2,409.11
4	502 25	0.13 AC 2SF .1300 AC	2	VESPA-MCINTYRE KIMBERLY 2260 ALBERT COURT ATCO NJ 2260 ALBERT COURT	08004 R4 / 04	25,200 100,000 125,200		125,200			1	0.00 5,090.63 2,545.32
5	502 26	0.09 AC 2SF .0900 AC	2	MOOAR MATTHEW 2262 ALBERT COURT ATCO NJ 2262 ALBERT COURT	08004 R4 / 04	24,300 89,800 114,100		114,100			1	0.00 4,639.31 2,319.66
6	502 27	0.04 AC 2SF .0400 AC	2	COZZA VICTORIA A 2264 ALBERT COURT ATCO NJ 2264 ALBERT COURT	08004 R4 / 04	23,000 84,700 107,700		107,700			1	0.00 4,379.08 2,189.54
7	502 28	0.09 AC 2SF .0900 AC	2	WOLFE ANTHONY 2266 ALBERT COURT ATCO NJ 2266 ALBERT COURT	08004 R4 / 04	23,900 93,500 117,400		117,400			1	0.00 4,773.48 2,386.74
8	502 29	0.136 AC 2SF .1360 AC	2	WALKER KELLIE S 2268 ALBERT COURT ATCO NJ 2268 ALBERT COURT	08004 R4 / 04	25,200 114,000 139,200		139,200			1	0.00 5,659.87 2,829.94
9	502 30	0.076 AC 2SF .0760 AC	2	FOLEY APRIL 2270 ALBERT COURT ATCO NJ 2270 ALBERT COURT	08004 R4 / 04	23,700 87,700 111,400		111,400			1	0.00 4,529.52 2,264.76
10	502 31	0.136 AC 2SF .1360 AC	2	BRIGGS DONNA M 2272 ALBERT COURT ATCO NJ 2272 ALBERT COURT	08004 R4 / 04	25,200 117,400 142,600		142,600			1	0.00 5,798.12 2,899.06
11	502 32	0.093 AC 2SF .0930 AC	2	WILLIAMS, MATTHEW & JOY 141 JACQUELINE AVE DELTRAN, NJ 2274 ALBERT COURT	08075 R4 / 04	23,900 101,600 125,500		125,500			1	0.00 5,102.83 2,551.42
12	502 33	0.045 AC 2SF .0450 AC	2	CAMPBELL DONNA 2276 ALBERT COURT ATCO NJ 2276 ALBERT COURT	08004 R4 / 04	23,000 91,500 114,500		114,500			1	0.00 4,655.57 2,327.79
13	502 34	0.090 AC 2SF .0900 AC	2	LOESSY BRANDON & TANTILLO KAITLYN 2278 ALBERT COURT ATCO NJ 2278 ALBERT COURT	08004 R4 / 04	23,900 110,400 134,300		134,300			1	0.00 5,460.64 2,730.32
14	502 35	0.136 AC 2SF .1360 AC	2	GENTILE LAURA 2280 ALBERT COURT ATCO NJ 2280 ALBERT COURT	08004 R4 / 04	25,200 122,400 147,600		147,600			1	0.00 6,001.42 3,000.71
Page Totals						347,200 1,389,500	0	1,736,700				Block: 502 Lot: 35

1	2	3		4			5	6	7	8	9	10	11
Line	Block No Lot No. Qualification Account #	Land Dimensions Building Description Additional Lots Acreage	Prop Class	Owner's Name Address City State Property Location	Billing Code Zip Code Zoning/Tax Map Pg	<u>Value</u>	Exemptions Code Amount	Net Taxable Value	Deductions Code No Owners	Special Tax Codes	Num Units	Deduction Amt 2020 Tax 2021 1st	
						Land Improvemnt Total							
1	502 36	0.076 AC 2SF .0760 AC	2	LIGUORI BETTY ANN 2282 ALBERT COURT ATCO NJ 2282 ALBERT COURT	08004 R4 / 04	23,700 93,400 117,100		117,100			1	0.00 4,761.29 2,380.65	
2	502 37	0.136 AC 2SF .1360 AC	2	LEVY YAMIT 86 CORNELL DRIVE VOORHEES, NJ 2284 ALBERT COURT	08043 R4 / 04	25,200 127,000 152,200		152,200			1	0.00 6,188.45 3,094.23	
3	502 38	0.09 AC 1SF .0900 AC	2	GENDIN LEV & OKSANA 2286 ALBERT COURT ATCO NJ 2286 ALBERT COURT	08004 R4 / 04	23,900 78,300 102,200		102,200			1	0.00 4,155.45 2,077.73	
4	502 39	0.04 AC 2SF .0400 AC	2	COUSIN DONNA 2288 ALBERT COURT ATCO NJ 2288 ALBERT COURT	08004 R4 / 04	23,000 91,800 114,800		114,800			1	0.00 4,667.77 2,333.89	
5	502 40	0.09 AC 2SF .0900 AC	2	CLARK KYLE G & MILLIGAN SAMANTHA K 2290 ALBERT COURT ATCO NJ 2290 ALBERT COURT	08004 R4 / 04	23,900 108,200 132,100		132,100			1	0.00 5,371.19 2,685.60	
6	502 41	0.070 AC 2SF .0700 AC	2	DUBLE THERESA M 2292 ALBERT COURT ATCO NJ 2292 ALBERT COURT	08004 R4 / 04	24,900 124,800 149,700		149,700			1	0.00 6,086.80 3,043.40	
7	502 42	0.07 AC 2SF .0700 AC	2	ODEGAARD CARLY 2294 ALBERT CT ATCO NJ 2294 ALBERT COURT	08004 R4 / 04	23,600 92,300 115,900		115,900			1	0.00 4,712.49 2,356.25	
8	502 43	0.07 AC 2SF .0700 AC	2	WOLFE HALEY 2296 ALBERT COURT ATCO NJ 2296 ALBERT COURT	08004 R4 / 04	23,600 93,400 117,000		117,000			1	0.00 4,757.22 2,378.61	
9	502 44	0.15 AC 2SF .1500 AC	2	ROSE ASHLEY M & VERGARA JORGE A 2298 ALBERT COURT ATCO NJ 2298 ALBERT COURT	08004 R4 / 04	26,900 102,000 128,900		128,900			1	0.00 5,241.07 2,620.54	
10	502 45	0.13 AC 2SF .1300 AC	2	D'ORAZIO ANTHONY & AMY 1400 ROYAL OAK DRIVE BLUE BELL PA. 2300 SUSAN COURT	19422 R4 / 04	24,000 122,900 146,900		146,900			1	0.00 5,972.95 2,986.48	
11	502 46	0.04 AC 2SF .0400 AC	2	BLANDING ROBIN 2302 SUSAN COURT ATCO NJ 2302 SUSAN COURT	08004 R4 / 04	23,000 89,800 112,800		112,800			1	0.00 4,586.45 2,293.23	
12	502 47	0.04 AC 2SF .0400 AC	2	BARR VIRGINIA F 2304 SUSAN COURT ATCO NJ 2304 SUSAN COURT	08004 R4 / 04	23,000 87,000 110,000		110,000			1	0.00 4,472.60 2,236.30	
13	502 48	0.09 AC 2SF .0900 AC	2	MARCHIONE JOHN & CYNTHIA D 2306 SUSAN COURT ATCO NJ 2306 SUSAN COURT	08004 R4 / 04	23,900 100,600 124,500		124,500			1	0.00 5,062.17 2,531.09	
14	502 49	0.136 AC 2SF .1360 AC	2	PARNELL NEAL JR & ANDRAIL F 2308 SUSAN COURT ATCO NJ 2308 SUSAN COURT	08004 R4 / 04	25,200 141,300 166,500		166,500	V1 2		1	250.00 6,519.89 3,259.95	
Page Totals				V1 250		337,800 1,452,800	0	1,790,600				Block: 502 Lot: 49	

1	2	3		4		5	6	7	8	9	10	11
Line	Block No Lot No. Qualification Account #	Land Dimensions Building Description Additional Lots Acreage	Prop Class	Owner's Name Address City State Property Location	Billing Code Zip Code Zoning/Tax Map Pg	Value	Exemptions Code Amount	Net Taxable Value	Deductions Code No Owners	Special Tax Codes	Num Units	Deduction Amt 2020 Tax 2021 1st
						Land Improvemnt Total						
1	502 50	0.076 AC .0760 AC	2	BORRELLI DANIEL A & ANDREWS KELLY J 2310 SUSAN COURT ATCO, NJ 2310 SUSAN COURT	08004 R4 / 04	23,700 93,900 117,600		117,600			1	0.00 4,781.62 2,390.81
2	502 51	0.136 AC 2SF .1360 AC	2	GVI PLINER INC PO BOX 160 ATCO NJ 2312 SUSAN COURT	08004 R4 / 04	25,200 120,900 146,100		146,100			1	0.00 5,940.43 2,970.22
3	502 52	0.09 AC 2SF .0900 AC	2	YOON OHN KI & HEE SHIK 2314 SUSAN COURT ATCO NJ 2314 SUSAN COURT	08004 R4 / 04	23,900 107,700 131,600		131,600			1	0.00 5,350.86 2,675.43
4	502 53	0.04 AC 2SF .0400 AC	2	RUSSO, CHRISTINA 2316 SUSAN CT ATCO NJ 2316 SUSAN COURT	08004 R4 / 04	23,000 87,600 110,600		110,600			1	0.00 4,497.00 2,248.50
5	502 54	0.09 AC 2SF .0900 AC	2	SULLIVAN TIMOTHY 54 W WHITE HORSE PIKE BERLIN NJ 2318 SUSAN COURT	08009 R4 / 04	23,900 101,600 125,500		125,500			1	0.00 5,102.83 2,551.42
6	502 55	0.14 AC 2SF .1400 AC	2	DIANGELO MICHAEL R 2320 SUSAN CT ATCO, NJ 2320 SUSAN COURT	08004 R4 / 04	25,200 107,000 132,200		132,200			1	0.00 5,375.25 2,687.63
7	502 56	0.08 AC 2SF .0800 AC	2	SAYLOR LOUANN MERLINO- & LAWRENCE J 2322 SUSAN COURT ATCO NJ 2322 SUSAN COURT	08004 R4 / 04	23,700 86,800 110,500		110,500			1	0.00 4,492.93 2,246.47
8	502 57	0.14 AC 2SF .1400 AC	2	VARGA JASON & PERAZZA MELISSA J 2324 SUSAN COURT ATCO NJ 2324 SUSAN COURT	08004 R4 / 04	25,300 118,200 143,500		143,500			1	0.00 5,834.71 2,917.36
9	502 58	0.10 AC 2SF .1000 AC	2	KOCHMER THERESA 2326 SUSAN COURT ATCO NJ 2326 SUSAN COURT	08004 R4 / 04	24,000 101,500 125,500		125,500			1	0.00 5,102.83 2,551.42
10	502 59	0.05 AC 2SF .0500 AC	2	VANDERGRIFT HEATHER & EDWARD T III 2328 SUSAN COURT ATCO NJ 2328 SUSAN COURT	08004 R4 / 04	23,000 91,600 114,600		114,600			1	0.00 4,659.64 2,329.82
11	502 60	0.09 AC 2SF .0900 AC	2	KLAPACH GEORGE R III 2340 SUSAN COURT ATCO NJ 2340 SUSAN COURT	08004 R4 / 04	23,900 81,900 105,800		105,800			1	0.00 4,301.83 2,150.92
12	502 61	0.13 AC 2SF .1300 AC	2	GOYAL HARSH 246 NEW ROAD MONMOUTH JCT, NJ 2342 SUSAN COURT	08852 R4 / 04	25,200 121,200 146,400		146,400			1	0.00 5,952.62 2,976.31
13	502 62	0.07 AC 2SF .0700 AC	2	PENG PENG 2344 SUSAN COURT ATCO NJ 2344 SUSAN COURT	08004 R4 / 04	23,700 91,300 115,000		115,000			1	0.00 4,675.90 2,337.95
14	502 63	0.14 AC 2SF .1400 AC	2	DOBBINS MAXINE I 2346 SUSAN COURT ATCO NJ 2346 SUSAN COURT	08004 R4 / 04	25,200 117,200 142,400		142,400			1	0.00 5,789.98 2,894.99
Page Totals						338,900 1,428,400	0	1,767,300	Block: 502 Lot: 63			

1	2	3		4		5	6	7	8	9	10	11
Line	Block No Lot No. Qualification Account #	Land Dimensions Building Description Additional Lots Acreage	Prop Class	Owner's Name Address City State Property Location	Billing Code Zip Code Zoning/Tax Map Pg	<u>Value</u>	Exemptions Code Amount	Net Taxable Value	Deductions Code No Owners	Special Tax Codes	Num Units	Deduction Amt 2020 Tax 2021 1st
						Land Improvemnt Total						
1	502 64	0.093 AC 2SF	2	WELLS, SCOTT 2348 SUSAN CT ATCO NJ 2348 SUSAN COURT	08004 R4 / 04	23,900 101,600 125,500		125,500			1	0.00 5,102.83 2,551.42
2	502 65	0.045 AC 2SF	2	DOTTS JASON R 2350 SUSAN COURT ATCO NJ 2350 SUSAN COURT	08004 R4 / 04	23,000 92,600 115,600		115,600			1	0.00 4,700.30 2,350.15
3	502 66	0.17 AC 2SF	2	GILL BEVERLY S PO BOX 55 MOORESTOWN NJ 2352 SUSAN COURT	08057 R4 / 04	25,300 124,200 149,500		149,500			1	0.00 6,078.67 3,039.34
4	502 67	0.215 AC 2SF	2	HANSEN JENNIFER 2354 TRICIA COURT ATCO NJ 2354 TRICIA COURT	08004 R4 / 04	27,000 114,900 141,900		141,900			1	0.00 5,769.65 2,884.83
5	502 68	20X153 2SF	2	CONSOLE ANTHONY & LYNN 2356 TRICIA COURT ATCO NJ 2356 TRICIA COURT	08004 R4 / 04	23,500 89,900 113,400		113,400			1	0.00 4,610.84 2,305.42
6	502 69	0.169 AC 2SF	2	MCDONALD,AMY 2358 TRICIA COURT ATCO NJ 2358 TRICIA COURT	08004 R4 / 04	25,700 100,700 126,400		126,400			1	0.00 5,139.42 2,569.71
7	502 70	0.094 AC 2SF	2	SILVESTRO, NICHOLAS M 2360 TRICIA COURT ATCO NJ 2360 TRICIA COURT	08004 R4 / 04	23,900 89,000 112,900		112,900			1	0.00 4,590.51 2,295.26
8	502 71	20X101 2SF	2	BROOKS, RANDY P & CARY ANN 2362 TRICIA COURT ATCO NJ 2362 TRICIA COURT	08004 R4 / 04	23,000 86,100 109,100		109,100			1	0.00 4,436.01 2,218.01
9	502 72	0.096 AC 2SF	2	LEWIS EDMOND 2364 TRICIA COURT ATCO NJ 2364 TRICIA COURT	08004 R4 / 04	23,900 116,600 140,500		140,500			1	0.00 5,712.73 2,856.37
10	502 73	0.144 AC 2SF	2	RUCCI PAUL A JR 2366 TRICIA COURT ATCO NJ 2366 TRICIA COURT	08004 R4 / 04	25,300 91,100 116,400		116,400			1	0.00 4,732.82 2,366.41
11	502 74	20X161 2SF	2	DOTSON IKEA M 2368 TRICIA COURT ATCO NJ 2368 TRICIA COURT	08004 R4 / 04	23,700 88,900 112,600		112,600			1	0.00 4,578.32 2,289.16
12	502 75	0.136 AC 2SF	2	CELLA DIANE K 2370 TRICIA COURT ATCO NJ 2370 TRICIA COURT	08004 R4 / 04	25,200 108,100 133,300		133,300			1	0.00 5,419.98 2,709.99
13	502 76	61X100 IR 2SF	2	WOOTON BEVERLY 2372 TRICIA COURT ATCO NJ 2372 TRICIA COURT	08004 R4 / 04	23,900 90,100 114,000		114,000			1	0.00 4,635.24 2,317.62
14	502 77	20X100 2SF	2	DICKERSON, DERRICK A 2374 TRICIA COURT ATCO, NJ 2374 TRICIA COURT	08004 R4 / 04	23,000 92,600 115,600		115,600			1	0.00 4,700.30 2,350.15
Page Totals						340,300 1,386,400	0	1,726,700				Block: 502 Lot: 77

1	2	3		4		5	6	7	8	9	10	11
Line	Block No Lot No. Qualification Account #	Land Dimensions Building Description Additional Lots Acreage	Prop Class	Owner's Name Address City State Property Location	Billing Code Zip Code Zoning/Tax Map Pg	<u>Value</u>	Exemptions Code Amount	Net Taxable Value	Deductions Code No Owners	Special Tax Codes	Num Units	Deduction Amt 2020 Tax 2021 1st
						Land Improvemnt Total						
1	502 78	61X100 IR 1SF .0000 AC	2	TRICIA COURT TRUST PO BOX 916 BARNEGAT NJ 2376 TRICIA COURT	08005 R4 / 04	23,900 89,000 112,900		112,900			1	0.00 4,590.51 2,295.26
2	502 79	0.136 AC 2SF .1360 AC	2	COLLINS JOHN E & CATHERINE 2378 TRICIA COURT ATCO NJ 2378 TRICIA COURT	08004 R4 / 04	25,200 122,700 147,900		147,900			1	0.00 6,013.61 3,006.81
3	502 80	20X161 2SF .0739 AC	2	STUFFO GARY 730 COX ROAD MOORESTOWN NJ 2380 TRICIA COURT	08057 R4 / 04	23,700 89,600 113,300		113,300			1	0.00 4,606.78 2,303.39
4	502 81	0.136 AC 2SF .1360 AC	2	PACE, ROCCO & JOANNE L 2382 TRICIA CT ATCO NJ 2382 TRICIA COURT	08004 R4 / 04	25,200 104,700 129,900		129,900			1	0.00 5,281.73 2,640.87
5	502 82	0.093 AC 1SF .0930 AC	2	SCHREIB JULIA & ARIEL 2384 TRICIA COURT ATCO NJ 2384 TRICIA COURT	08004 R4 / 04	23,900 71,600 95,500		95,500			1	0.00 3,883.03 1,941.52
6	502 83	20X100 2SF .0459 AC	2	HETTINGER SEAN R 2386 TRICIA COURT ATCO, NJ 2386 TRICIA COURT	08004 R4 / 04	23,000 87,900 110,900		110,900			1	0.00 4,509.19 2,254.60
7	502 84	0.093 AC 2SF .0930 AC	2	KOLETAS MARYANN 2388 TRICIA CT ATCO NJ 2388 TRICIA COURT	08004 R4 / 04	23,900 115,000 138,900		138,900			1	0.00 5,647.67 2,823.84
8	502 85	0.136 AC 2SF .1360 AC	2	SHEETZ KAREN L 2390 TRICIA COURT ATCO NJ 2390 TRICIA COURT	08004 R4 / 04	25,200 109,900 135,100		135,100			1	0.00 5,493.17 2,746.59
9	502 86	20X161 2SF .0739 AC	2	CRUZ, ELENA & AVATO, JAMES 2392 TRICIA COURT ATCO, NJ 2392 TRICIA COURT	08004 R4 / 04	23,700 89,500 113,200		113,200			1	0.00 4,602.71 2,301.36
10	502 87	20X161 2SF .0739 AC	2	MANLEY RYAN DANIEL S & LOBOSCO K 2394 TRICIA CT ATCO NJ 2394 TRICIA COURT	08004 R4 / 04	23,600 93,100 116,700		116,700			1	0.00 4,745.02 2,372.51
11	502 88	0.147 AC 2SF .1470 AC	2	LARSEN ROBERT R 2281 GENNESSEE AVE ATCO NJ 2396 TRICIA COURT	08004 R4 / 04	26,800 117,000 143,800		143,800			1	0.00 5,846.91 2,923.46
12	502 89	0.073 AC 2SF .0730 AC	2	JOHNSON WAYNE B JR 2398 PLINER COURT ATCO NJ 2398 PLINER COURT	08004 R4 / 03	23,800 79,400 103,200		103,200			1	0.00 4,196.11 2,098.06
13	502 90	0.045 AC 2SF .0450 AC	2	AW REAL ESTATE HOLDINGS LLC 113 PEACH ROAD MARLTON NJ 2400 PLINER COURT	08053 R4 / 04	23,000 79,400 102,400		102,400			1	0.00 4,163.58 2,081.79
14	502 91	0.045 AC 2SF .0450 AC	2	CURTIS KIMBERLEE 2402 PLINER COURT ATCO NJ 2402 PLINER COURT	08004 R4 / 04	23,000 78,100 101,100		101,100			1	0.00 4,110.73 2,055.37
Page Totals						337,900 1,326,900	0	1,664,800				Block: 502 Lot: 91

1	2	3	4	5	6	7	8	9	10	11		
Line	Block No Lot No. Qualification Account #	Land Dimensions Building Description Additional Lots Acreage	Prop Class	Owner's Name Address City State Property Location	Billing Code Zip Code Zoning/Tax Map Pg	Value	Exemptions Code Amount	Net Taxable Value	Deductions Code No Owners	Special Tax Codes	Num Units	Deduction Amt 2020 Tax 2021 1st
						Land Improvemnt Total						
1	502 92	0.093 AC 2SF .0930 AC	2	BYRD BRETT 2404 PLINER COURT ATCO NJ 2404 PLINER COURT	08004 R4 / 04	23,900 81,700 105,600		105,600			1	0.00 4,293.70 2,146.85
2	502 93	0.136 AC 2SF .1360 AC	2	DUNN EDWARD D 2406 PLINER COURT ATCO NJ 2406 PLINER COURT	08004 R4 / 04	25,200 89,400 114,600		114,600			1	0.00 4,659.64 2,329.82
3	502 94	0.076 AC 2SF .0760 AC	2	DONZE DONNA L 2408 PLINER COURT ATCO NJ 2408 PLINER COURT	08004 R4 / 04	23,700 89,500 113,200		113,200			1	0.00 4,602.71 2,301.36
4	502 95	0.136 AC 1SF .1360 AC	2	BOEHLY NATALIE 2410 PLINER COURT ATCO NJ 2410 PLINER COURT	08004 R4 / 04	25,200 95,000 120,200		120,200			1	0.00 4,887.33 2,443.67
5	502 96	0.093 AC 2SF .0930 AC	2	MONDROSCH DANA & JASON 2412 PLINER COURT ATCO NJ 2412 PLINER COURT	08004 R4 / 04	23,900 89,800 113,700		113,700			1	0.00 4,623.04 2,311.52
6	502 97	0.045 AC 2SF .0450 AC	2	FEDERAL NATIONAL MORTGAGE ASSN 14221 DALLAS PKWY #1000 DALLAS TX 2414 PLINER COURT	75254 R4 / 04	23,000 96,400 119,400		119,400			1	0.00 4,854.80 2,427.40
7	502 98	0.093 AC 2SF .0930 AC	2	DZIELAK PAMELA E & THOMAS 2416 PLINER COURT ATCO NJ 2416 PLINER COURT	08004 R4 / 04	23,900 87,200 111,100		111,100			1	0.00 4,517.33 2,258.67
8	502 99	0.136 AC 2SF .1360 AC	2	SCHNURR MICHAEL T & LUCRETIA A 48 WAYSIDE ROAD BERLIN NJ 2418 PLINER COURT	08009 R4 / 04	25,200 88,900 114,100		114,100			1	0.00 4,639.31 2,319.66
9	502 100	0.076 AC 2SF .0760 AC	2	KORGE, CHRISTOPHER G. 230 PALARMO AVE CARAL GABLES FL 2420 PLINER COURT	33156 R4 / 04	23,700 79,900 103,600		103,600			1	0.00 4,212.38 2,106.19
10	502 101	0.136 AC 2SF .1360 AC	2	ILES ROSEANNA M 2422 PLINER COURT ATCO NJ 2422 PLINER COURT	08004 R4 / 04	25,200 83,900 109,100		109,100			1	0.00 4,436.01 2,218.01
11	502 102	0.093 AC 2SF .0930 AC	2	CARLIN ROSEANN 2424 PLINER COURT ATCO NJ 2424 PLINER COURT	08004 R4 / 04	23,900 81,000 104,900		104,900			1	0.00 4,265.23 2,132.62
12	502 103	0.045 AC 2SF .0450 AC	2	GUITTAR PATRICIA 2426 PLINER COURT ATCO NJ 2426 PLINER COURT	08004 R4 / 04	23,000 82,600 105,600		105,600			1	0.00 4,293.70 2,146.85
13	502 104	0.093 AC 2SF .0930 AC	2	ASHIOTES STACY 2428 PLINER CT ATCO NJ 2428 PLINER COURT	08004 R4 / 04	23,900 80,200 104,100		104,100	S1 W1	1	1	500.00 3,732.71 1,866.36
14	502 105	0.13 AC 2SF .1300 AC	2	SANTO, AMY 2430 PLINER COURT ATCO NJ 2430 PLINER COURT	08004 R4 / 04	24,900 98,700 123,600		123,600			1	0.00 5,025.58 2,512.79
Page Totals				S1 250	W1 250	338,600 1,224,200	0	1,562,800				Block: 502 Lot: 105

1	2	3	4	5	6	7	8	9	10	11		
Line	Block No Lot No. Qualification Account #	Land Dimensions Building Description Additional Lots Acreage	Prop Class	Owner's Name Address City State Property Location	Billing Code Zip Code Zoning/Tax Map Pg	Value Land Improvemnt Total	Exemptions Code Amount	Net Taxable Value	Deductions Code No Owners	Special Tax Codes	Num Units	Deduction Amt 2020 Tax 2021 1st
1	502 106	0.065 AC 2SF .0650 AC	2	RIMES MAURICE & DEBBIE L 2432 PLINER COURT ATCO NJ 2432 PLINER COURT	08004 R4 / 04	23,500 87,200 110,700		110,700			1	0.00 4,501.06 2,250.53
2	502 107	0.13 AC 1SF .1300 AC	2	ACTLIEN LONA SPV II LLC PO BOX 237174 NEW YORK NY 2434 PLINER CT	10023 R4 / 04	24,700 91,400 116,100		116,100			1	0.00 4,720.63 2,360.32
3	502 108	0.131 AC 1SF .1310 AC	2	POIRIER ALICIA 2436 PLINER COURT ATCO NJ 2436 PLINER COURT	08004 R4 / 04	24,700 72,500 97,200		97,200			1	0.00 3,952.15 1,976.08
4	502 109	0.058 AC 2SF .0580 AC	2	ADEBONOJO KENNETH 1431 S CAROLINE AVE SE WASHINGTON, DC 2438 PLINER COURT	20003 R4 / 04	23,400 77,900 101,300		101,300			1	0.00 4,118.86 2,059.43
5	502 110	0.057 AC 2SF .0570 AC	2	MARTINO RUDOLPH S 159 IROQUIS TRAIL MEDFORD NJ 2440 PLINER COURT	08055 R4 / 04	23,300 82,400 105,700		105,700			1	0.00 4,297.76 2,148.88
6	502 111	0.097 AC 1SF .0970 AC	2	PMC SFR BORROWER 2 LLC 810 7TH AVENUE 24TH FL NEW YORK NY 2442 PLINER COURT	10019 R4 / 04	25,100 69,000 94,100		94,100			1	0.00 3,826.11 1,913.06
7	502 112	0.29 AC 15C .2900 AC	15C	TOWNSHIP OF WATERFORD 2131 AUBURN AVENUE ATCO NJ 2444 PLINER COURT	08004 R4 / 04	5,800 0 5,800		*Exempt*			1	0.00 0.00 0.00
8	502 113	0.104 AC 2SF .1040 AC	2	CAROMANO LINDA J 2448 GERALD COURT ATCO, NJ 2448 GERALD COURT	08004 R4 / 04	24,800 89,000 113,800		113,800			1	0.00 4,627.11 2,313.56
9	502 114	0.045 AC 2SF .0450 AC	2	CONNELL JEANNE E & THOMAS T 2450 GERARD COURT ATCO NJ 2450 GERALD COURT	08004 R4 / 04	23,000 92,800 115,800		115,800			1	0.00 4,708.43 2,354.22
10	502 115	0.045 AC 2SF .0450 AC	2	STEARNS BRANDON W 2452 GERALD COURT ATCO NJ 2452 GERALD COURT	08004 R4 / 04	23,000 85,000 108,000		108,000			1	0.00 4,391.28 2,195.64
11	502 116	0.10 AC 1SF .1000 AC	2	BADILLO AMANDA L 2454 GERALD COURT ATCO NJ 2454 GERALD COURT	08004 R4 / 04	23,900 89,000 112,900		112,900			1	0.00 4,590.51 2,295.26
12	502 117	0.093 AC 2SF .0930 AC	2	ASAL REAL ESTATE INVESTMENTS GROUP 651 RT 73 N #405 MARLTON NJ 2456 GERALD COURT	08053 R4 / 04	23,900 81,700 105,600		105,600			1	0.00 4,293.70 2,146.85
13	502 118	0.045 AC 2SF .0450 AC	2	COHEN PAUL & SUZANNE M 2458 GERALD COURT ATCO NJ 2458 GERALD COURT	08004 R4 / 04	23,000 82,200 105,200		105,200			1	0.00 4,277.43 2,138.72
14	502 119	0.093 AC 1SF .0930 AC	2	BENDZYN DORIS 2460 GERALD COURT ATCO NJ 2460 GERALD COURT	08004 R4 / 04	23,900 72,100 96,000		96,000			1	0.00 3,903.36 1,951.68
Page Totals						310,200 1,072,200	0	1,382,400				Block: 502 Lot: 119

1	2	3		4		5	6	7	8	9	10	11
Line	Block No Lot No. Qualification Account #	Land Dimensions Building Description Additional Lots Acreage	Prop Class	Owner's Name Address City State Property Location	Billing Code Zip Code Zoning/Tax Map Pg	<u>Value</u>	Exemptions Code Amount	Net Taxable Value	Deductions Code No Owners	Special Tax Codes	Num Units	Deduction Amt 2020 Tax 2021 1st
						Land Improvemnt Total						
1	502 120	0.093 AC 2SF .0930 AC	2	CARISBROOK ASSET HOLDING TRUST 5016 PARKWAY PLAZA #200 CHARLOTTE NC 2462 GERALD COURT	28217 R4 / 04	23,900 81,200 105,100		105,100			1	0.00 4,273.37 2,136.69
2	502 121	0.045 AC 2SF .0450 AC	2	QUIRK JANICE 2464 GERALD COURT ATCO NJ 2464 GERALD COURT	08004 R4 / 04	23,000 77,200 100,200		100,200			1	0.00 4,074.13 2,037.07
3	502 122	0.093 AC 2SF .0930 AC	2	SANTORA JENNIFER E 2466 GERALD COURT ATCO NJ 2466 GERALD COURT	08004 R4 / 04	23,900 80,900 104,800		104,800			1	0.00 4,261.17 2,130.59
4	502 123	0.136 AC 2SF .1360 AC	2	PAGE BRIDGET & STRUZINSKI CHRISTOPH 2468 GERALD COURT ATCO NJ 2468 GERALD COURT	08004 R4 / 04	25,100 84,000 109,100		109,100			1	0.00 4,436.01 2,218.01
5	502 124	0.076 AC 2SF .0760 AC	15F	FROSTY DEBORAH T 2470 GERALD COURT ATCO NJ 2470 GERALD COURT	08004 R4 / 04	23,700 78,400 102,100		*Exempt*			1	0.00 0.00 0.00
6	502 125	0.136 AC 1SF .1360 AC	2	ZEIN PAMELA & JOHN 2472 GERALD COURT ATCO NJ 2472 GERALD COURT	08004 R4 / 04	25,100 69,100 94,200		94,200			1	0.00 3,830.17 1,915.09
7	502 126	0.093 AC 2SF .0930 AC	2	DELIMARIS DEBORAH A 2474 GERALD COURT ATCO NJ 2474 GERALD COURT	08004 R4 / 04	23,900 90,500 114,400		114,400			1	0.00 4,651.50 2,325.75
8	502 127	0.045 AC 2SF .0450 AC	2	COHEN SHAYNA 2476 GERALD COURT ATCO NJ 2476 GERALD COURT	08004 R4 / 04	23,000 85,800 108,800		108,800			1	0.00 4,423.81 2,211.91
9	502 128	0.09 AC 1SF .0900 AC	2	MARCUS ROSEANNE V 2478 GERALD COURT ATCO NJ 2478 GERALD COURT	08004 R4 / 04	23,900 87,900 111,800		111,800	S1 1		1	250.00 4,295.79 2,147.90
10	502 129	0.115 AC 2SF .1150 AC	2	SHENDOCK LESLEA 2480 GERALD COURT ATCO NJ 2480 GERALD COURT	08004 R4 / 04	23,900 96,700 120,600		120,600			1	0.00 4,903.60 2,451.80
11	502 130	0.045 AC 2SF .0450 AC	2	PAPAYCIK SHANE J 2482 GERALD COURT ATCO NJ 2482 GERALD COURT	08004 R4 / 04	23,000 91,500 114,500		114,500			1	0.00 4,655.57 2,327.79
12	502 131	0.093 AC 1SF .0930 AC	2	HARRIS CHANTAY 2484 GERALD COURT ATCO NJ 2484 GERALD COURT	08004 R4 / 04	23,900 86,400 110,300		110,300			1	0.00 4,484.80 2,242.40
13	502 132	0.093 AC 2SF .0930 AC	2	WHYANO NATALIE 4 HICKORY LANE BERLIN NJ 2486 GERALD COURT	08009 R4 / 04	23,900 84,000 107,900		107,900			1	0.00 4,387.21 2,193.61
14	502 133	0.045 AC 2SF .0450 AC	2	RHUBERG BETH 2488 GERALD COURT ATCO NJ 2488 GERALD COURT	08004 R4 / 04	23,000 83,000 106,000		106,000			1	0.00 4,309.96 2,154.98
Page Totals				S1 250		309,500 1,098,200	0	1,407,700				Block: 502 Lot: 133

1	2	3		4		5	6	7	8	9	10	11
Line	Block No Lot No. Qualification Account #	Land Dimensions Building Description Additional Lots Acreage	Prop Class	Owner's Name Address City State Property Location	Billing Code Zip Code Zoning/Tax Map Pg	<u>Value</u>	Exemptions Code Amount	Net Taxable Value	Deductions Code No Owners	Special Tax Codes	Num Units	Deduction Amt 2020 Tax 2021 1st
						Land Improvemnt Total						
1	502 134	0.045 AC 2SF	2	DICIANO SANDRA A 2490 GERALD COURT ATCO NJ 2490 GERALD COURT	08004 R4 / 04	23,000 78,800 101,800		101,800			1	0.00 4,139.19 2,069.60
2	502 135	0.104 AC 2SF	2	LUGO KIMBERLY & DIAZ ALEXANDER 2492 GERALD COURT ATCO NJ 2492 GERALD COURT	08004 R4 / 04	24,000 87,000 111,000		111,000			1	0.00 4,513.26 2,256.63
3	502 136	0.3963 AC OPEN SPACE	15C	TOWNSHIP OF WATERFORD 2131 AUBURN AVENUE ATCO NJ 2494 WHISPERING PINE DR	08004 R4 / 04	7,800 0 7,800		*Exempt*			1	0.00 0.00 0.00
4	502 137	.102 AC 2SF	2	COOEY DAVID & PASARELLA ROXANNE L 1701 CONDO AVENUE WATERFORD, NJ 2498 ANDRIA COURT	08089 R4 / 03	24,600 115,600 140,200		140,200			1	0.00 5,700.53 2,850.27
5	502 138	.046 AC 2SF	15F	PAUL DANA BETH 2500 ANDRIA COURT ATCO NJ 2500 ANDRIA COURT	08004 R4 / 03	23,000 90,300 113,300		*Exempt*			1	0.00 0.00 0.00
6	502 139	.046 AC 2SF	2	GUERRERO J & SOLORIO-FONSECA & GUER 2502 ANDRIA COURT ATCO NJ 2502 ANDRIA COURT	08004 R4 / 03	23,000 98,600 121,600		121,600			1	0.00 4,944.26 2,472.13
7	502 140	.046 AC 2SF	2	BROWNS PROPERTY MANAGEMENT LLC 2504 ANDRIA COURT ATCO NJ 2504 ANDRIA COURT	08004 R4 / 03	23,700 94,100 117,800		117,800			1	0.00 4,789.75 2,394.88
8	502 141	.069 AC 2SF	2	PUGH LOVELL E 2506 ANDRIA COURT ATCO NJ 2506 ANDRIA COURT	08004 R4 / 03	23,800 114,700 138,500		138,500			1	0.00 5,631.41 2,815.71
9	502 142	.069 AC 2SF	2	FEBY HARRY T III & KINKLEY TRICIA 2508 ANDRIA COURT ATCO NJ 2508 ANDRIA COURT	08004 R4 / 03	23,800 108,700 132,500		132,500			1	0.00 5,387.45 2,693.73
10	502 143	.046 AC 2SF	2	KUHN NICHOLAS 2510 ANDRIA COURT ATCO, NJ 2510 ANDRIA COURT	08004 R4 / 03	23,000 106,700 129,700		129,700			1	0.00 5,273.60 2,636.80
11	502 144	.046 AC 2SF	2	GALLAGHER, WILLIAM D 2512 ANDRIA COURT ATCO NJ 2512 ANDRIA COURT	08004 R4 / 03	23,000 115,100 138,100		138,100			1	0.00 5,615.15 2,807.58
12	502 145	.046 AC 2SF	2	TILL DAVID J & VICTORIA 2514 ANDRIA COURT ATCO, NJ 2514 ANDRIA COURT	08004 R4 / 03	23,000 97,100 120,100		120,100			1	0.00 4,883.27 2,441.64
13	502 146	.094 AC 2SF	2	LOGAN LINDSEY 2516 ANDRIA COURT ATCO NJ 2516 ANDRIA COURT	08004 R4 / 03	24,500 93,200 117,700		117,700			1	0.00 4,785.68 2,392.84
14	502 147	.137 AC 2SF	2	MAHESHWARI PRAVIN & SANGEETHA 2518 ANDRIA COURT ATCO NJ 2518 ANDRIA COURT	08004 R4 / 03	24,500 98,800 123,300		123,300			1	0.00 5,013.38 2,506.69
Page Totals						283,900 1,208,400	0	1,492,300				Block: 502 Lot: 147

1	2	3	4	5	6	7	8	9	10	11		
Line	Block No Lot No. Qualification Account #	Land Dimensions Building Description Additional Lots Acreage	Prop Class	Owner's Name Address City State Property Location	Billing Code Zip Code Zoning/Tax Map Pg	Value	Exemptions Code Amount	Net Taxable Value	Deductions Code No Owners	Special Tax Codes	Num Units	Deduction Amt 2020 Tax 2021 1st
						Land Improvemnt Total						
1	502 148	.079 AC 2SF	2	VERLENGIA MARIA 2520 ANDRIA COURT ATCO NJ	08004 R4 / 03	23,700 91,300 115,000		115,000			1	0.00 4,675.90 2,337.95
2	502 149	.179 AC 2SF	2	EARNSHAW DAVID T & CINDY L 2522 ANDRIA COURT ATCO NJ	08004 R4 / 03	25,400 133,400 158,800		158,800			1	0.00 6,456.81 3,228.41
3	502 150	.124 AC 2SF	2	BODNER JEREMIAH 25 WINSLOW HOMER MARLTON, NJ	08053 R4 / 03	24,600 100,100 124,700		124,700			1	0.00 5,070.30 2,535.15
4	502 151	.055 AC 2SF	2	JONES DYLAN A & ONNA M 2526 ANDRIA COURT ATCO NJ	08004 R4 / 03	23,300 105,300 128,600		128,600			1	0.00 5,228.88 2,614.44
5	502 152	.124 AC 2SF	2	DRAGISH ELLEN 2528 ANDRIA COURT ATCO NJ	08004 R4 / 03	24,600 107,200 131,800		131,800			1	0.00 5,358.99 2,679.50
6	502 153	.179 AC 2SF	2	APPLEGATE ROBERT & ELEANOR L 2530 ANDRIA COURT ATCO NJ	08004 R4 / 03	25,500 144,500 170,000		170,000			1	0.00 6,912.20 3,456.10
7	502 154	.079 AC 2SF	2	PERNA MICHELLE D 2532 ANDRIA COURT ATCO, NJ	08004 R4 / 03	23,700 107,100 130,800		130,800			1	0.00 5,318.33 2,659.17
8	502 155	.137 AC 2SF	2	BENTSEN JEANNE 2534 ANDRIA COURT ATCO NJ	08004 R4 / 03	25,200 101,900 127,100		127,100			1	0.00 5,167.89 2,583.95
9	502 156	.094 AC 2SF	2	LAYMAN JAYME L HERSHBERGER- & KEITH 2536 ANDRIA COURT ATCO NJ	08004 R4 / 03	23,900 94,800 118,700		118,700			1	0.00 4,826.34 2,413.17
10	502 157	.046 AC 2SF	2	WAGNER, LINDA J. 2538 ANDRIA CT ATCO NJ	08004 R4 / 03	23,000 88,700 111,700		111,700			1	0.00 4,541.72 2,270.86
11	502 158	.046 AC 2SF	2	HASSELHAN HENRY 2540 ANDRIA COURT ATCO NJ	08004 R4 / 03	23,000 96,200 119,200		119,200			1	0.00 4,846.67 2,423.34
12	502 159	.046 AC 2SF	2	BORAS VICTORIA PO BOX 376 ATCO NJ	08004 R4 / 03	23,000 91,200 114,200		114,200			1	0.00 4,643.37 2,321.69
13	502 160	.069 AC 2SF	2	MEMMO SANDRA 2544 ANDRIA COURT ATCO NJ	08004 R4 / 03	23,800 93,200 117,000		117,000			1	0.00 4,757.22 2,378.61
14	502 161	.110 AC 2SF	2	HOGARTH JOHN D 205 W CREEK CT PEACHTREE CITY, GA	30269 R4 / 03	24,300 108,500 132,800		132,800			1	0.00 5,399.65 2,699.83
Page Totals						337,000 1,463,400	0	1,800,400				Block: 502 Lot: 161

1	2	3	4	5	6	7	8	9	10	11		
Line	Block No Lot No. Qualification Account #	Land Dimensions Building Description Additional Lots Acreage	Prop Class	Owner's Name Address City State Property Location	Billing Code Zip Code Zoning/Tax Map Pg	Value	Exemptions Code Amount	Net Taxable Value	Deductions Code No Owners	Special Tax Codes	Num Units	Deduction Amt 2020 Tax 2021 1st
						Land Improvemnt Total						
1	502 162	.073 AC 2SF	2	KUPPER JACLYN M 2548 ANDRIA CT ATCO, NJ 2548 ANDRIA COURT	08004 R4 / 03	23,700 107,400 131,100		131,100			1	0.00 5,330.53 2,665.27
2	502 163	.073 AC 2SF	2	HANKER CLEMENT G 2550 ANDRIA COURT ATCO NJ 2550 ANDRIA COURT	08004 R4 / 03	23,700 95,800 119,500		119,500	V1 1		1	250.00 4,608.87 2,304.44
3	502 164	.073 AC 2SF	2	CORDURA JULES C 2552 ANDRIA CT ATCO NJ 2552 ANDRIA COURT	08004 R4 / 03	23,700 89,900 113,600		113,600			1	0.00 4,618.98 2,309.49
4	502 165	.168 AC 2SF	2	SMITH PATRICK M 2554 ANDRIA COURT ATCO NJ 2554 ANDRIA COURT	08004 R4 / 03	26,200 125,900 152,100		152,100			1	0.00 6,184.39 3,092.20
5	502 166	.091 AC 2SF	2	CLEMENTE MICHAEL H & LISA A 2556 TODD COURT ATCO NJ 2556 TODD COURT	08004 R4 / 03	24,500 104,600 129,100		129,100			1	0.00 5,249.21 2,624.61
6	502 167	.046 AC 2SF	2	FERRARA ANTHONY 2558 TODD COURT ATCO NJ 2558 TODD COURT	08004 R4 / 03	23,000 91,000 114,000		114,000			1	0.00 4,635.24 2,317.62
7	502 168	.046 AC 2SF	2	GAGLIARDI FRANK 11447 CALLAWAY POND DR RIVERVIEW FL 2560 TODD COURT	33579 R4 / 03	23,000 98,200 121,200		121,200			1	0.00 4,927.99 2,464.00
8	502 169	.046 AC 2SF	2	MAZEROLLE ALISSA J 2562 TODD COURT ATCO NJ 2562 TODD COURT	08004 R4 / 03	23,000 94,200 117,200		117,200			1	0.00 4,765.35 2,382.68
9	502 170	.069 AC 2SF	2	HOLLAND, DAVID F. & REBECCA 12 INDEPENDENCE CT BERLIN NJ 2564 TODD COURT	08009 R4 / 03	23,800 100,900 124,700		124,700			1	0.00 5,070.30 2,535.15
10	502 171	1.915 AC DRAINAGE BASIN	15C	TOWNSHIP OF WATERFORD 2131 AUBURN AVENUE ATCO NJ 2566 TODD COURT	08004 R4 / 03	9,600 0 9,600		*Exempt*			1	0.00 0.00 0.00
11	502 172	.069 AC	2	ZABROWSKI RAQUEL T 2570 TODD COURT WATERFORD NJ 2570 TODD COURT	08004 R4 / 03	23,800 99,900 123,700		123,700			1	0.00 5,029.64 2,514.82
12	502 173	.069 AC	2	WILHELM, KATRINA L. 2572 TODD CT ATCO NJ 2572 TODD COURT	08004 R4 / 03	23,000 97,000 120,000		120,000			1	0.00 4,879.20 2,439.60
13	502 174	.046 AC	2	MASLIN MICHAEL 2574 TODD COURT ATCO NJ 2574 TODD COURT	08004 R4 / 03	23,000 97,000 120,000		120,000			1	0.00 4,879.20 2,439.60
14	502 175	.046 AC	2	BROOKS SAMUEL T & CHRISTI 2576 TODD COURT ATCO NJ 2576 TODD COURT	08004 R4 / 03	24,700 129,500 154,200		154,200			1	0.00 6,269.77 3,134.89
Page Totals				V1 250		309,100 1,331,300	0	1,640,400				Block: 502 Lot: 175

1	2	3	4	5	6	7	8	9	10	11		
Line	Block No Lot No. Qualification Account #	Land Dimensions Building Description Additional Lots Acreage	Prop Class	Owner's Name Address City State Property Location	Billing Code Zip Code Zoning/Tax Map Pg	Value Land Improvemnt Total	Exemptions Code Amount	Net Taxable Value	Deductions Code No Owners	Special Tax Codes	Num Units	Deduction Amt 2020 Tax 2021 1st
1	502 176	.116 AC	2	GOLDBERG RYAN 525 GRANDVIEW AVE FEASTERVILLE PA 2578 TODD COURT	19053 R4 / 03	25,200 114,200 139,400		139,400			1	0.00 5,668.00 2,834.00
2	502 177	.137 AC	2	LEVOCH TRACY A 2580 TODD COURT ATCO NJ	08004 R4 / 03	22,500 91,100 113,600		113,600			1	0.00 4,618.98 2,309.49
3	502 178	.072 AC	2	REED MARIA F 2582 TODD COURT ATCO NJ	08004 R4 / 03	23,700 95,800 119,500		119,500			1	0.00 4,858.87 2,429.44
4	502 179	.165 AC	2	ROSEN MELANIE J 2584 TODD COURT ATCO NJ	08004 R4 / 03	24,300 125,200 149,500		149,500			1	0.00 6,078.67 3,039.34
5	502 180	.066 AC	2	THE ELISE NOCELLA IRREVOCABLE TRUST 219 MOUNT LAUREL RD MOUNT LAUREL NJ	08054 R4 / 03	22,300 98,700 121,000		121,000			1	0.00 4,919.86 2,459.93
6	502 181	.104 AC	2	JONES ARTHUR & TONYA 2588 TODD COURT ATCO NJ	08004 R4 / 03	22,400 104,400 126,800		126,800			1	0.00 5,155.69 2,577.85
7	502 182	.111 AC	2	DIEVA JEANNIE 746 RARITAN AVE ATCO NJ	08004 R4 / 03	23,400 104,300 127,700		127,700			1	0.00 5,192.28 2,596.14
8	502 183	.077 AC	2	LOSASSO MELISSA A 2592 TODD COURT ATCO, NJ	08004 R4 / 03	23,800 122,400 146,200		146,200			1	0.00 5,944.49 2,972.25
9	502 184	.080 AC	2	CAMPBELL HEATHER N 2594 TODD COURT ATCO NJ	08004 R4 / 03	22,600 105,200 127,800		127,800			1	0.00 5,196.35 2,598.18
10	502 185	.083 AC	2	COOK DAVID M & SMITH MARY JANE 2596 TODD COURT ATCO NJ	08004 R4 / 03	22,600 101,500 124,100		124,100			1	0.00 5,045.91 2,522.96
11	502 186	.228 AC	2	HUFF SHARON LYNN 2598 TODD COURT ATCO NJ	08004 R4 / 03	25,800 134,400 160,200		160,200			1	0.00 6,513.73 3,256.87
12	502 187	1.05 AC	15C	TOWNSHIP OF WATERFORD 2131 AUBURN AVE ATCO, NJ	08004 R4 / 04	800 0 800		*Exempt*			1	0.00 0.00 0.00
13	502 188	2.23 AC	15C	TOWNSHIP OF WATERFORD 2131 AUBURN AVENUE ATCO NJ	08004 R4 / 04	1,300 0 1,300		*Exempt*			1	0.00 0.00 0.00
14	502 189	1.55 AC RETENTION POND	15C	TOWNSHIP OF WATERFORD 2131 AUBURN AVE ATCO, NJ	08004 R4 / 04	800 0 800		*Exempt*			1	0.00 0.00 0.00
Page Totals						258,600 1,197,200	0	1,455,800				Block: 502 Lot: 189

1	2	3	4	5	6	7	8	9	10	11		
Line	Block No Lot No. Qualification Account #	Land Dimensions Building Description Additional Lots Acreage	Prop Class	Owner's Name Address City State Property Location	Billing Code Zip Code Zoning/Tax Map Pg	Value	Exemptions Code Amount	Net Taxable Value	Deductions Code No Owners	Special Tax Codes	Num Units	Deduction Amt 2020 Tax 2021 1st
						Land Improvemnt Total						
1	502 190	.288 AC	2	CALLETTA LYNNE M 2179 COOPER ROAD ATCO NJ 2179 COOPER ROAD	08004 R4 / 04	42,700 196,700 239,400		239,400			1	0.00 9,734.01 4,867.01
2	502 191	.225 AC	2	STAZI LOUIS & SONDR 294 FRONT STREET ATCO NJ 294 FRONT STREET	08004 R4 / 04	46,000 169,600 215,600		215,600			1	0.00 8,766.30 4,383.15
3	502 192	.220 AC	2	CZYZEWSKI JOZEF & MALGORZATA 322 SAPLING WAY ATCO NJ 322 SAPLING WAY	08004 R4 / 04	45,700 144,600 190,300		190,300			1	0.00 7,737.60 3,868.80
4	502 193	.207 AC	2	BURROUGHS THOMAS E & KAREN E 324 SAPLING WAY ATCO NJ 324 SAPLING WAY	08004 R4 / 04	42,900 138,000 180,900		180,900			1	0.00 7,355.39 3,677.70
5	502 194	.236 AC	2	KIRK MICHAEL F III 326 SAPLING WAY ATCO NJ 326 SAPLING WAY	08004 R4 / 04	43,500 125,600 169,100		169,100			1	0.00 6,875.61 3,437.81
6	502 195	.206 AC	2	VAGI MICHAEL S 328 SAPLING WAY ATCO NJ 328 SAPLING WAY	08004 R4 / 04	43,100 137,900 181,000		181,000			1	0.00 7,359.46 3,679.73
7	502 196	75 X 120	2	SCHALLER JOHN J III & SALLY P 330 SAPLING WAY ATCO NJ 330 SAPLING WAY	08004 R4 / 04	43,100 185,200 228,300		228,300			1	0.00 9,282.68 4,641.34
8	502 197	75 X 120	2	SCHWEGEL ALBERT H & SHARON P 332 SAPLING WAY ATCO NJ 332 SAPLING WAY	08004 R4 / 04	43,100 179,800 222,900		222,900			1	0.00 9,063.11 4,531.56
9	502 198	75 X 120	2	FISCHER KURT H & ORIENTE LOIS E 334 SAPLING WAY ATCO NJ 334 SAPLING WAY	08004 R4 / 04	43,100 138,900 182,000		182,000			1	0.00 7,400.12 3,700.06
10	502 199	.206 AC	2	MARTIN BARRY C & KATRINA 336 SAPLING WAY ATCO NJ 336 SAPLING WAY	08004 R4 / 04	43,100 179,100 222,200		222,200			1	0.00 9,034.65 4,517.33
11	502 200	75 X 120	2	PALUMBO VINCENT J & ADRIANA 338 SAPLING WAY ATCO NJ 338 SAPLING WAY	08004 R4 / 04	43,100 145,100 188,200		188,200			1	0.00 7,652.21 3,826.11
12	502 201	75 X 120	2	DEL ROSSI ANGELICA M 340 SAPLING WAY ATCO NJ 340 SAPLING WAY	08004 R4 / 04	43,100 174,900 218,000		218,000			1	0.00 8,863.88 4,431.94
13	502 202	75 X 120	2	PIONTKOWSKI ELAINE 342 SAPLING WAY ATCO NJ 342 SAPLING WAY	08004 R4 / 04	43,100 130,300 173,400		173,400			1	0.00 7,050.44 3,525.22
14	502 203	75 X 120	2	DUFFY THOMAS J & DOROTHY 344 SAPLING WAY ATCO NJ 344 SAPLING WAY	08004 R4 / 04	43,100 158,800 201,900		201,900	V1 2		1	250.00 7,959.25 3,979.63
Page Totals			V1 250			608,700 2,204,500	0	2,813,200				Block: 502 Lot: 203

1	2	3	4	5	6	7	8	9	10	11		
Line	Block No Lot No. Qualification Account #	Land Dimensions Building Description Additional Lots Acreage	Prop Class	Owner's Name Address City State Property Location	Billing Code Zip Code Zoning/Tax Map Pg	Value	Exemptions Code Amount	Net Taxable Value	Deductions Code No Owners	Special Tax Codes	Num Units	Deduction Amt 2020 Tax 2021 1st
						Land Improvemnt Total						
1	502 204	.221 AC	2	ISENEGGER GLEN M & LINDA 346 SAPLING WAY ATCO NJ 346 SAPLING WAY	08004 R4 / 04	42,900 165,100 208,000		208,000			1	0.00 8,457.28 4,228.64
2	502 205	.209 AC	2	MUSCIANESE KIMBERLY & VINCENT 348 SAPLING WAY ATCO NJ 348 SAPLING WAY	08004 R4 / 04	42,600 149,700 192,300		192,300			1	0.00 7,818.92 3,909.46
3	502 206	.213 AC	2	MCALFEER CHARLES L JR & LYNN A 350 SAPLING WAY ATCO NJ 350 SAPLING WAY	08004 R4 / 04	42,900 140,500 183,400		183,400			1	0.00 7,457.04 3,728.52
4	502 207	.231 AC	2	STODDART MEGAN 352 SAPLING WAY ATCO NJ 352 SAPLING WAY	08004 R4 / 04	45,500 153,800 199,300		199,300			1	0.00 8,103.54 4,051.77
5	502 208	.231 AC	2	CHANDLER CRAIG D & ANNE M 354 SAPLING WAY ATCO NJ 354 SAPLING WAY	08004 R4 / 04	45,700 153,200 198,900		198,900			1	0.00 8,087.27 4,043.64
6	502 209	75 X 120 .2066 AC	2	CELLA GUY H & KATHERINE M 356 SAPLING WAY ATCO NJ 356 SAPLING WAY	08004 R4 / 04	45,400 143,200 188,600		188,600			1	0.00 7,668.48 3,834.24
7	502 210	75 X 120 .2066 AC	2	BRINKER RYAN J 358 SAPLING WAY ATCO NJ 358 SAPLING WAY	08004 R4 / 04	45,400 175,600 221,000		221,000			1	0.00 8,985.86 4,492.93
8	502 211	75 X 120 .2066 AC	2	FOODY ROBERT M & MARY LOUISE 360 SAPLING WAY ATCO NJ 360 SAPLING WAY	08004 R4 / 04	45,400 181,100 226,500		226,500			1	0.00 9,209.49 4,604.75
9	502 212	75 X 120 .2066 AC	2	LIVESEY DAVID P & ZVANYA JACQUELINE 362 SAPLING WAY ATCO NJ 362 SAPLING WAY	08004 R4 / 04	45,400 148,400 193,800		193,800			1	0.00 7,879.91 3,939.96
10	502 213	.263 AC .2630 AC	2	FINNERTY MAURICE E JR & PAMELA A 364 SAPLING WAY ATCO NJ 364 SAPLING WAY	08004 R4 / 04	45,900 147,600 193,500		193,500			1	0.00 7,867.71 3,933.86
11	502 214	.274 AC .2740 AC	2	LARGE PATRICK T & ROXANN M 366 SAPLING WAY ATCO NJ 366 SAPLING WAY	08004 R4 / 04	47,500 168,400 215,900		215,900			1	0.00 8,778.49 4,389.25
12	502 215	.264 AC .2640 AC	2	ATKINS DAVID F & LINDA L 368 SAPLING WAY ATCO NJ 368 SAPLING WAY	08004 R4 / 04	46,000 163,500 209,500		209,500			1	0.00 8,518.27 4,259.14
13	502 216	75 X 120 .2066 AC	2	URBAN GREG L & KAREN M 370 SAPLING WAY ATCO NJ 370 SAPLING WAY	08004 R4 / 04	45,400 176,100 221,500		221,500			1	0.00 9,006.19 4,503.10
14	502 217	75 X 120 .2066 AC	2	MAGILL BRYON S & MELISSA 372 SAPLING WAY ATCO NJ 372 SAPLING WAY	08004 R4 / 04	45,400 203,000 248,400		248,400			1	0.00 10,099.94 5,049.97
Page Totals						631,400 2,269,200	0	2,900,600	Block: 502 Lot: 217			

1	2	3	4	5	6	7	8	9	10	11		
Line	Block No Lot No. Qualification Account #	Land Dimensions Building Description Additional Lots Acreage	Prop Class	Owner's Name Address City State Property Location	Billing Code Zip Code Zoning/Tax Map Pg	Value Land Improvemnt Total	Exemptions Code Amount	Net Taxable Value	Deductions Code No Owners	Special Tax Codes	Num Units	Deduction Amt 2020 Tax 2021 1st
1	502 218	75 X 120 .2066 AC	2	WALTER RICHARD J & MICHELE D 374 SAPLING WAY ATCO NJ 374 SAPLING WAY	08004 R4 / 04	45,400 172,500 217,900		217,900			1	0.00 8,859.81 4,429.91
2	502 219	75 X 120 .2066 AC	2	SCHOELL CHRISTINA M & GILCHRIST JOH 376 SAPLING WAY ATCO NJ 376 SAPLING WAY	08004 R4 / 04	45,400 157,500 202,900		202,900			1	0.00 8,249.91 4,124.96
3	502 220	75 X 120 .2066 AC	2	DONNELLY KEVIN M & TINA MARIE 378 SAPLING WAY ATCO NJ 378 SAPLING WAY	08004 R4 / 04	45,400 179,800 225,200		225,200			1	0.00 9,156.63 4,578.32
4	502 221	75 X 120 .2066 AC	2	CLARK CHARLES & ROCHELLE 380 SAPLING WAY ATCO NJ 380 SAPLING WAY	08004 R4 / 04	45,400 164,900 210,300		210,300			1	0.00 8,550.80 4,275.40
5	502 231	75 X 120 .2066 AC	2	MADRACK MELISSA ANNE & RIGGIO JERRY 382 SAPLING WAY ATCO NJ 382 SAPLING WAY	08004 R4 / 04	45,400 144,600 190,000		190,000			1	0.00 7,725.40 3,862.70
6	502 232	75 X 120 .2066 AC	2	DOGOSTINO DARREN J & MICHELLE 384 SAPLING WAY ATCO NJ 384 SAPLING WAY	08004 R4 / 04	43,100 186,800 229,900		229,900			1	0.00 9,347.73 4,673.87
7	502 233	.225 AC .2250 AC	2	SPOTTS LEIGH-ANNE 386 SAPLING WAY ATCO NJ 386 SAPLING WAY	08004 R4 / 04	45,400 132,900 178,300		178,300			1	0.00 7,249.68 3,624.84
8	502 234	.347 AC .3470 AC	2	PERRONE, LISA M. & GRAFF, MICHAEL T 388 SAPLING WAY ATCO NJ 388 SAPLING WAY	08004 R4 / 04	47,700 147,900 195,600		195,600			1	0.00 7,953.10 3,976.55
9	502 235	.392 AC .3920 AC	2	WRISLEY MARK K & STEPHANIE A 390 SAPLING WAY WATERFORD NJ 390 SAPLING WAY	08004 R4 / 04	48,200 181,100 229,300		229,300			1	0.00 9,323.34 4,661.67
10	502 236	.290 ACRES .2900 AC	2	DIGIANIVITTORIO JOHN JR & MARIELEN 392 SAPLING WAY ATCO NJ 392 SAPLING WAY	08004 R4 / 04	45,600 202,300 247,900		247,900			1	0.00 10,079.61 5,039.81
11	502 237	.210 AC .2100 AC	2	CARNEY SEAN T JR 8 CARDINAL DRIVE BROWNS MILLS NJ 394 SAPLING WAY	08015 R4 / 04	45,700 138,600 184,300		184,300			1	0.00 7,493.64 3,746.82
12	502 238	.219 AC .2190 AC	2	ACKERMAN WILLIAM F & DAWN M 293 FRONT STREET ATCO NJ 293 FRONT STREET	08004 R4 / 04	46,000 157,900 203,900		203,900			1	0.00 8,290.57 4,145.29
13	502 239	.207 AC .2070 AC	2	KOONS ROBERT C % DIANE BAKLEY 193 JACKSON ROAD BERLIN, NJ 2175 COOPER ROAD	08009 R4 / 04	41,400 177,900 219,300		219,300	D1 1		1	250.00 8,666.74 4,333.37
14	502 240	.207 AC .2070 AC	2	PITNER JASON V 2171 COOPER RD ATCO NJ 2171 COOPER ROAD	08004 R4 / 04	40,800 151,800 192,600		192,600			1	0.00 7,831.12 3,915.56
Page Totals				D1 250		630,900 2,296,500	0	2,927,400				Block: 502 Lot: 240

1	2	3	4	5	6	7	8	9	10	11		
Line	Block No Lot No. Qualification Account #	Land Dimensions Building Description Additional Lots Acreage	Prop Class	Owner's Name Address City State Property Location	Billing Code Zip Code Zoning/Tax Map Pg	Value Land Improvemnt Total	Exemptions Code Amount	Net Taxable Value	Deductions Code No Owners	Special Tax Codes	Num Units	Deduction Amt 2020 Tax 2021 1st
1	502 241	.207 AC	2	GAMBLE DONNIE D & BINDIG, JENNA 2167 COOPER ROAD ATCO NJ	08004 R4 / 04	40,800 137,700 178,500		178,500			1	0.00 7,257.81 3,628.91
2	502 242	.298 AC	2	VELASCO CHANTAL 2163 COOPER ROAD ATCO NJ	08004 R4 / 04	42,700 160,300 203,000		203,000			1	0.00 8,253.98 4,126.99
3	502 243	.502 AC	2	ROHLOFF ALBERT G & NANCY SHENDOCK- 2159 COOPER ROAD ATCO NJ	08004 R4 / 04	46,800 164,100 210,900		210,900			1	0.00 8,575.19 4,287.60
4	502 244	1.2773AC 1SF1G	2	MACRI DOLORES J 2155 COOPER RD ATCO NJ	08004-1901 R4 / 04	46,300 179,700 226,000		226,000			1	0.00 9,189.16 4,594.58
5	502 245	117.98X380	2	BURNS ANGELICA 2151 COOPER ROAD ATCO, NJ	08004 R4 / 04	45,100 143,900 189,000		189,000			1	0.00 7,684.74 3,842.37
6	502 246	100X200 1S-F-2AG	2	WEAVER CLINT E 2147 COOPER RD ATCO NJ	08004 R4 / 04	40,500 126,400 166,900		166,900			1	0.00 6,786.15 3,393.08
7	502 247	100X200 1SB1G	2	GEE-HARTLEY NANCY L 2143 COOPER ROAD ATCO NJ	08004 R4 / 04	40,500 146,600 187,100		187,100			1	0.00 7,607.49 3,803.75
8	502 248	100X150 1SB	2	BANES RAYMOND S & KATHLEEN P 2112 ATCO AVENUE ATCO NJ	08004 R4 / 04	39,200 85,000 124,200		124,200			1	0.00 5,049.97 2,524.99
9	502 249	IRR	2	THOMSON PATRICK I & JANETH 327 MARYANNA DR ATCO NJ	08004 R4 /	45,100 148,500 193,600		193,600			1	0.00 7,871.78 3,935.89
10	502 250	IRR	2	BANTA KRISTINE L 329 MARYANNA DR ATCO NJ	08004 R4 /	43,500 157,500 201,000		201,000			1	0.00 8,172.66 4,086.33
11	502 251	IRR DETENTION BASIN	15C	TOWNSHIP OF WATERFORD 2131 AUBURN AVENUE ATCO NJ	08004 R4 /	2,300 0 2,300		*Exempt*			1	0.00 0.00 0.00
12	502 252	IRR 2SFB	2	HOOVER, DANIEL M. & KAREN M. 333 ALSARAH CT ATCO NJ	08004 R4 /	44,500 165,900 210,400		210,400			1	0.00 8,554.86 4,277.43
13	502 253	IRR 2SFRB	2	NALUAN CARLEO G & MELISSA L 335 ALSARAH COURT ATCO NJ	08004 R4 /	44,800 160,300 205,100		205,100			1	0.00 8,339.37 4,169.69
14	502 254	60X125 2SFRB	2	US BANK NA 4801 FEDERICA STREET OWENSBORO KY	42301 R4 /	44,400 175,100 219,500		219,500			1	0.00 8,924.87 4,462.44
Page Totals						564,200 1,951,000	0	2,515,200				Block: 502 Lot: 254

1	2	3	4	5	6	7	8	9	10	11		
Line	Block No Lot No. Qualification Account #	Land Dimensions Building Description Additional Lots Acreage	Prop Class	Owner's Name Address City State Property Location	Billing Code Zip Code Zoning/Tax Map Pg	Value	Exemptions Code Amount	Net Taxable Value	Deductions Code No Owners	Special Tax Codes	Num Units	Deduction Amt 2020 Tax 2021 1st
						Land Improvemnt Total						
1	502 255	60X125 2SFRB .1722 AC	2	SCHAEFER ERICH & DEBORAH 339 ALSARAH COURT ATCO NJ 339 ALSARAH COURT	08004 R4 /	44,400 174,700 219,100		219,100			1	0.00 8,908.61 4,454.31
2	502 256	60X125 .1722 AC	2	GIANSANTI GEORGE L JR 341 ALSARAH COURT ATCO NJ 341 ALSARAH COURT	08004 R4 /	44,400 171,100 215,500		215,500			1	0.00 8,762.23 4,381.12
3	502 257	60X125 2SFRB .1722 AC	2	MILLER KENNETH J & DAWN Y 343 ALSARAH COURT ATCO, NJ 343 ALSARAH COURT	08004 R4 /	44,400 163,900 208,300		208,300			1	0.00 8,469.48 4,234.74
4	502 258	60X125 .1722 AC	2	DARJI VIJESH N & RASHMIKA 345 ALSARAH COURT ATCO NJ 345 ALSARAH COURT	08004 R4 /	44,400 171,000 215,400		215,400			1	0.00 8,758.16 4,379.08
5	502 259	60X125 .1722 AC	2	WILLIAMS STEPHANIE D 347 ALSARAH CT ATCO NJ 347 ALSARAH COURT	08004 R4 /	44,400 164,300 208,700		208,700			1	0.00 8,485.74 4,242.87
6	502 260	IRR 2SFRB .0000 AC	2	IULIUCCI SHAWN D & JESSICA A 349 ALSARAH CT ATCO NJ 349 ALSARAH COURT	08004 R4 /	46,300 173,500 219,800		219,800			1	0.00 8,937.07 4,468.54
7	502 261	IRR 2SFRB .0000 AC	2	LANGLEY MARC J & DONNA M 351 ALSARAH COURT ATCO NJ 351 ALSARAH COURT	08004 R4 /	46,400 180,100 226,500		226,500			1	0.00 9,209.49 4,604.75
8	502 262	IRR 2SFRB .0000 AC	2	MACCARELLA ANTHONY J & JACQUELINE 353 ALSARAH COURT ATCO NJ 353 ALSARAH COURT	08004 R4 /	44,100 165,500 209,600		209,600			1	0.00 8,522.34 4,261.17
9	502 263	IRR 2SFRB .0000 AC	2	BOURNE WEISINGER JENNIFER LYNNE 355 ALSARAH COURT ATCO NJ 355 ALSARAH COURT	08004 R4 /	44,300 151,700 196,000		196,000			1	0.00 7,969.36 3,984.68
10	502 264	80X125 2SFRB .2296 AC	2	CARMICHAEL LEE H II & JENNIFER 357 MARY ANNA DRIVE ATCO NJ 357 MARYANNA DRIVE	08004 R4 /	46,100 164,900 211,000		211,000			1	0.00 8,579.26 4,289.63
11	502 265	0.34AC 2SFR .3400 AC	2	LAMPMAN LEO A IV & DANIELLE 2131 COOPER RD ATCO NJ 2131 COOPER ROAD	08004 R4 / 04	39,200 285,500 324,700		324,700			1	0.00 13,202.30 6,601.15
12	502 266	75X200 1SB1G .3444 AC	2	ROMOLINI ERIC S & MARY CLAIRE 2127 COOPER ROAD ATCO NJ 2127 COOPER ROAD	08004 R4 / 04	38,300 149,700 188,000		188,000			1	0.00 7,644.08 3,822.04
13	502 267	75X200 1SB1G .3444 AC	2	HIESTER JOSEPH & JANET 2123 COOPER ROAD ATCO NJ 2123 COOPER ROAD	08004-1901 R4 / 04	38,300 111,300 149,600		149,600			1	0.00 6,082.74 3,041.37
14	502 268	100X200 1SB .4591 AC	2	MESISCA MARIA J & O'BRIEN DAVID C 2119 COOPER RD ATCO NJ 2119 COOPER ROAD	08004 R4 / 04	40,400 122,500 162,900		162,900			1	0.00 6,623.51 3,311.76
Page Totals						605,400 2,349,700	0	2,955,100				Block: 502 Lot: 268

1	2	3	4	5	6	7	8	9	10	11		
Line	Block No Lot No. Qualification Account #	Land Dimensions Building Description Additional Lots Acreage	Prop Class	Owner's Name Address City State Property Location	Billing Code Zip Code Zoning/Tax Map Pg	Value	Exemptions Code Amount	Net Taxable Value	Deductions Code No Owners	Special Tax Codes	Num Units	Deduction Amt 2020 Tax 2021 1st
						Land Improvemnt Total						
1	502 269	0.21 AC .2100 AC	1	BOUBOULIS ERNEST %DOLORES TOUSSAINT 834 PLYMOUTH DRIVE ATCO NJ 2107 COOPER ROAD	08004 PHB / 04	6,500 0 6,500		6,500			1	0.00 264.29 132.15
2	502 270	0.424 AC 1SS2G .4240 AC	2	KEAVNEY DANIEL 358 WHITE HORSE PIKE ATCO NJ 358 WHITE HORSE PIKE	08004 PHB / 04	41,000 106,300 147,300		147,300			1	0.00 5,989.22 2,994.61
3	502 271	75X150 1SF .2583 AC	2	RAFFA PATRICIA L C/O SUN COAST 250 ELEVENTH STREET HAMMONTON NJ 352 WHITE HORSE PIKE	08037 PHB / 04	35,100 64,400 99,500		99,500			1	0.00 4,045.67 2,022.84
4	502 272	175X150 1SS & DINER .6026 AC	4A	P & J ATCO LLC 7832 OLD YORK RD ELKINS PARK PA 348 WHITE HORSE PIKE	19027 PHB / 04	118,100 263,400 381,500		381,500			1	0.00 15,511.79 7,755.90
5	502 273	3.21 AC 3.2100 AC	1	HAUGHEY THOMAS J & KEVIN 8 BOSWELL COURT MEDFORD NJ WHITE HORSE PIKE	08055 PHB / 04	94,100 0 94,100		94,100			1	0.00 3,826.11 1,913.06
6	502 274	1.20AC 2SST1G 1.2000 AC	2	MACRI ANTHONY MICHAEL 332 WHITE HORSE PIKE ATCO NJ 332 WHITE HORSE PIKE	08004 SPLT / 04	45,900 120,700 166,600		166,600			1	0.00 6,773.96 3,386.98
7	502 275	210X300 2SF 1.4463 AC	2	SEU PETER A 2189 ROUTE 50 MAYSLANDING, NJ 320 WHITE HORSE PIKE	28140 08330 PHB / 04	53,100 74,600 127,700		127,700			1	0.00 5,192.28 2,596.14
8	503 1	.234 AC .2340 AC	2	KELLY DOUGLAS S & KELLUM DAWN M 355 SAPLING WAY ATCO, NJ 355 SAPLING WAY	08004 R4 / 04	45,200 193,100 238,300		238,300			1	0.00 9,689.28 4,844.64
9	503 2	.234 AC .2340 AC	2	PAUL EDWARD L & KELLY K 345 SAPLING WAY ATCO NJ 345 SAPLING WAY	08004 R4 / 04	46,000 175,100 221,100		221,100			1	0.00 8,989.93 4,494.97
10	503 3	.206 AC .2060 AC	2	MACKEL RUSSELL JR & JILL 343 SAPLING WAY ATCO NJ 343 SAPLING WAY	08004 R4 / 04	42,800 144,600 187,400		187,400			1	0.00 7,619.68 3,809.84
11	503 4	.206 AC .2060 AC	2	POULTONN STEVEN R & SANDRA L 341 SAPLING WAY ATCO NJ 341 SAPLING WAY	08004 R4 / 04	45,400 164,100 209,500		209,500			1	0.00 8,518.27 4,259.14
12	503 5	.206 AC .2060 AC	2	DAVIES RYNE M & DANIELLE R 339 SAPLING WAY ATCO NJ 339 SAPLING WAY	08004 R4 / 04	45,400 117,400 162,800		162,800			1	0.00 6,619.45 3,309.73
13	503 6	.206 AC .2060 AC	2	ALESSANDRINE DANIEL J & DANIELLE 337 SAPLING WAY ATCO NJ 337 SAPLING WAY	08004 R4 / 04	45,400 158,700 204,100		204,100			1	0.00 8,298.71 4,149.36
14	503 7	.206 AC .2060 AC	2	MAGENTA SALVATORE & CORDI AMANDA A 335 SAPLING WAY ATCO, NJ 335 SAPLING WAY	08004 R4 / 04	45,400 144,700 190,100		190,100			1	0.00 7,729.47 3,864.74
Page Totals						709,400 1,727,100	0	2,436,500				Block: 503 Lot: 7

1	2	3	4	5	6	7	8	9	10	11		
Line	Block No Lot No. Qualification Account #	Land Dimensions Building Description Additional Lots Acreage	Prop Class	Owner's Name Address City State Property Location	Billing Code Zip Code Zoning/Tax Map Pg	Value	Exemptions Code Amount	Net Taxable Value	Deductions Code No Owners	Special Tax Codes	Num Units	Deduction Amt 2020 Tax 2021 1st
						Land Improvemnt Total						
1	503 8	.206 AC	2	KUNDROTAS MARK J & PATRICIA 333 SAPLING WAY ATCO NJ	08004 R4 / 04	45,400 163,200 208,600		208,600			1	0.00 8,481.68 4,240.84
2	503 9	.206 AC	2	CROCKER JEFFREY D & BRUNO DANA M 331 SAPLING WAY ATCO NJ	08004 R4 / 04	45,400 137,700 183,100		183,100			1	0.00 7,444.85 3,722.43
3	503 10	.206 AC	2	MAURO LEIGH ANNTOINETTE 329 SAPLING WAY ATCO NJ	08004 R4 / 04	45,400 175,300 220,700		220,700			1	0.00 8,973.66 4,486.83
4	503 11	.209 AC	2	CASEY PATRICK R & KRISTIN 327 SAPLING WAY ATCO NJ	08004 R4 / 04	45,400 145,100 190,500		190,500			1	0.00 7,745.73 3,872.87
5	503 12	.210 AC	2	IATAROLA JAMES J & SHERRY L 325 SAPLING WAY ATCO NJ	08004 R4 / 04	45,000 165,300 210,300		210,300			1	0.00 8,550.80 4,275.40
6	503 13	.222 AC	2	DICKERSON KEVIN & CIPPARONE JENNIFE 290 FRONT STREET ATCO NJ	08004 R4 / 04	45,500 135,500 181,000		181,000			1	0.00 7,359.46 3,679.73
7	503 14	.207 AC	2	WELCH BRIAN G & LISA RENEE 288 FRONT STREET ATCO NJ	08004 R4 / 04	45,400 148,000 193,400		193,400			1	0.00 7,863.64 3,931.82
8	503 15	.206 AC	2	MUFALLI KENNETH SR P.O.BOX 791 ATCO NJ	08004 R4 / 04	45,400 128,600 174,000		174,000			1	0.00 7,074.84 3,537.42
9	503 16	.206 AC	2	CAREY JAMES P & MARY A 284 FRONT STREET ATCO NJ	08004 R4 / 04	45,400 182,700 228,100		228,100	V1 2		1	250.00 9,024.55 4,512.28
10	503 17	.206 AC	2	VOLK MICHAEL C & SUSAN M 282 FRONT STREET ATCO NJ	08004 R4 / 04	45,400 177,500 222,900		222,900			1	0.00 9,063.11 4,531.56
11	503 18	.206 AC	2	GROCHOWSKI JAMES E & GRISWOLD J 280 FRONT STREET ATCO NJ	08004 R4 / 04	45,400 174,900 220,300		220,300			1	0.00 8,957.40 4,478.70
12	503 19	.206 AC	2	BEEBE HANS JOSEPH & STACY 278 FRONT STREET ATCO NJ	08004 R4 / 04	45,400 138,200 183,600		183,600			1	0.00 7,465.18 3,732.59
13	503 20	.206 AC	2	BENEDETTI NICHOLAS M JR & BEVERLY G 276 FRONT STREET ATCO NJ	08004 R4 / 04	45,400 190,700 236,100		236,100			1	0.00 9,599.83 4,799.92
14	503 21	.206 AC	2	WOLFE DYLAN 274 FRONT STREET ATCO NJ	08004 R4 / 04	45,400 140,800 186,200		186,200			1	0.00 7,570.89 3,785.45
Page Totals			V1 250			635,300 2,203,500	0	2,838,800	Block: 503 Lot: 21			

1	2	3	4	5	6	7	8	9	10	11		
Line	Block No Lot No. Qualification Account #	Land Dimensions Building Description Additional Lots Acreage	Prop Class	Owner's Name Address City State Property Location	Billing Code Zip Code Zoning/Tax Map Pg	Value Land Improvemnt Total	Exemptions Code Amount	Net Taxable Value	Deductions Code No Owners	Special Tax Codes	Num Units	Deduction Amt 2020 Tax 2021 1st
1	503 22	.206 AC	2	BERENATO ANDREW G III & CARLI 272 FRONT STREET ATCO, NJ	08004 R4 / 04	45,400 182,100 227,500		227,500			1	0.00 9,250.15 4,625.08
2	504 1	.226 AC	2	COHEN STEVEN C 365 SAPLING WAY ATCO NJ	08004 R4 / 04	48,800 166,400 215,200		215,200			1	0.00 8,750.03 4,375.02
3	504 2	.226 AC	2	MARKS DANIEL K & MARY C 271 FRONT STREET ATCO NJ	08004 R4 / 04	45,900 149,500 195,400		195,400			1	0.00 7,944.96 3,972.48
4	504 3	75 X 120 .2066 AC	2	MALLON ANDREW & AMY 273 FRONT STREET ATCO NJ	08004 R4 / 04	45,400 178,000 223,400		223,400			1	0.00 9,083.44 4,541.72
5	504 4	75 X 120 .2066 AC	2	DORNELAS PAULO C 275 FRONT ST ATCO, NJ	08004 R4 / 04	45,400 126,700 172,100		172,100			1	0.00 6,997.59 3,498.80
6	504 5	75 X 120 .2066 AC	2	DOMSKI ANN 277 FRONT STREET ATCO NJ	08004 R4 / 04	45,400 160,700 206,100		206,100			1	0.00 8,380.03 4,190.02
7	504 6	75 X 120 .2066 AC	2	DIDONATO MICHAEL A & STEFANIE 279 FRONT ST ATCO NJ	08004 R4 / 04	45,400 165,700 211,100		211,100			1	0.00 8,583.33 4,291.67
8	504 7	75 X 120 2S .2066 AC	2	FORTE MICHAEL G & LAURA E 281 FRONT STREET ATCO NJ	08004 R4 / 04	45,400 173,600 219,000		219,000			1	0.00 8,904.54 4,452.27
9	504 8	75 X 120 .2066 AC	2	KINNARD JEFFREY D & KIMBERLY J 283 FRONT ST. ATCO NJ	08004 R4 / 04	45,400 178,700 224,100		224,100			1	0.00 9,111.91 4,555.96
10	504 9	75 X 120 .2066 AC	2	DOPKE DENNIS 285 FRONT STREET ATCO NJ	08004 R4 / 04	45,400 126,300 171,700		171,700			1	0.00 6,981.32 3,490.66
11	504 10	75 X 120 .2066 AC	2	BRITTINGHAM LAWRENCE W JR 287 FRONT ST ATCO NJ	08004 R4 / 04	45,400 156,800 202,200		202,200			1	0.00 8,221.45 4,110.73
12	504 11	.211 AC .2110 AC	2	HOGAN KEVIN G & STACEY A 289 FRONT STREET ATCO NJ	08004 R4 / 04	45,400 168,200 213,600		213,600			1	0.00 8,684.98 4,342.49
13	504 12	.206 AC .2060 AC	2	SMITH MARTIN J IV & KERRY B 291 FRONT STREET ATCO NJ	08004 R4 / 04	44,300 144,700 189,000		189,000			1	0.00 7,684.74 3,842.37
14	504 13	.208 AC .2080 AC	2	GAREFINO, JENNIFER 389 SAPLING WAY ATCO NJ	08004 R4 / 04	45,700 169,100 214,800		214,800			1	0.00 8,733.77 4,366.89
Page Totals						638,700 2,246,500	0	2,885,200				Block: 504 Lot: 13

1	2	3	4	5	6	7	8	9	10	11		
Line	Block No Lot No. Qualification Account #	Land Dimensions Building Description Additional Lots Acreage	Prop Class	Owner's Name Address City State Property Location	Billing Code Zip Code Zoning/Tax Map Pg	Value	Exemptions Code Amount	Net Taxable Value	Deductions Code No Owners	Special Tax Codes	Num Units	Deduction Amt 2020 Tax 2021 1st
						Land Improvemnt Total						
1	504 14	.208 AC	2	ROOHR KENNETH LOUIS 387 SAPLING WAY ATCO NJ	08004 R4 / 04	46,000 182,100 228,100		228,100			1	0.00 9,274.55 4,637.28
2	504 15	75 X 120 .2066 AC	2	DELLORCO EDWARD P & KIMBERLY A 383 SAPLING WAY ATCO NJ	08004 R4 / 04	45,400 180,200 225,600		225,600			1	0.00 9,172.90 4,586.45
3	504 16	75 X 120 .2066 AC	2	SEAMAN JEFFREY & RACHAEL A 381 SAPLING WAY ATCO NJ	08004 R4 / 04	45,400 150,400 195,800		195,800			1	0.00 7,961.23 3,980.62
4	504 17	.206 AC .2060 AC	2	FUDALA RONALD R & JOANNE 379 SAPLING WAY ATCO NJ	08004 R4 / 04	45,400 162,700 208,100		208,100			1	0.00 8,461.35 4,230.68
5	504 18	75 X 120 .2066 AC	1	NJHR4 LLC 740 MARNE HIGHWAY #104 MOORESTOWN NJ	08057 R4 / 04	45,400 0 45,400		45,400			1	0.00 1,845.96 922.98
6	504 19	75 X 120 .2066 AC	2	MATRICARDI MARNY L & MARC J 375 SAPLING WAY ATCO NJ	08004 R4 / 04	45,400 209,800 255,200		255,200			1	0.00 10,376.43 5,188.22
7	504 20	75 X 120 .2066 AC	2	SURIANO STEPHEN & MARY 373 SAPLING WAY ATCO NJ	08004-1955 R4 / 04	45,400 189,900 235,300		235,300			1	0.00 9,567.30 4,783.65
8	504 21	75 X 120 .2066 AC	2	THAKOR SURENDRA R 371 SAPLING WAY ATCO NJ	08004 R4 / 04	45,400 135,100 180,500		180,500			1	0.00 7,339.13 3,669.57
9	504 22	75 X 120 .2066 AC	2	MANCINI MARIA & MICHELE 369 SAPLING WAY ATCO NJ	08004 R4 / 04	45,400 145,800 191,200		191,200	W1 1		1	250.00 7,524.19 3,762.10
10	505 1	1.30 AC 1.3000 AC	1	GSV PLINER, LLC PO BOX 160 ATCO NJ	08004 /	52,900 0 52,900		52,900			1	0.00 2,150.91 1,075.46
11	505 2	101X150 1SF .3478 AC	4A	DCT ENTERPRISES LLC 679 MAPLE AVE ATCO NJ	08004 PHB / 03	68,200 90,100 158,300		158,300			1	0.00 6,436.48 3,218.24
12	505 3	.34 AC .3400 AC	1	GVS PLINER LLC PO BOX 160 ATCO NJ	08004 /	21,400 0 21,400		21,400			1	0.00 870.12 435.06
13	505 4	.33 AC .3300 AC	1	GVS PLINER LLC PO BOX 160 ATCO NJ	08004 /	21,300 0 21,300		21,300			1	0.00 866.06 433.03
14	505 5	.33 AC .3300 AC	1	GVS PLINER LLC PO BOX 160 ATCO NJ	08004 /	21,300 0 21,300		21,300			1	0.00 866.06 433.03
Page Totals				W1 250		594,300 1,446,100	0	2,040,400				Block: 505 Lot: 5

1	2	3	4	5	6	7	8	9	10	11		
Line	Block No Lot No. Qualification Account #	Land Dimensions Building Description Additional Lots Acreage	Prop Class	Owner's Name Address City State Property Location	Billing Code Zip Code Zoning/Tax Map Pg	Value	Exemptions Code Amount	Net Taxable Value	Deductions Code No Owners	Special Tax Codes	Num Units	Deduction Amt 2020 Tax 2021 1st
						Land Improvemnt Total						
1	505 6	.34 AC .3400 AC	1	GVS PLINER LLC PO BOX 160 ATCO NJ 2228 WATERBRIDGE DRIVE	08004 / /	21,400 0 21,400		21,400			1	0.00 870.12 435.06
2	505 7	.124 AC .1240 AC	2	BARA-PANGIA, ELZBIETA 2279 LEON COURT ATCO NJ 2279 LEON COURT	08004 R4 / 04	26,800 141,900 168,700		168,700			1	0.00 6,859.34 3,429.67
3	505 8	.069 AC .0690 AC	2	PENDLEBURY JAMES F 2277 LEON COURT ATCO NJ 2277 LEON COURT	08004 R4 / 04	23,600 90,300 113,900		113,900			1	0.00 4,631.17 2,315.59
4	505 9	.074 AC .0740 AC	2	JONES LATOYA 2275 LEON COURT ATCO NJ 2275 LEON COURT	08004 R4 / 04	23,600 90,300 113,900		113,900			1	0.00 4,631.17 2,315.59
5	505 10	.137 AC 2SFRB .1370 AC	2	SMITH JASON J & JENNIFER E 2273 LEON COURT ATCO NJ 2273 LEON COURT	08004 R4 / 04	24,900 111,000 135,900		135,900			1	0.00 5,525.69 2,762.85
6	505 11	.094 AC .0940 AC	2	STRANIX JOSEPH F 2271 LEON COURT ATCO NJ 2271 LEON COURT	08004 R4 / 04	24,100 76,700 100,800		100,800			1	0.00 4,098.53 2,049.27
7	505 12	.047 AC .0470 AC	2	ROMAN RACHEL 2269 LEON COURT ATCO NJ 2269 LEON COURT	08004 R4 / 04	23,000 106,500 129,500		129,500			1	0.00 5,265.47 2,632.74
8	505 13	.105 AC .1050 AC	2	GOLD MARC A 2267 LEON COURT ATCO, NJ 2267 LEON COURT	08004 R4 / 04	24,200 105,200 129,400		129,400			1	0.00 5,261.40 2,630.70
9	505 14	.094 AC 2SFRBIG .0940 AC	2	MCCULLOUGH MEGAN 2265 LEON COURT ATCO NJ 2265 LEON COURT	08004 R4 / 04	23,900 109,300 133,200		133,200			1	0.00 5,415.91 2,707.96
10	505 15	.046 AC .0460 AC	2	GENDIN ANTHONY 2263 LEON COURT ATCO, NJ 2263 LEON COURT	08004 R4 / 04	23,000 107,300 130,300		130,300			1	0.00 5,298.00 2,649.00
11	505 16	.094 AC 2SSFAG .0940 AC	2	LARSEN MICHELLE 2261 LEON COURT ATCO, NJ 2261 LEON COURT	08004 R4 / 04	23,900 105,100 129,000		129,000			1	0.00 5,245.14 2,622.57
12	505 17	.137 AC .1370 AC	2	MYERS, RANDALL R. & LORELIE T. 2259 LEON COURT ATCO NJ 2259 LEON COURT	08004 R4 / 04	23,900 114,400 138,300		138,300			1	0.00 5,623.28 2,811.64
13	505 18	.074 AC .0740 AC	2	NORTON MICHAEL 2257 LEON COURT ATCO NJ 2257 LEON COURT	08004 R4 / 04	23,000 98,700 121,700		121,700			1	0.00 4,948.32 2,474.16
14	505 19	.200 AC .2000 AC	2	DUBIAGO GENADI JR 2255 LEON COURT ATCO NJ 2255 LEON COURT	08004 R4 / 04	23,900 111,100 135,000		135,000			1	0.00 5,489.10 2,744.55
Page Totals						333,200 1,367,800	0	1,701,000				Block: 505 Lot: 19

1	2	3	4	5	6	7	8	9	10	11		
Line	Block No Lot No. Qualification Account #	Land Dimensions Building Description Additional Lots Acreage	Prop Class	Owner's Name Address City State Property Location	Billing Code Zip Code Zoning/Tax Map Pg	Value	Exemptions Code Amount	Net Taxable Value	Deductions Code No Owners	Special Tax Codes	Num Units	Deduction Amt 2020 Tax 2021 1st
						Land Improvemnt Total						
1	505 20	.261 AC 2SFRBIG	2	BRAGGION FRANCO & DONNA M 2253 LEON COURT ATCO NJ 2253 LEON COURT	08004 R4 / 04	25,200 118,000 143,200		143,200			1	0.00 5,822.51 2,911.26
2	505 21	.078 AC .0780 AC	2	SUTTON DEBORAH L 2251 LEON COURT ATCO NJ 2251 LEON COURT	08004 R4 / 04	23,700 93,900 117,600		117,600			1	0.00 4,781.62 2,390.81
3	505 22	.135 AC .1350 AC	2	FANELLI EMIDIO 2249 LEON COURT ATCO NJ 2249 LEON COURT	08047 R4 / 04	25,300 92,300 117,600		117,600			1	0.00 4,781.62 2,390.81
4	505 23	.095 AC .0950 AC	2	CHANDLER WILLIAM E & ANDREA R 2247 LEON COURT ATCO NJ 2247 LEON COURT	08004 R4 / 04	24,000 111,700 135,700		135,700			1	0.00 5,517.56 2,758.78
5	505 24	.047 AC .0470 AC	2	O'MALLEY EVA M 2245 LEON CT ATCO NJ 2245 LEON COURT	08004 R4 / 04	23,000 92,500 115,500		115,500			1	0.00 4,696.23 2,348.12
6	505 25	.097 AC .0970 AC	2	WOJSKI MARTIN & BARBARA 2243 LEON COURT ATCO NJ 2243 LEON COURT	08004 R4 / 04	24,500 108,400 132,900		132,900			1	0.00 5,403.71 2,701.86
7	505 26	.145 AC .1450 AC	2	EPIFANIO LISA 2241 LEON COURT ATCO NJ 2241 LEON COURT	08004 R4 / 04	25,300 108,600 133,900		133,900			1	0.00 5,444.37 2,722.19
8	505 27	.078 AC .0780 AC	2	FAHY LAURA 2239 LEON COURT WATERFORD TWP NJ 2239 LEON COURT	08089 R4 / 04	23,700 100,900 124,600		124,600			1	0.00 5,066.24 2,533.12
9	505 28	.194 AC .1940 AC	2	HOPP CHRISTOPHER & MICHELLE L 2237 LEON COURT ATCO NJ 2237 LEON COURT	08004 R4 / 04	26,500 93,300 119,800		119,800			1	0.00 4,871.07 2,435.54
10	505 29	2.5 AC RETENTION POND	15C	TOWNSHIP OF WATERFORD 2131 AUBURN AVENUE ATCO NJ 43 PAMELA PLACE	08004 R4 / 04	35,000 0 35,000		*Exempt*			1	0.00 0.00 0.00
11	505 30	1.87 AC SHOPPING CENTER	4A	VISION PROPERTIES, LLC 1147 WHITE HORSE PIKE HAMMONTON NJ 302 WHITE HORSE PIKE	08037 PHB / 04	231,000 454,300 685,300		685,300			1	0.00 27,864.30 13,932.15
12	505 31	1.205 AC SHOPPING CENTER	4A	VISION PROPERTIES, LLC 1147 WHITE HORSE PIKE HAMMONTON NJ 296 WHITE HORSE PIKE	08037 PHB / 03	158,000 256,700 414,700		414,700			1	0.00 16,861.70 8,430.85
13	505 32	1.83 AC 1.8300 AC	4A	RACK'S REAL ESTATE LLC 286 WHITE HORSE PIKE ATCO, NJ 286 WHITE HORSE PIKE	08004 / 03	183,200 437,600 620,800		620,800			1	0.00 25,241.73 12,620.87
14	505 33	200X150 .6887 AC	1	JULIANO WILLIAM T & PATRICIA 3 WILLOWBROOK LANE EGG HARBOR NJ 276 WHITE HORSE PIKE	08234 PHB / 03	20,300 0 20,300		20,300			1	0.00 825.40 412.70
Page Totals						813,700 2,068,200	0	2,881,900				Block: 505 Lot: 33

1	2	3	4	5	6	7	8	9	10	11		
Line	Block No Lot No. Qualification Account #	Land Dimensions Building Description Additional Lots Acreage	Prop Class	Owner's Name Address City State Property Location	Billing Code Zip Code Zoning/Tax Map Pg	Value	Exemptions Code Amount	Net Taxable Value	Deductions Code No Owners	Special Tax Codes	Num Units	Deduction Amt 2020 Tax 2021 1st
						Land Improvemnt Total						
1	601 1 QFARM	2.7 AC 2.7000 AC	3B	WADE ANDREW L 382 JACKSON RD ATCO NJ 2308 ANDERSON AVENUE	08004 PHB / 13	400 0 400		400			1	0.00 16.26 8.13
2	601 2	2 AC 2.0000 AC	1	MAIESE FRANK 2319 COLUMBIA AVE ATCO, NJ 2324 ANDERSON AVENUE	08004 PHB / 13	45,000 0 45,000		45,000			1	0.00 1,829.70 914.85
3	601 3	100X279 1S .6405 AC	2	RIGGS JAMES JR 2334 ANDERSON AVENUE ATCO NJ 2334 ANDERSON AVENUE	08004 PHB / 13	45,800 104,800 150,600		150,600			1	0.00 6,123.40 3,061.70
4	601 4	100X280 1SF .6428 AC	2	BARNES ALAN R & DARLENE 2338 ANDERSON AVENUE BERLIN NJ 2338 ANDERSON AVENUE	08009 PHB / 13	45,800 100,000 145,800		145,800			1	0.00 5,928.23 2,964.12
5	601 5	125X281 .8064 AC	1	BARNES ALAN & DARLENE 2338 ANDERSON AVENUE BERLIN NJ 2342 ANDERSON AVENUE	08009 PHB / 13	12,600 0 12,600		12,600			1	0.00 512.32 256.16
6	601 6	100X284 .6520 AC	2	TOMAZIEFSKI EDWARD 2346 ANDERSON AVE BERLIN NJ 2346 ANDERSON AVENUE	08009 PHB / 13	45,800 93,800 139,600		139,600			1	0.00 5,676.14 2,838.07
7	601 7	100X289 1SS1G .6635 AC	2	O'NEILL EDWARD J & KATHLEEN BOX 9 2350 ANDERSON AVE BERLIN NJ 2350 ANDERSON AVENUE	08009 PHB / 13	45,000 93,600 138,600		138,600	V1 2		1	250.00 5,385.48 2,692.74
8	601 8	85X289 1SF1G .5639 AC	2	ULRICH RONALD R & PATRICIA 2354 ANDERSON AVE RD3 BERLIN NJ 2354 ANDERSON AVENUE	08009 PHB / 13	44,200 105,200 149,400		149,400			1	0.00 6,074.60 3,037.30
9	601 9	90X291 1SF .6012 AC	2	BURDALSKI THOMAS M 2358 ANDERSON AVE BERLIN NJ 2358 ANDERSON AVENUE	08009 PHB / 13	44,000 76,300 120,300		120,300			1	0.00 4,891.40 2,445.70
10	601 10	43X184 1SS .1816 AC	2	KANIA FRANCIS & CATHERINE 2360 ANDERSON AVENUE ATCO, NJ 2360 ANDERSON AVENUE	08004 PHB / 13	39,300 106,900 146,200		146,200			1	0.00 5,944.49 2,972.25
11	601 11	0.528 AC 1.5SF .5280 AC	2	237 JACKSON LLC 26 MILL ROAD SHAMONG NJ 237 JACKSON ROAD	08088 PHB / 13	40,100 90,200 130,300		130,300			1	0.00 5,298.00 2,649.00
12	601 12	85X230 1SF .4488 AC	2	HOLLY GAYNETA M 243 JACKSON RD BERLIN NJ 243 JACKSON ROAD	08009 PHB / 13	39,400 90,900 130,300		130,300			1	0.00 5,298.00 2,649.00
13	601 13	117X265 2SF .7118 AC	1	TARTAMOSA SHANNON L 247 JACKSON ROAD BERLIN NJ 247 JACKSON ROAD	08009 PHB / 13	15,500 0 15,500		15,500			1	0.00 630.23 315.12
14	601 14	2.67 AC 1SS1G 2.6700 AC	2	TARTAMOSA SHANNON L 253 JACKSON ROAD BERLIN NJ 253 JACKSON ROAD	08009 PHB / 13	52,500 68,000 120,500		120,500			1	0.00 4,899.53 2,449.77
Page Totals			V1 250			515,400 929,700	0	1,445,100				Block: 601 Lot: 14

1	2	3		4		5	6	7	8		9	10	11	
Line	Block No Lot No. Qualification Account #	Land Dimensions Building Description Additional Lots Acreage	Prop Class	Owner's Name Address City State Property Location	Billing Code Zip Code Zoning/Tax Map Pg	<u>Value</u>	Exemptions Code Amount	Net Taxable Value	Deductions Code No Owners	Special Tax Codes	Num Units	Deduction Amt		
						Land Improvemnt Total						2020 Tax 2021 1st		
1	601 15	1.90 AC 1.9000 AC	1	BRIONES ARTURO G & ELVA G 259 JACKSON RD BERLIN NJ 255 JACKSON ROAD	08009 PHB / 13	38,200 0 38,200		38,200			1	0.00 1,553.21 776.61		
2	601 16	1.33 AC 1SF 1.3300 AC	2	BRIONES ARTURO G & ELVA G 259 JACKSON RD BERLIN NJ 259 JACKSON ROAD	08009 PHB / 13	46,500 124,700 171,200		171,200			1	0.00 6,960.99 3,480.50		
3	601 17	1.85 AC 1SF 18 1.8500 AC	2	DEVENNEY, DORIS J 263 JACKSON RD BERLIN NJ 263 JACKSON ROAD	08009 PHB / 13	61,000 110,500 171,500		171,500	S1 W1	1	1	500.00 6,473.19 3,236.60		
4	601 19	0.338 AC .3380 AC	2	KEMPA ANDREW & HERBERT ALISON 271 JACKSON ROAD BERLIN NJ 271 JACKSON ROAD	08009 PHB / 13	38,900 112,600 151,500		151,500			1	0.00 6,159.99 3,080.00		
5	601 20	115X135 BILEVEL .3564 AC	15B	ARCHWAY PROGRAMS INC 280 JACKSON RD ATCO NJ 2331 STATE STREET	08004 PHB / 13	38,900 123,100 162,000		*Exempt*			1	0.00 0.00 0.00		
6	601 21	90X167 1SF2G .3450 AC	2	WILLIAMS JAMES & LANA 2323 STATE ST ATCO NJ 2323 STATE STREET	08004 PHB / 13	43,000 103,400 146,400		146,400			1	0.00 5,952.62 2,976.31		
7	601 22	90X233 1SF .4814 AC	2	LEE JOHN ROBERT & ANITA 2319 STATE ST ATCO NJ 2319 STATE STREET	08004 PHB / 13	44,000 121,600 165,600		165,600			1	0.00 6,733.30 3,366.65		
8	601 23	90X229 1SF .4731 AC	2	RIGBY BRIDGET M 8 HUNTER CT ATCO NJ 2315 STATE STREET	08004 PHB / 13	44,000 115,700 159,700		159,700			1	0.00 6,493.40 3,246.70		
9	601 24	90X232 1SF .4793 AC	2	IROPOLI, ROBERT M. & YUN CHO 2311 STATE ST ATCO NJ 2311 STATE STREET	08004 PHB / 13	44,000 106,500 150,500		150,500			1	0.00 6,119.33 3,059.67		
10	601 25	252X224 1SF 1.2959 AC	2	ASHBAUGH EUGENE W & DONNA L 2305 STATE ST ATCO NJ 2305 STATE STREET	08004 PHB / 13	51,600 116,800 168,400		168,400			1	0.00 6,847.14 3,423.57		
11	601 26	1.19 AC 1SF 1.1900 AC	2	ANDRESS GILBERT E JR & ROSEMARIE 300 GARDEN AVE ATCO NJ 300 GARDENS AVENUE	08004 PHB / 13	51,000 139,900 190,900		190,900			1	0.00 7,761.99 3,881.00		
12	601 27	0.361 AC 1SF .3610 AC	2	ALBA WAYNE D & LILLIAN 303 GARDEN AVE ATCO NJ 303 GARDENS AVENUE	08004 PHB / 13	43,700 96,700 140,400		140,400	V1 S1	2	1	500.00 5,208.66 2,604.33		
13	601 28	1.056 AC 1.0560 AC	2	311 GARDENS AVENUE LLC 58-51 43ED AVE WOODSIDE NY 311 GARDENS AVENUE	11377 PHB / 13	50,300 216,300 266,600		266,600			4	0.00 10,839.96 5,419.98		
14	601 29	100X242 1SF .5556 AC	2	CAMPANARO CHRISTINA M 319 GARDENS AVENUE ATCO NJ 319 GARDENS AVENUE	08004 PHB / 13	45,000 147,800 192,800		192,800			1	0.00 7,839.25 3,919.63		
Page Totals				V1 250 S2 500	W1 250	601,200 1,512,500	0	2,113,700				Block: 601 Lot: 29		

1	2	3	4	5	6	7	8	9	10	11		
Line	Block No Lot No. Qualification Account #	Land Dimensions Building Description Additional Lots Acreage	Prop Class	Owner's Name Address City State Property Location	Billing Code Zip Code Zoning/Tax Map Pg	Value	Exemptions Code Amount	Net Taxable Value	Deductions Code No Owners	Special Tax Codes	Num Units	Deduction Amt 2020 Tax 2021 1st
						Land Improvemnt Total						
1	601 30	1.3 AC 1SF1G 1.3000 AC	2	MCCAULEY HEATHER & SAUNDERS DORIEN 323 GARDENS AVE ATCO NJ 323 GARDENS AVENUE	08004 PHB / 13	51,500 83,000 134,500		134,500			1	0.00 5,468.77 2,734.39
2	601 31	1.14 AC 1SF 1.1400 AC	2	GRIFFIN JAMES T 2351 COOPER ROAD ATCO NJ 2351 COOPER ROAD	08004 PHB / 13	45,600 137,600 183,200		183,200			1	0.00 7,448.91 3,724.46
3	601 32	.39 AC 1SF2G .3900 AC	2	GROVES GERALD A & KAREN M 2347 COOPER RD ATCO NJ 2347 COOPER ROAD	08004 PHB / 13	36,900 74,800 111,700		111,700	S1 2		1	250.00 4,291.72 2,145.86
4	601 33	.48 AC 1SF1G .4800 AC	2	BREWER CHADD & BRITTANY 2345 COOPER ROAD ATCO NJ 2345 COOPER ROAD	08004 PHB / 13	40,500 90,100 130,600		130,600			1	0.00 4,700.30 2,350.15
5	601 34	70X150 1SF .2410 AC	2	SHINN SCOTT D 2341 COOPER ROAD ATCO NJ 2341 COOPER ROAD	08004 PHB / 13	36,100 118,300 154,400		154,400			1	0.00 6,277.90 3,138.95
6	601 35	75X150 1SF .2583 AC	2	STEVENS ROBERT E & SUSAN J 2337 COOPER ROAD ATCO NJ 2337 COOPER ROAD	08004 PHB / 13	37,100 75,200 112,300		112,300			1	0.00 4,566.12 2,283.06
7	601 37	4.07 AC 1.5SB 36.38 4.0700 AC	2	MUGRAUER SHARON & THOMAS 310 LELACHE AVE ATCO NJ 310 LELACHE AVENUE	08004 PHB / 13	64,600 129,900 194,500		194,500			1	0.00 7,908.37 3,954.19
8	601 39	209X208 1SF .9980 AC	2	PASQUARELLA GLORIA L 300 LELACHE AVENUE ATCO NJ 300 LELACHE AVENUE	08004 PHB / 13	50,000 88,900 138,900		138,900			1	0.00 5,647.67 2,823.84
9	601 40	0.375 AC 1SF1G .3750 AC	2	CLARK JEFFREY A & ELIZABETH 305 LELACHE AVE ATCO NJ 305 LELACHE AVENUE	08004 PHB / 13	47,200 90,000 137,200		137,200			1	0.00 5,578.55 2,789.28
10	601 41	0.416 AC 2SF .4160 AC	2	GOSS CHARLES B & VERNA S 311 LELACHE AVENUE ATCO NJ 311 LELACHE AVENUE	08004 PHB / 13	38,500 143,600 182,100		182,100			1	0.00 7,404.19 3,702.10
11	601 42	183X150 1SF .6302 AC	2	ANDERSON-HUMPHRIE, KAREN 2323 COOPER RD ATCO NJ 2323 COOPER ROAD	08004 PHB / 13	44,700 86,400 131,100		131,100	D1 1		1	250.00 5,080.53 2,540.27
12	601 43	350X208 2SF1G 1.6713 AC	2	STRAUS KAREN 2307 COOPER ROAD ATCO NJ 2307 COOPER ROAD	08004 PHB / 13	45,700 145,900 191,600		191,600			1	0.00 7,790.46 3,895.23
13	601 44	5.31 AC 5.3100 AC	1	GSV PLINER LLC PO BOX 160 ATCO NJ 2317 COOPER ROAD	08004 PHB / 13	63,700 0 63,700		63,700			1	0.00 2,590.04 1,295.02
14	601 45	17 AC 17.0000 AC	1	GSV PLINER LLC PO BOX 160 ATCO NJ 301 LELACHE AVENUE	08004 PHB / 13	40,800 0 40,800		40,800			1	0.00 1,658.93 829.47
Page Totals				S1 250	D1 250	642,900 1,263,700	0	1,906,600				Block: 601 Lot: 45

1	2	3	4	5	6	7	8	9	10	11		
Line	Block No Lot No. Qualification Account #	Land Dimensions Building Description Additional Lots Acreage	Prop Class	Owner's Name Address City State Property Location	Billing Code Zip Code Zoning/Tax Map Pg	Value	Exemptions Code Amount	Net Taxable Value	Deductions Code No Owners	Special Tax Codes	Num Units	Deduction Amt 2020 Tax 2021 1st
						Land Improvemnt Total						
1	602 1	188X235 1S 1.0142 AC	2	OBERT ZACHARY & GARRANO NICOLE M 314 GARDENS AVENUE ATCO NJ 314 GARDENS AVENUE	08004 R3 / 13	50,100 88,400 138,500		138,500			1	0.00 5,631.41 2,815.71
2	602 2	179X150 1SF .6164 AC	2	BURKHART MARVIN F & JOAN 2312 STATE ST ATCO NJ 2312 STATE STREET	08004 R3 / 13	50,500 83,000 133,500		133,500			1	0.00 5,428.11 2,714.06
3	602 3	85X331 1SF .6459 AC	2	WISNIEWSKI PHILIP A & DEBORAH 279 JACKSON RD BERLIN NJ 279 JACKSON ROAD	08009 R3 / 13	40,000 141,300 181,300		181,300			1	0.00 7,371.66 3,685.83
4	602 4	1.14 AC SCHOOL 1.1400 AC	15B	PILOT SERVICES INC 289 JACKSON RD BERLIN NJ 283 JACKSON ROAD	08009 R3 / 13	52,000 156,300 208,300		*Exempt*			1	0.00 0.00 0.00
5	602 5	150X226 2SF .7782 AC	15B	PILOT SERVICES INC 289 JACKSON RD BERLIN NJ 289 JACKSON ROAD	08009 R3 / 13	80,000 273,500 353,500		*Exempt*			1	0.00 0.00 0.00
6	602 6	212X131 STRIP STORES .6376 AC	4A	KIM YONG KI & JIN SUK 1605 FORT WASHINGTON AVE MAPLE GLEN PA 299 JACKSON ROAD	19002 R3 / 13	131,300 243,700 375,000		375,000			1	0.00 18,386.45 9,193.23
7	602 7	90X243 1SF .5021 AC	2	ITALIANO JUSTIN & ASHLEY 2385 COOPER RD ATCO NJ 2385 COOPER ROAD	08004 R3 / 13	37,400 117,900 155,300		155,300			1	0.00 6,314.50 3,157.25
8	602 8	150X399 1.3740 AC	2	HOOKER STEVEN T & JACQUELINE 2379 COOPER RD ATCO NJ 2379 COOPER ROAD	08004 R3 / 13	46,700 136,600 183,300		183,300			1	0.00 7,452.98 3,726.49
9	602 9	170X391 1.5SF1G 1.5259 AC	2	CROMER SHAWN & LAUREN 2371 COOPER RD ATCO NJ 2371 COOPER ROAD	08004 R3 / 13	48,600 89,600 138,200		138,200			1	0.00 5,619.21 2,809.61
10	602 10	140X256 1SF .8228 AC	2	CASSADY, RUTH (L/E)&ALLAN R CASSADY 2367 COOPER ROAD ATCO NJ 2367 COOPER ROAD	08004 R3 / 13	45,000 97,500 142,500		142,500			1	0.00 5,794.05 2,897.03
11	602 11	0.26 AC 2SF1G .2600 AC	2	RAMOS JOHN 730 W MAPLE AVE WEST WILDWOOD NJ 2359 COOPER ROAD	08260 R3 / 13	37,700 106,500 144,200		144,200			1	0.00 5,863.17 2,931.59
12	602 12	0.67 AC 1SF .6700 AC	2	DIEHL WAYNE J 328 GARDENS AVE ATCO NJ 328 GARDENS AVENUE	08004 R3 / 13	45,000 180,800 225,800		225,800			1	0.00 9,181.03 4,590.52
13	602 13	167.54X235 2SF2G .9039 AC	2	SIMONE JUDY A 322 GARDENS AVENUE ATCO NJ 322 GARDENS AVENUE	08004 R3 / 13	51,700 157,500 209,200		209,200			1	0.00 8,506.07 4,253.04
14	701 1	2.23 AC 2.2300 AC	1	PEYERL WILLIAM & MARY ANNE 171 RAYMOND AVENUE MARLTON NJ CEDAR AVENUE	08053 RPF / 14	5,000 0 5,000		5,000			1	0.00 203.30 101.65
Page Totals						589,000 1,442,800	0	2,031,800				Block: 701 Lot: 1

1	2	3	4	5	6	7	8	9	10	11		
Line	Block No Lot No. Qualification Account #	Land Dimensions Building Description Additional Lots Acreage	Prop Class	Owner's Name Address City State Property Location	Billing Code Zip Code Zoning/Tax Map Pg	Value	Exemptions Code Amount	Net Taxable Value	Deductions Code No Owners	Special Tax Codes	Num Units	Deduction Amt 2020 Tax 2021 1st
						Land Improvemnt Total						
1	701 2	10.21 AC	2	ROCHE VINCENT C 2418 CEDAR AVE BERLIN NJ 2418 CEDAR AVENUE	08009 RPF / 14	83,000 135,700 218,700		218,700			1	0.00 8,892.34 4,446.17
2	701 4	15.84 AC 1SB 3.5,7 15.8400 AC	15B	THE ARCHWAY PROGRAMS 280 JACKSON RD ATCO NJ 280 JACKSON ROAD	08004 RPF / 13	770,600 2,906,800 3,677,400		*Exempt*			1	0.00 0.00 0.00
3	701 6	0.068 AC .0680 AC	15C	ARCHWAY PROGRAMS 280 JACKSON ROAD #668 ATCO, NJ 260 JACKSON ROAD	08004 RPF / 13	3,400 0 3,400		*Exempt*			1	0.00 0.00 0.00
4	701 8	0.540 AC RFBF .5400 AC	15B	ARCHWAY PROGRAMS 280 JACKSON RD ATCO NJ 250 JACKSON ROAD	08004 RPF / 13	60,800 106,800 167,600		*Exempt*			1	0.00 0.00 0.00
5	701 9	111X100 .2548 AC	1	BUCKLEY, FREDERICK E 242 JACKSON ROAD ATCO, NJ 242 JACKSON ROAD	08004 RPF / 13	11,800 0 11,800		11,800			1	0.00 479.79 239.90
6	701 10	102X130 1.5SF .3044 AC	2	SLUTTER JESSICA & DAHL BRANDON 327 NEW BROOKLYN ROAD BERLIN NJ 236 JACKSON ROAD	08009 RPF / 13	37,900 93,000 130,900		130,900			1	0.00 5,322.39 2,661.20
7	701 11	131X140 PARKING LOT .4210 AC	15B	ARCHWAY PROGRAMS 280 JACKSON RD ATCO NJ 230 JACKSON ROAD	08004 RPF / 13	51,900 0 51,900		*Exempt*			1	0.00 0.00 0.00
8	701 12	.81 AC 2SF .8100 AC	4A	DIRECT MARKETING GROUP INC PO BOX 61 ATCO NJ 224 JACKSON ROAD	08004 RPF / 13	60,800 98,800 159,600		159,600			1	0.00 6,489.34 3,244.67
9	701 13	4.55 AC 2BLDG 4.5500 AC	15B	ARCHWAY PROGRAMS 280 JACKSON RD ATCO NJ 210-212 JACKSON ROAD	08004 RPF / 14	141,000 519,900 660,900		*Exempt*			1	0.00 0.00 0.00
10	701 14	0.558 AC 1SBL .5580 AC	4A	CLEARVIEW ASSOCIATES, LLC PO BOX 2136 OCEAN, NJ 196 JACKSON ROAD	07712 RPF / 14	62,500 157,500 220,000		220,000			1	0.00 8,945.20 4,472.60
11	701 15	80X152 2SF .2792 AC	2	KUHLOW CRAIG R & KATHLEEN M 2406 CEDAR AVE BERLIN NJ 2406 CEDAR AVENUE	08009 R1 / 14	39,600 141,900 181,500		181,500	V1 2		1	250.00 7,129.79 3,564.90
12	701 16	100X152 2SF .3489 AC	2	SIGEL WILLIAM E III 2408 CEDAR AVENUE BERLIN, NJ 2408 CEDAR AVENUE	08009 R1 / 14	43,500 121,200 164,700		164,700			1	0.00 6,696.70 3,348.35
13	701 17	60X152 1.5SF .2094 AC	2	READ JOHN P 1005 CHATEAU COURT ATCO NJ 2410 CEDAR AVENUE	08004 R1 / 14	39,900 69,900 109,800		109,800			1	0.00 4,464.47 2,232.24
14	701 18	75X152 1.5SF .2617 AC	2	WESTERBY WILLIAM D & MONICA 781 KETTLE RUN RD MARLTON NJ 2412 CEDAR AVENUE	08053 R1 / 14	41,300 93,700 135,000		135,000			1	0.00 5,489.10 2,744.55
Page Totals			V1 250			420,300 911,700	0	1,332,000				Block: 701 Lot: 18

1	2	3		4		5	6	7	8	9	10	11	
Line	Block No Lot No. Qualification Account #	Land Dimensions Building Description Additional Lots Acreage	Prop Class	Owner's Name Address City State Property Location	Billing Code Zip Code Zoning/Tax Map Pg	Value	Exemptions Code Amount	Net Taxable Value	Deductions Code No Owners	Special Tax Codes	Num Units	Deduction Amt	
						Land Improvemnt Total						2020 Tax 2021 1st	
1	701 19	160X50 2SF .1837 AC	2	BRIGGS ROBERT JR & LORA LEE 2426 CENTRAL AVENUE BERLIN NJ 2426 CENTRAL AVENUE	08009 RR / 14	39,200 70,800 110,000		110,000			1	0.00 4,472.60 2,236.30	
2	701 20	1.23 AC 1.2300 AC	1	MESSICK D C/O PIROLLO SUSAN 1733 BROOKFIELD STREET VINELAND NJ 2438 CENTRAL AVENUE	08360 RR / 14	10,600 0 10,600		10,600			1	0.00 431.00 215.50	
3	702 1	100X300 1SB1G .6887 AC	2	DIORIO ROBERT & CAROL 2422 CENTRAL AVENUE BERLIN NJ 2422 CENTRAL AVENUE	08009 R1 / 14	46,100 118,100 164,200		164,200			1	0.00 6,676.37 3,338.19	
4	702 2	300X150 1.5SF1G 1.0331 AC	2	SAUER RUDOLPH C & DONNA M 2411 CEDAR AVE BERLIN NJ 2411 CEDAR AVENUE	08009 R1 / 14	51,900 96,000 147,900		147,900			1	0.00 6,013.61 3,006.81	
5	702 3	93X175 1SF1G .3736 AC	2	SZRAMSKI CHARLES D 190 JACKSON RD BERLIN NJ 190 JACKSON ROAD	08009 R1 / 14	39,200 93,200 132,400		132,400			1	0.00 5,383.38 2,691.69	
6	702 4	207X275 1SF 1.3068 AC	2	REALTY EDGE LLC 3810 WAVERLY AVE SEAFORD, NY 186 JACKSON ROAD	11783 R1 / 14	46,400 65,500 111,900		111,900			1	0.00 4,549.85 2,274.93	
7	702 5	100X150 1SF .3444 AC	2	GRAFF WILLIAM JR & HELENA 2414 CENTRAL AVE BERLIN NJ 2414 CENTRAL AVENUE	08009 R1 / 14	43,500 135,400 178,900		178,900	V1 2		1	250.00 7,024.07 3,512.04	
8	702 6	100X150 2SF1G .3444 AC	2	SMITH NICOLE 2418 CENTRAL AVENUE BERLIN NJ 2418 CENTRAL AVENUE	08009 R1 / 14	43,500 108,400 151,900		151,900			1	0.00 6,176.25 3,088.13	
9	801 1	2.27 AC 2.2700 AC	1	STEVENSON DIANE%TINDAL, WILLIAM ETAL 810 KETTLE RUN ROAD MARLTON NJ 2414 COOPER ROAD	08053 RC / 12	5,700 0 5,700		5,700			1	0.00 231.76 115.88	
10	801 2 QFARM	2.74 AC 2.7400 AC	3B	WESTERBY WILLIAM 800 KETTLE RUN ROAD MARLTON NJ 326 JACKSON ROAD	08053 SPLT / 12	100 0 100		100			1	0.00 4.07 2.04	
11	801 3	7.15 AC 7.1500 AC	1	HANNAWAY CAROL E & DORIAN HANNAWAY 356 JACKSON ROAD ATCO NJ 356 JACKSON ROAD	08004 RC / 12	5,700 0 5,700		5,700			1	0.00 231.76 115.88	
12	801 4	7.85 AC 7.8500 AC	1	LION TAMERS CLUB C/O D MC FERREN 678 SIXTH STREET ATCO NJ 2433 MILL ROAD	08004 RC / 12	6,300 0 6,300		6,300			1	0.00 256.16 128.08	
13	801 5	2.00 AC 1SF 2.0000 AC	2	LEWIS TIMOTHY & SHEILA 2427 MILL ROAD ATCO NJ 2427 MILL ROAD	08004 R2 / 12	52,300 102,200 154,500		154,500	V1 2		1	250.00 6,031.97 3,015.99	
14	801 6	120X165 1SB1G .4545 AC	2	BARBARA A VEILLEUX REVOCABLE TRUST 8 SEVENTH AVENUE ROEBLING NJ 2417 MILL ROAD	08554 R2 / 12	45,600 105,000 150,600		150,600	V1 2		1	250.00 5,873.40 2,936.70	
Page Totals				V3 750		436,100 894,600	0	1,330,700				Block: 801 Lot: 6	

1	2	3		4		5	6	7	8	9	10	11
Line	Block No Lot No. Qualification Account #	Land Dimensions Building Description Additional Lots Acreage	Prop Class	Owner's Name Address City State Property Location	Billing Code Zip Code Zoning/Tax Map Pg	Value	Exemptions Code Amount	Net Taxable Value	Deductions Code No Owners	Special Tax Codes	Num Units	Deduction Amt 2020 Tax 2021 1st
						Land Improvemnt Total						
1	801 7	1.55 AC 1SF	2	KENNEDY FRANCIS SCOTT & BETTY JOAN 2419 MILL ROAD ATCO, NJ 2419 MILL ROAD	08004 R2 / 12	47,500 99,300 146,800		146,800			1	0.00 5,968.89 2,984.45
2	801 8	0.41 AC 1SFR	2	THOMAS MARGARET R 2413 MILL ROAD ATCO NJ 2413 MILL ROAD	08004 R2 / 12	44,300 76,800 121,100		121,100			1	0.00 4,923.93 2,461.97
3	801 9	117X214 1SS	2	KUZDRALL JOHN J JR & KELLIE 402 JACKSON ROAD ATCO NJ 402 JACKSON ROAD	08004 NB / 12	40,900 99,300 140,200		140,200			1	0.00 5,700.53 2,850.27
4	801 10	100X213 1.5SF	2	ZIELINSKI MICHAEL 398 JACKSON ROAD ATCO NJ 398 JACKSON ROAD	08004 NB / 12	40,500 111,900 152,400		152,400			1	0.00 6,196.58 3,098.29
5	801 11	92X238 1SF	2	MOORE PATRICK 394 JACKSON ROAD ATCO NJ 394 JACKSON ROAD	08004 NB / 12	39,800 104,700 144,500		144,500			1	0.00 5,875.37 2,937.69
6	801 12	92X238 .5027 AC	2	WADE ANDREW L 382 JACKSON ROAD ATCO NJ 390 JACKSON ROAD	08004 NB / 12	39,800 81,900 121,700		121,700			1	0.00 4,948.32 2,474.16
7	801 13	94.78X215 .4678 AC	2	WADE ANDREW 390 JACKSON ROAD ATCO NJ 386 JACKSON ROAD	08004 NB / 12	37,700 91,900 129,600		129,600			1	0.00 5,269.54 2,634.77
8	801 14	5.01 AC 1.5SF1G	4A	WADE PEARL 382 JACKSON RD ATCO NJ 382 JACKSON ROAD	08004 NB / 12	100,000 146,900 246,900		246,900			3	0.00 10,038.95 5,019.48
9	801 15	4.61 AC 4.6100 AC	1	WADE EDWARD JR & PEARL 382 JACKSON RD ATCO NJ 370 JACKSON ROAD	08004 NB / 12	68,000 0 68,000		68,000			1	0.00 2,764.88 1,382.44
10	801 16	2.77 AC 1SF	2	WADE JOYCE S P 360 JACKSON ROAD ATCO NJ 360 JACKSON ROAD	08004 NB / 12	53,000 88,300 141,300		141,300			1	0.00 5,745.26 2,872.63
11	801 17	1.16 AC 1.1600 AC	1	HANNAWAY CAROL E & DORIAN HANNAWAY 356 JACKSON ROAD ATCO NJ 356 JACKSON ROAD	08004 NB / 12	29,600 0 29,600		29,600			1	0.00 1,203.54 601.77
12	801 18	95X199 .4340 AC	1	HANNAWAY CAROL E & DORIAN HANNAWAY 356 JACKSON ROAD ATCO NJ 354 JACKSON ROAD	08004 NB / 12	23,500 0 23,500		23,500			1	0.00 955.51 477.76
13	801 19	95X199 1SF	2	SORCE JAMES A & ROCHELLE M 350 JACKSON RD ATCO NJ 350 JACKSON ROAD	08004 NB / 12	39,900 100,600 140,500		140,500			1	0.00 5,712.73 2,856.37
14	801 20	150X275 1SF1G	2	LONG WILLIAM 344 JACKSON ROAD ATCO NJ 344 JACKSON ROAD	08004 NB / 12	45,900 134,500 180,400		180,400	S1 1		1	250.00 7,085.06 3,542.53
Page Totals		S1 250				650,400 1,136,100	0	1,786,500			Block: 801 Lot: 20	

1	2	3	4	5	6	7	8	9	10	11		
Line	Block No Lot No. Qualification Account #	Land Dimensions Building Description Additional Lots Acreage	Prop Class	Owner's Name Address City State Property Location	Billing Code Zip Code Zoning/Tax Map Pg	Value	Exemptions Code Amount	Net Taxable Value	Deductions Code No Owners	Special Tax Codes	Num Units	Deduction Amt 2020 Tax 2021 1st
						Land Improvemnt Total						
1	801 21	90X249.60 .5157 AC	2	MERKER CURT A & SARAH J 340 JACKSON ROAD ATCO NJ 340 JACKSON ROAD	08004 NB / 12	37,700 111,800 149,500		149,500			1	0.00 6,078.67 3,039.34
2	801 22	72X225 1SF .3719 AC	2	KRAENBRING THERESIA 336 JACKSON ROAD ATCO NJ 336 JACKSON ROAD	08004 NB / 12	39,800 109,300 149,100		149,100			1	0.00 6,062.41 3,031.21
3	801 24	160X200 RFBF1G 23 .7346 AC	2	WELLS KASEY & TRENDLER TOM 330 JACKSON ROAD ATCO NJ 330 JACKSON ROAD	08004 NB / 12	42,100 110,400 152,500		152,500			1	0.00 6,200.65 3,100.33
4	801 25	289X151 1SB 1.0018 AC	4A	MENAUALE MARK R 310 JACKSON RD ATCO NJ 310 JACKSON ROAD	08004 NB / 12	52,400 99,000 151,400		151,400			1	0.00 6,155.92 3,077.96
5	801 26	75X156 1SF .2686 AC	2	MCGRATH JOHN R & ANNE M 302 JACKSON RD ATCO NJ 302 JACKSON ROAD	08004 NB / 12	37,300 107,600 144,900		144,900			1	0.00 5,891.63 2,945.82
6	801 27	76.5X161 1SF .2827 AC	2	KEISTER BRIAN 298 JACKSON ROAD ATCO NJ 298 JACKSON ROAD	08004 NB / 12	35,400 68,400 103,800		103,800			1	0.00 4,220.51 2,110.26
7	801 28	83X172 1SB2G .3277 AC	4A	GRACE JAMES J JR & DEBRA A 2262 BARTRAM AVE ATCO NJ 294 JACKSON ROAD	08004 NB / 12	35,100 88,900 124,000		124,000			1	0.00 5,041.84 2,520.92
8	802 1	0.418 AC 1SF .4180 AC	2	GOLDSTEIN JEFFREY M 406 THIRD ST ATCO NJ 406 THIRD STREET	08004 NB / 12	40,200 101,600 141,800		141,800			1	0.00 5,765.59 2,882.80
9	802 2	163X225 TRI .8419 AC	1	KOHR MARTHA & CROSS DONN L SR 540 N FIRST ROAD HAMMONTON, NJ 351 JACKSON ROAD	08037 NB / 12	40,300 0 40,300		40,300			1	0.00 1,638.60 819.30
10	802 3	0.774 AC .7740 AC	2	TURSI FRANK J 602 HANCOCK DRIVE MULLICA HILL, NJ 357 JACKSON ROAD	08062 NB / 12	41,200 147,800 189,000		189,000			1	0.00 7,684.74 3,842.37
11	802 4	0.688 AC 1SF .6880 AC	2	SCHINDLER FRED & LINDA 361 JACKSON RD ATCO NJ 361 JACKSON ROAD	08004 NB / 12	41,200 142,400 183,600		183,600			1	0.00 7,465.18 3,732.59
12	802 5	0.57 AC 1.5SF1G .5700 AC	2	VENDRASCO ANGELO 365 JACKSON ROAD ATCO NJ 365 JACKSON ROAD	08004 NB / 12	45,100 114,700 159,800		159,800			1	0.00 6,497.47 3,248.74
13	802 6	1.99 ACRES 1.9900 AC	1	WADE ANDREW L 382 JACKSON RD ATCO NJ JACKSON ROAD	08004 / 12	55,000 0 55,000		55,000			1	0.00 2,236.30 1,118.15
14	802 7	208X200 1SF .9550 AC	2	NEWMAN DEBORAH T & CHRISTOPHER J 387 JACKSON ROAD ATCO NJ 387 JACKSON ROAD	08004 NB / 12	45,100 120,500 165,600		165,600			1	0.00 6,733.30 3,366.65
Page Totals						587,900 1,322,400	0	1,910,300				Block: 802 Lot: 7

1	2	3	4	5	6	7	8	9	10	11		
Line	Block No Lot No. Qualification Account #	Land Dimensions Building Description Additional Lots Acreage	Prop Class	Owner's Name Address City State Property Location	Billing Code Zip Code Zoning/Tax Map Pg	Value	Exemptions Code Amount	Net Taxable Value	Deductions Code No Owners	Special Tax Codes	Num Units	Deduction Amt 2020 Tax 2021 1st
						Land Improvemnt Total						
1	802 8	240X216 9 1.1901 AC	2	LANG GEORGE M & BETTY 391 JACKSON ROAD ATCO NJ 391 JACKSON ROAD	08004 NB / 12	44,500 79,600 124,100		124,100			1	0.00 5,045.91 2,522.96
2	802 10	198X300 1SF 1.3636 AC	2	CHURCHILL JUDY RAE 2351 DAYTON AVE ATCO NJ 2351 DAYTON AVENUE	08004 R1 / 12	51,600 78,800 130,400		130,400			1	0.00 5,302.06 2,651.03
3	802 21	6.41 ACRES 11,12,13,14,15,16, 6.4100 AC	1	WADE ANDREW L 382 JACKSON RD ATCO NJ 2335 DAYTON AVENUE	08004 R1 / 12	100,000 0 100,000		100,000			1	0.00 4,066.00 2,033.00
4	802 22	4.5 ACRES 1SF 4.5000 AC	4A	ALPHA GUN CLUB C/O C DELAURENTIS PO BOX 272 ATCO NJ 442 THIRD STREET	08004 R1 / 12	52,500 114,500 167,000		167,000			1	0.00 6,790.22 3,395.11
5	802 23	100 X 200 1SF2G .4591 AC	2	ELSE JOANNE J 424 THIRD ST ATCO NJ 424 THIRD STREET	08004 R1 / 12	42,800 127,700 170,500		170,500			1	0.00 6,932.53 3,466.27
6	802 24	100 X 200 1SF1G .4591 AC	2	RUSO DONALD A 420 THIRD STREET ATCO NJ 420 THIRD STREET	08004 NB / 12	45,000 90,300 135,300		135,300			1	0.00 5,501.30 2,750.65
7	802 25	100X200 1SF .4591 AC	2	JACOBY RICHARD P & CATHERINE J 416 THIRD ST ATCO NJ 416 THIRD STREET	08004 NB / 12	45,000 151,900 196,900		196,900			1	0.00 8,005.95 4,002.98
8	802 26	100X200 1SF1G .4591 AC	2	GARCIA ARMANDO G & BETH A 412 THIRD ST ATCO NJ 412 THIRD STREET	08004 NB / 12	45,000 106,700 151,700		151,700			1	0.00 6,168.12 3,084.06
9	901 1	4.49 AC 1.5SF1G 4.4900 AC	2	LOPEZ WILLIAM & LILLIA E 330 RARITAN AVENUE ATCO NJ 330 RARITAN AVENUE	08004 R3 / 11	63,200 261,800 325,000		325,000			1	0.00 13,214.50 6,607.25
10	901 2	1.0 AC 1SF 1.0000 AC	2	SALTER SHAYLA A 2326 COOPER ROAD ATCO NJ 2326 COOPER ROAD	08004 R3 / 11	45,000 119,700 164,700		164,700			1	0.00 6,696.70 3,348.35
11	901 3	1.0 AC 1SF 1.0000 AC	2	SAVINI CYNTHIA 2334 COOPER ROAD ATCO NJ 2334 COOPER ROAD	08004 R3 / 11	45,000 122,400 167,400		167,400			1	0.00 6,806.48 3,403.24
12	901 4	243X309 1.5SF1G 1.7238 AC	2	WINDISH, DUSTIN R & GALE L 347 GARDENS AVE ATCO NJ 347 GARDENS AVENUE	08004 R3 / 11	45,100 78,900 124,000		124,000			1	0.00 5,041.84 2,520.92
13	901 5	109X405 1.5SF1G 1.0134 AC	2	CLEGG, STEPHEN F 353 GARDENS AVE ATCO NJ 353 GARDENS AVENUE	08004 R3 / 11	47,300 90,800 138,100		138,100			1	0.00 5,615.15 2,807.58
14	901 6	100X405 1.5SF .9298 AC	2	ROBERTS DONAVAN JR 357 GARDENS AVENUE ATCO NJ 357 GARDENS AVENUE	08004 R3 / 11	46,700 82,200 128,900		128,900			1	0.00 5,241.07 2,620.54
Page Totals						718,700 1,505,300	0	2,224,000				Block: 901 Lot: 6

1	2	3	4	5	6	7	8	9	10	11		
Line	Block No Lot No. Qualification Account #	Land Dimensions Building Description Additional Lots Acreage	Prop Class	Owner's Name Address City State Property Location	Billing Code Zip Code Zoning/Tax Map Pg	Value	Exemptions Code Amount	Net Taxable Value	Deductions Code No Owners	Special Tax Codes	Num Units	Deduction Amt 2020 Tax 2021 1st
						Land Improvemnt Total						
1	901 7	100X405 1.5SF2G .9298 AC	2	CARR GEORGE W 361 GARDENS AVE ATCO, NJ 361 GARDENS AVENUE	08004 R3 / 11	46,700 81,100 127,800		127,800	S1 1		1	250.00 4,946.35 2,473.18
2	901 8	100X405 1.5SF .9298 AC	2	PHILBRICK, MADELINE A & LEE M JR 365 GARDENS AVE ATCO NJ 365 GARDENS AVENUE	08004 R3 / 11	46,700 113,500 160,200		160,200	V1 S1 2		1	500.00 6,013.73 3,006.87
3	901 9	100X405 1.5SF1G .9298 AC	2	MCCRANE, VINCENT & ROSEMARIE 369 GARDENS AVE ATCO NJ 369 GARDENS AVENUE	08004 R3 / 11	46,700 87,700 134,400		134,400	V1 2		1	250.00 5,214.70 2,607.35
4	901 10	100X405 1.5SF2G .9298 AC	2	BEIRNE, TIMOTHY & DONNA 373 GARDENS AVENUE ATCO NJ 373 GARDENS AVENUE	08004 R3 / 11	46,700 99,500 146,200		146,200			1	0.00 5,944.49 2,972.25
5	901 11	100X405 1.5SF1G .9298 AC	2	CALLAHAN, JAMES & LINDA 377 GARDENS AVE ATCO NJ 377 GARDENS AVENUE	08004 R3 / 11	46,700 151,300 198,000		198,000			1	0.00 8,050.68 4,025.34
6	901 12	100X405 1SF .9298 AC	2	LOWE, BRIAN K & DEBORAH K 381 GARDENS AVE ATCO NJ 381 GARDENS AVENUE	08004 R3 / 11	46,700 158,200 204,900		204,900			1	0.00 8,331.23 4,165.62
7	901 13	.87 AC 1.5SF .8700 AC	2	MESSER WYATT H & ROBERT W & RITCHIE 387 GARDENS AVE ATCO, NJ 387 GARDENS AVENUE	08004 R3 / 11	53,900 94,700 148,600		148,600			1	0.00 6,042.08 3,021.04
8	901 14	0.31 AC 1.5SF1G .3100 AC	2	DRAKE JEFFREY R P.O. BOX 601 VOORHEES NJ 2257 DAYTON AVENUE	08043 R3 / 11	41,900 76,600 118,500		118,500			1	0.00 4,818.21 2,409.11
9	901 15	102X258 .6041 AC	2	CARMONA DAVID & GABRIELLE 2247 DAYTON AVE ATCO NJ 2247 DAYTON AVENUE	08004 R3 / 11	46,000 167,700 213,700		213,700			1	0.00 8,689.04 4,344.52
10	901 16	51 X 258 .3021 AC	2	JACKSON BERNADETТА 2243 DAYTON AVE ATCO NJ 2243 DAYTON AVENUE	08004 R3 / 11	40,600 97,700 138,300		138,300			1	0.00 5,623.28 2,811.64
11	901 17	51 X 258 .3021 AC	2	LOVELACE VAUGHN 2241 DAYTON AVE ATCO NJ 2241 DAYTON AVENUE	08004 R3 / 11	40,600 113,300 153,900		153,900			1	0.00 6,257.57 3,128.79
12	901 18	4.15 AC 1.5SF 4.1500 AC	2	EMMEL, BARRY T 2233 DAYTON AVE ATCO NJ 2233 DAYTON AVENUE	08004 R3 / 11	65,400 112,700 178,100		178,100			1	0.00 7,241.55 3,620.78
13	902 1	2.4 AC 1SCB 2.4000 AC	2	VELTRI PAUL 2366 COOPER ROAD ATCO NJ 2366 COOPER ROAD	08004 R3 / 11	51,300 120,800 172,100		172,100			1	0.00 6,997.59 3,498.80
14	902 2	80X157 1SF .2883 AC	2	HUTCHINSON STEPHEN F 2378 COOPER ROAD ATCO NJ 2378 COOPER ROAD	08004 R3 / 11	37,600 119,800 157,400		157,400			1	0.00 6,399.88 3,199.94
Page Totals				V2 500 S2 500		657,500 1,594,600	0	2,252,100				Block: 902 Lot: 2

1	2	3	4	5	6	7	8	9	10	11		
Line	Block No Lot No. Qualification Account #	Land Dimensions Building Description Additional Lots Acreage	Prop Class	Owner's Name Address City State Property Location	Billing Code Zip Code Zoning/Tax Map Pg	Value	Exemptions Code Amount	Net Taxable Value	Deductions Code No Owners	Special Tax Codes	Num Units	Deduction Amt 2020 Tax 2021 1st
						Land Improvemnt Total						
1	902 3	0.63 AC 2SF .6300 AC	2	PEIFFER TERRI L 2382 COOPER ROAD ATCO NJ 2382 COOPER ROAD	08004 R3 / 11	41,700 74,900 116,600		116,600			1	0.00 4,740.96 2,370.48
2	902 4	100X238.5 1SF .5475 AC	2	EMMONS STEPHEN & SYDNEY 2386 COOPER ROAD ATCO NJ 2386 COOPER ROAD	08004 NB / 11	40,500 176,500 217,000		217,000			1	0.00 8,823.22 4,411.61
3	902 5	182.85X250 1SCB 1.0494 AC	4A	MANKU & CHANDI LLC 1015 THAYER AVENUE AVENEL NJ 305 JACKSON ROAD	07001 NB / 11	141,900 154,300 296,200		296,200			1	0.00 12,043.49 6,021.75
4	902 6	1.95 AC 1SF 1.9500 AC	2	MANGHAN JAMES W & RUTH M 315 JACKSON ROAD ATCO NJ 315 JACKSON ROAD	08004 SPLT / 11	46,700 93,000 139,700		139,700			1	0.00 5,680.20 2,840.10
5	902 7	0.59 AC 2SF .5900 AC	2	AZUONWU, EMMANUEL & NNENYAYA 321 JACKSON RD ATCO NJ 321 JACKSON ROAD	08004 NB / 11	41,400 168,300 209,700		209,700			1	0.00 8,526.40 4,263.20
6	902 8	1.86 AC 1.8600 AC	2	ARGOE MORTON & ROBIN 325 JACKSON ROAD ATCO NJ 325 JACKSON ROAD	08004 SPLT / 11	51,600 151,000 202,600		202,600			1	0.00 8,237.72 4,118.86
7	902 9	3.40 AC 1SF1AG 3.4000 AC	2	WILSON HOWARD & LINDA 331 JACKSON ROAD ATCO NJ 331 JACKSON ROAD	08004 SPLT / 11	55,800 213,300 269,100		269,100			1	0.00 10,941.61 5,470.81
8	902 10	0.913 AC .9130 AC	2	SAMBORSKI, CRAIG A. 409 THIRD STREET ATCO NJ 409 THIRD STREET	08004 NB / 11	51,300 89,900 141,200		141,200			1	0.00 5,741.19 2,870.60
9	902 11	1.02 AC 1SF 1.0200 AC	2	GAZZARA THOMAS J & CHRISTOPHER J 42 CORIANDER DRIVE LUMBERTON NJ 415 THIRD STREET	08048 R3 / 11	47,600 186,400 234,000		234,000			1	0.00 9,514.44 4,757.22
10	902 12	90X180 1SF1G .3719 AC	2	BODENSCHATZ CHRISTOPHER A 421 THIRD STREET ATCO NJ 421 THIRD STREET	08004 R3 / 11	41,300 118,200 159,500		159,500			1	0.00 6,485.27 3,242.64
11	902 13	145X210 1SF1AG .6990 AC	2	INTELICATO AGNES & JOHN P 425 THIRD STREET ATCO, NJ 425 THIRD STREET	08004 R3 / 11	49,500 123,100 172,600		172,600			1	0.00 7,017.92 3,508.96
12	902 14	105X170 1.5SF .4098 AC	2	COLEMAN SCOTT M & ANNE T 2341 MURRAY HILL DRIVE ATCO NJ 2341 MURRAY HILL DRIVE	08004 R3 / 11	44,600 141,400 186,000		186,000			1	0.00 7,562.76 3,781.38
13	902 15	105X170 2SF .4098 AC	2	SORCE JAMES M & PATRICIA N 2335 MURRAY HILL DRIVE ATCO NJ 2335 MURRAY HILL DRIVE	08004 R3 / 11	44,600 145,100 189,700		189,700			1	0.00 7,713.20 3,856.60
14	902 16	0.56 AC 1SF .5600 AC	2	SKILLEN DANIEL & HAMER LAURA M 2339 CAROLYN LANE ATCO NJ 2339 CAROLYN LANE	08004 R3 / 11	44,700 121,700 166,400		166,400			1	0.00 6,765.82 3,382.91
Page Totals						743,200 1,957,100	0	2,700,300				Block: 902 Lot: 16

1	2	3	4	5	6	7	8	9	10	11		
Line	Block No Lot No. Qualification Account #	Land Dimensions Building Description Additional Lots Acreage	Prop Class	Owner's Name Address City State Property Location	Billing Code Zip Code Zoning/Tax Map Pg	Value	Exemptions Code Amount	Net Taxable Value	Deductions Code No Owners	Special Tax Codes	Num Units	Deduction Amt 2020 Tax 2021 1st
						Land Improvemnt Total						
1	902 17	0.70 AC 1SF .7000 AC	2	KLINE ROBERT M & CYNTHIA E 2335 CAROLYN LANE ATCO NJ 2335 CAROLYN LANE	08004 R3 / 11	45,000 125,900 170,900		170,900			1	0.00 6,948.79 3,474.40
2	902 18	0.69 AC 1SF .6900 AC	2	CARTER ALBERT T & SHARON A 2331 CAROLYN LANE ATCO NJ 2331 CAROLYN LANE	08004 R3 / 11	45,000 123,900 168,900		168,900			1	0.00 6,867.47 3,433.74
3	902 19	0.68 AC 1SF .6800 AC	2	SMAILER RANDALL L & LINDA C 2327 CAROLYN LANE ATCO NJ 2327 CAROLYN LANE	08004 R3 / 11	45,000 157,500 202,500		202,500			1	0.00 8,233.65 4,116.83
4	902 20	110X155 1SF .3914 AC	2	STEVENSON ALLEN D & KELLIE E 2323 CAROLYN LANE ATCO NJ 2323 CAROLYN LANE	08004 R3 / 11	44,600 136,800 181,400		181,400			1	0.00 7,375.72 3,687.86
5	902 21	110X145 1SF .3662 AC	2	SEVERINO LOUIS M & DEBORAH S 2319 CAROLYN LANE ATCO NJ 2319 CAROLYN LANE	08004 R3 / 11	44,200 141,000 185,200		185,200			1	0.00 7,530.23 3,765.12
6	902 22	120X145 2SF1AG .3994 AC	2	BORELLI ALBERT W JR & IRENE L 2315 CAROLYN LANE ATCO NJ 2315 CAROLYN LANE	08004 R3 / 11	45,100 153,400 198,500		198,500			1	0.00 8,071.01 4,035.51
7	902 23	0.96 AC 1SF .9600 AC	15C	TOWNSHIP OF WATERFORD 2131 AUBURN AVENUE ATCO NJ 2301 CAROLYN LANE	08004 R3 / 11	4,800 0 4,800		*Exempt*			1	0.00 0.00 0.00
8	902 24	2.39 AC 1SF1G 2.3900 AC	2	DRISCOLL SHAWN & KAY JESSIE J 350 GARDENS AVENUE ATCO NJ 350 GARDENS AVENUE	08004 R3 / 11	57,000 54,300 111,300		111,300			1	0.00 4,525.46 2,262.73
9	902 25	132X200 1SF .6061 AC	2	REARDON JOHN M & EILEEN C 344 GARDENS AVE ATCO NJ 344 GARDENS AVENUE	08004 R3 / 11	48,500 116,200 164,700		164,700			1	0.00 6,696.70 3,348.35
10	903 1	125X142 1SF .4075 AC	2	RUSNAK MICHAEL & JO ANN 2300 CAROLYN LANE ATCO NJ 2300 CAROLYN LANE	08004 R3 / 11	45,400 136,600 182,000		182,000			1	0.00 7,400.12 3,700.06
11	903 2	105X143 2SF1AG .3447 AC	2	STANDEN GERALD T & CHERYL A 2306 CAROLYN LANE ATCO NJ 2306 CAROLYN LANE	08004 R3 / 11	43,600 140,900 184,500		184,500			1	0.00 7,501.77 3,750.89
12	903 3	105X143 1SF1G .3447 AC	2	BARTOLOTTO JAMES & SHARON 2310 CAROLYN LANE ATCO, NJ 2310 CAROLYN LANE	08004 R3 / 11	43,600 127,600 171,200		171,200			1	0.00 6,960.99 3,480.50
13	903 4	105X143 1SF .3447 AC	2	DOYLE MICHAEL T & RITA M 2314 CAROLYN LANE ATCO NJ 2314 CAROLYN LANE	08004 R3 / 11	43,600 140,800 184,400		184,400			1	0.00 7,497.70 3,748.85
14	903 5	0.32 AC 1SF .3200 AC	2	OBRE ROBERT E JR & CYNTHIA J 2318 CAROLYN LANE ATCO NJ 2318 CAROLYN LANE	08004 R3 / 11	44,300 128,800 173,100		173,100			1	0.00 7,038.25 3,519.13
Page Totals						594,900 1,683,700	0	2,278,600				Block: 903 Lot: 5

1	2	3		4		5	6	7	8		9	10	11	
Line	Block No Lot No. Qualification Account #	Land Dimensions Building Description Additional Lots Acreage	Prop Class	Owner's Name Address City State Property Location	Billing Code Zip Code Zoning/Tax Map Pg	<u>Value</u>	Exemptions Code Amount	Net Taxable Value	Deductions Code No Owners	Special Tax Codes	Num Units	Deduction Amt		
						Land Improvemnt Total						2020 Tax	2021 1st	
1	903 6	.35 AC 2SF	2	DANDREA THERESA A 2322 CAROLYN LANE ATCO NJ 2322 CAROLYN LANE	08004 R3 / 11	43,000 130,300 173,300		173,300			1	0.00 7,046.38 3,523.19		
2	903 7	113X133 1SF1G	2	HAMER STEPHEN A & JANET L 2326 CAROLYN LANE ATCO NJ 2326 CAROLYN LANE	08004 R3 / 11	44,000 120,300 164,300		164,300	V1 2		1	250.00 6,430.44 3,215.22		
3	903 8	113X133 2SF	2	KNOLL CHRISTOPHER & KATHLEEN 2330 CAROLYN LANE ATCO NJ 2330 CAROLYN LANE	08004 R3 / 11	44,000 142,000 186,000		186,000			1	0.00 7,562.76 3,781.38		
4	903 9	117X133 1SF1G	2	POWELL PATRICIA 2334 CAROLYN LANE ATCO NJ 2334 CAROLYN LANE	08004 R3 / 11	44,400 137,400 181,800		181,800			1	0.00 7,391.99 3,696.00		
5	903 10	117X133 1.5SF1G	2	PITZI WOLFGANG J & CYNTHIA M 2333 MURRAY HILL DRIVE ATCO NJ 2333 MURRAY HILL DRIVE	08004 R3 / 11	44,400 128,400 172,800		172,800			1	0.00 7,026.05 3,513.03		
6	903 11	113X133 1.5SF1G	2	ANDREWS JOHN L 2329 MURRAY HILL DR ATCO NJ 2329 MURRAY HILL DRIVE	08004 R3 / 11	44,000 139,200 183,200		183,200			1	0.00 7,448.91 3,724.46		
7	903 12	113X133 1SF1G	2	ROSEBORO WALTER P & KAREN M 2325 MURRAY HILL DR ATCO NJ 2325 MURRAY HILL DRIVE	08004 R3 / 11	44,000 119,400 163,400		163,400	V1 2		1	250.00 6,393.84 3,196.92		
8	903 13	110X138 2SF1G	2	KRAUS JAMES JR & MELTZLER SUZETTE 2321 MURRAY HILL DRIVE ATCO NJ 2321 MURRAY HILL DRIVE	08004 R3 / 11	43,900 141,300 185,200		185,200			1	0.00 7,530.23 3,765.12		
9	903 14	105X143 1.5SF1G	2	ODZA ZUFER & BEVERLY 2317 MURRAY HILL DRIVE ATCO NJ 2317 MURRAY HILL DRIVE	08004 R3 / 11	43,600 147,600 191,200		191,200			1	0.00 7,774.19 3,887.10		
10	903 15	105X143 2SF1G	2	WALKER SCOTT F & LAURA I 2313 MURRAY HILL DR ATCO NJ 2313 MURRAY HILL DRIVE	08004 R3 / 11	43,600 140,100 183,700		183,700			1	0.00 7,469.24 3,734.62		
11	903 16	105X143 1.5SF	2	MCGUIRE MICHAEL I JR 2309 MURRAY HILL DR ATCO, NJ 2309 MURRAY HILL DRIVE	08004 R3 / 11	43,600 153,900 197,500		197,500			1	0.00 8,030.35 4,015.18		
12	903 17	105X143 2SF1G	2	FRIDDELL LORI A & SCOTT H 2305 MURRAY HILL DRIVE ATCO NJ 2305 MURRAY HILL DRIVE	08004 R3 / 11	43,600 137,500 181,100		181,100			1	0.00 7,363.53 3,681.77		
13	903 18	125X143 2SF1G	2	SOWINSKI JOHN & KAREN 2301 MURRAY HILL DRIVE ATCO NJ 2301 MURRAY HILL DRIVE	08004 R3 / 11	45,400 139,400 184,800		184,800			1	0.00 7,513.97 3,756.99		
14	904 1	150X130 1SF1G	2	THOMAS CHAD & HUBER DESIREE 2302 MURRAY HILL DRIVE ATCO NJ 2302 MURRAY HILL DRIVE	08004 R3 / 11	46,200 148,900 195,100		195,100			1	0.00 7,932.77 3,966.39		
Page Totals				V2 500		617,700 1,925,700	0	2,543,400					Block: 904 Lot: 1	

1	2	3	4	5	6	7	8	9	10	11		
Line	Block No Lot No. Qualification Account #	Land Dimensions Building Description Additional Lots Acreage	Prop Class	Owner's Name Address City State Property Location	Billing Code Zip Code Zoning/Tax Map Pg	Value	Exemptions Code Amount	Net Taxable Value	Deductions Code No Owners	Special Tax Codes	Num Units	Deduction Amt 2020 Tax 2021 1st
						Land Improvemnt Total						
1	904 2	120X130 1SF .3581 AC	2	MANCINI ROBERT F & SHARON M 2308 MURRAY HILL DRIVE ATCO NJ 2308 MURRAY HILL DRIVE	08004 R3 / 11	44,600 121,500 166,100		166,100			1	0.00 6,753.63 3,376.82
2	904 3	120X130 .3581 AC	2	GARDOCKI MATTHEW P 2312 MURRAY HILL DRIVE WATERFORD TWP NJ 2312 MURRAY HILL DRIVE	08004 R3 / 11	44,600 121,800 166,400		166,400			1	0.00 6,765.82 3,382.91
3	904 4	120X130 1.5S1G .3581 AC	2	HODGINS JAMES J & PATRICIA 2316 MURRAY HILL DRIVE ATCO NJ 2316 MURRAY HILL DRIVE	08004 R3 / 11	44,600 140,000 184,600		184,600			1	0.00 7,255.84 3,627.92
4	904 5	120X130 1SF1G .3581 AC	2	CONWAY THOMAS J JR & CHRISTINE M 2320 MURRAY HILL DR ATCO NJ 2320 MURRAY HILL DRIVE	08004 R3 / 11	44,600 127,900 172,500		172,500			1	0.00 7,013.85 3,506.93
5	904 6	120X130 1.5SF1G .3581 AC	2	WHITZER MICHAEL J & MAUREEN E 2324 MURRAY HILL DR ATCO NJ 2324 MURRAY HILL DRIVE	08004 R3 / 11	44,600 173,800 218,400		218,400			1	0.00 8,880.16 4,440.08
6	904 7	120X130 1SF1G .3581 AC	2	WHITER MARK A & CATHERINE L 2328 MURRAY HILL DRIVE ATCO NJ 2328 MURRAY HILL DRIVE	08004 R3 / 11	44,600 131,300 175,900		175,900			1	0.00 7,152.09 3,576.05
7	904 8	120 X 130 1.5SF .3581 AC	2	TAYLOR JUSTIN & HAYES ALLISON MARIE 2332 MURRAY HILL DRIVE ATCO NJ 2332 MURRAY HILL DRIVE	08004 R3 / 11	44,600 137,400 182,000		182,000			1	0.00 7,400.12 3,700.06
8	904 9	0.35 AC 1SF1G .3500 AC	2	HOWELL CODY T & GILES CASEY M 2336 MURRAY HILL DRIVE ATCO NJ 2336 MURRAY HILL DRIVE	08004 R3 / 11	44,600 110,100 154,700		154,700			1	0.00 6,290.10 3,145.05
9	904 10	150X130 1SF1G .4477 AC	2	HAWKSWORTH JEFFREY T & KIMBERLY A 2340 MURRAY HILL DRIVE ATCO NJ 2340 MURRAY HILL DRIVE	08004 R3 / 11	46,200 113,200 159,400		159,400			1	0.00 6,481.20 3,240.60
10	904 11	300X630 1SF1G 4.3388 AC	2	CUSANELLI NICOLE L 50 HIGHLAND AVE ERIAL NJ 447 THIRD STREET	08081 R3 / 11	65,900 45,600 111,500		111,500			1	0.00 4,533.59 2,266.80
11	904 12	3.88 AC 2SF 3.8800 AC	2	SCHMIDT WILLIAM J & LISA P 400 N 4TH ST, APT 2701 SAINT LOUIS, MO 388 GARDENS AVENUE	63102 R3 / 11	64,400 152,700 217,100		217,100			1	0.00 8,827.29 4,413.65
12	904 13	0.46 AC 1SF .4600 AC	2	VOLK DAVID J 382 GARDENS AVE ATCO NJ 382 GARDENS AVENUE	08004 R3 / 11	45,000 168,800 213,800		213,800			2	0.00 8,693.11 4,346.56
13	1001 1	1.04 AC 1SB2G 1.0400 AC	2	JONES JEFF & JACKSON ARLETA V 395 GARDENS AVE ATCO NJ 395 GARDENS AVENUE	08004 R3 / 08	50,200 178,800 229,000		229,000			1	0.00 9,311.14 4,655.57
14	1001 2	.37 AC .3700 AC	2	ARMATO ILENE PLINER- & BRESTLE TRIC PO BOX 160 ATCO NJ 405 GARDENS AVENUE	08004 /	43,300 166,800 210,100		210,100			1	0.00 8,542.67 4,271.34
Page Totals						671,800 1,889,700	0	2,561,500				Block: 1001 Lot: 2

1	2	3	4	5	6	7	8	9	10	11		
Line	Block No Lot No. Qualification Account #	Land Dimensions Building Description Additional Lots Acreage	Prop Class	Owner's Name Address City State Property Location	Billing Code Zip Code Zoning/Tax Map Pg	Value	Exemptions Code Amount	Net Taxable Value	Deductions Code No Owners	Special Tax Codes	Num Units	Deduction Amt 2020 Tax 2021 1st
						Land Improvemnt Total						
1	1001 3	.30 AC 3000 AC	2	DESTEFANO JOHN C & MICHELE L 411 GARDENS AVENUE ATCO NJ 411 GARDENS AVENUE	08004 /	43,800 160,900 204,700		204,700			1	0.00 8,323.10 4,161.55
2	1001 4	104X200 IRR 2SF .0000 AC	2	HASTINGS ZACHARY T & BABB SARAH J 2249 CAMILA AVE ATCO NJ 2249 CAMILA AVENUE	08004 R3 / 08	44,000 161,100 205,100		205,100			1	0.00 8,339.37 4,169.69
3	1001 5	170X200 2SF1G .7805 AC	2	HATCH CHARLES T JR & CHRISTINE 2243 CAMILA AVE ATCO NJ 2243 CAMILA AVENUE	08004 R3 / 08	52,000 117,500 169,500		169,500			1	0.00 6,891.87 3,445.94
4	1001 6	60X200 1S .2755 AC	2	CLEMENTI GREG 2239 CAMILLA AVE ATCO NJ 2239 CAMILA AVENUE	08004 R3 / 08	38,300 62,300 100,600		100,600			1	0.00 4,090.40 2,045.20
5	1001 7	140X200 2SF1G .6428 AC	2	BOGIE KENDRA 2235 CAMILA AVENUE ATCO, NJ 2235 CAMILA AVENUE	08004 R3 / 08	49,000 142,100 191,100		191,100			1	0.00 7,770.13 3,885.07
6	1001 8	0.38 AC 1SF .3800 AC	2	SNELL JOSEPH K & DEBORAH C 2231 CAMILA AVE ATCO NJ 2231 CAMILA AVENUE	08004 R3 / 08	43,600 81,300 124,900		124,900			1	0.00 5,078.43 2,539.22
7	1001 9	0.36 AC 1SF .3600 AC	2	STUHL PHILIP W. & HELEN 356 RARITAN AVE ATCO NJ 356 RARITAN AVENUE	08004 R3 / 08	41,900 115,600 157,500		157,500			1	0.00 6,403.95 3,201.98
8	1001 10	0.43 AC 1SF .4300 AC	2	AMATO RALPH JR 352 RARITAN AVENUE ATCO NJ 352 RARITAN AVENUE	08004 R3 / 08	41,200 108,700 149,900		149,900			1	0.00 6,094.93 3,047.47
9	1001 11	0.60 AC 1SF .6000 AC	2	MANDEL CINDY M 348 RARITAN AVENUE ATCO NJ 348 RARITAN AVENUE	08004 R3 / 08	43,800 80,000 123,800		123,800			1	0.00 5,033.71 2,516.86
10	1001 12	0.25 AC 1SF .2500 AC	2	SINGH BALWINDER 344 RARITAN AVENUE ATCO NJ 344 RARITAN AVENUE	08004 R3 / 08	37,700 69,300 107,000		107,000			1	0.00 4,350.62 2,175.31
11	1001 13	50X195 2SF .2238 AC	2	HIESTER NATALIE M 342 RARITAN AVE ATCO NJ 342 RARITAN AVENUE	08004 R3 / 08	37,900 79,300 117,200		117,200			1	0.00 4,765.35 2,382.68
12	1001 14	100X100 1SB1G .2296 AC	2	DEVLIN ELIZABETH M 2230 DAYTON AVE ATCO NJ 2230 DAYTON AVENUE	08004 R3 / 08	41,000 87,600 128,600		128,600			1	0.00 5,228.88 2,614.44
13	1001 15	100X200 1SB .4591 AC	2	COOK NORMA H 2234 DAYTON AVE ATCO NJ 2234 DAYTON AVENUE	08004 R3 / 08	45,000 123,800 168,800		168,800	W1 1		1	250.00 6,613.41 3,306.71
14	1001 16	109X200 1SB .5005 AC	2	JACKSON BERNADETTE 2243 DAYTON AVE ATCO NJ 2238 DAYTON AVENUE	08004 R3 / 08	45,900 92,600 138,500		138,500			2	0.00 5,631.41 2,815.71
Page Totals				W1 250		605,100 1,482,100	0	2,087,200				Block: 1001 Lot: 16

1	2	3		4		5	6	7	8	9	10	11
Line	Block No Lot No. Qualification Account #	Land Dimensions Building Description Additional Lots Acreage	Prop Class	Owner's Name Address City State Property Location	Billing Code Zip Code Zoning/Tax Map Pg	<u>Value</u>	Exemptions Code Amount	Net Taxable Value	Deductions Code No Owners	Special Tax Codes	Num Units	Deduction Amt 2020 Tax 2021 1st
						Land Improvemnt Total						
1	1001 17	100X220 1SF .5051 AC	2	KNICKMAN JUNE I 2244 DAYTON AVE ATCO NJ 2244 DAYTON AVENUE	08004 R3 / 08	45,000 106,000 151,000		151,000			1	0.00 6,139.66 3,069.83
2	1001 18	100X220 .5051 AC	1	KNICKMAN JUNE IRENE 2244 DAYTON AVENUE ATCO NJ 2248 DAYTON AVENUE	08004 R3 / 08	45,000 0 45,000		45,000			1	0.00 1,829.70 914.85
3	1002 1	160X254 1SF1G .9330 AC	2	JACKSON JENNIFER & KELLY 400 CHURCH ST ATCO NJ 400 CHURCH STREET	08004 R3 / 08	52,100 99,200 151,300		151,300			1	0.00 6,151.86 3,075.93
4	1002 2	261X253 2S 1.5159 AC	2	PAULSON TRACIE L. 410 CHURCH STREET ATCO NJ 410 CHURCH STREET	08004 R3 / 08	52,700 152,100 204,800		204,800			1	0.00 8,327.17 4,163.59
5	1003 1	120X150 1SF1G .4132 AC	2	EWAN EUGENE H 401 CHURCH ST ATCO NJ 401 CHURCH STREET	08004 R3 / 08	45,300 133,000 178,300		178,300	V1 1		1	250.00 6,999.68 3,499.84
6	1003 2	100X200 1SF1G .4591 AC	2	HAWKINS BETTY JANE 407 CHURCH STREET ATCO NJ 407 CHURCH STREET	08004 R3 / 08	45,000 154,600 199,600		199,600			1	0.00 8,115.74 4,057.87
7	1003 3	50X200 1SB1G .2296 AC	2	DIXON TASHA M & TERRY 411 CHRUCH STREET ATCO NJ 411 CHURCH STREET	08004 R3 / 08	40,000 104,400 144,400		144,400			1	0.00 5,871.30 2,935.65
8	1003 4	50X200 1SF1G .2296 AC	2	PAULSON CHARLES F 413 CHURCH ST ATCO NJ 413 CHURCH STREET	08004 R3 / 08	40,000 74,400 114,400		114,400			1	0.00 4,651.50 2,325.75
9	1003 5	50X200 1SF1G .2296 AC	2	COOPER MICHAEL & JESSICA 415 CHURCH ST ATCO, NJ 415 CHURCH STREET	08004 R3 / 08	40,000 111,100 151,100		151,100			1	0.00 6,143.73 3,071.87
10	1003 6	50X200 1SF1G .2296 AC	2	WOOD HERBERT H JR 417 CHURCH ST ATCO NJ 417 CHURCH STREET	08004 R3 / 08	40,000 81,800 121,800		121,800			1	0.00 4,952.39 2,476.20
11	1003 14	50X120 1SF .1377 AC	2	BREEN THOMAS F. & JEANENE C. 2238 CAMILA AVENUE ATCO NJ 2238 CAMILA AVENUE	08004 R3 / 08	38,300 74,900 113,200		113,200			1	0.00 4,602.71 2,301.36
12	1004 1	50X120 .1377 AC	1	BREEN THOMAS F & JEANENE C 2238 CAMILA AVENUE ATCO NJ 2236 CAMILA AVENUE	08004 R3 / 08	8,300 0 8,300		8,300			1	0.00 337.48 168.74
13	1004 2	100X125 1SF .2870 AC	2	YAKUSHCHENKO VERNA E SPIZUOCO- & SE 2235 BELLEVUE AVENUE ATCO NJ 2235 BELLEVUE AVENUE	08004 R3 / 08	42,800 89,200 132,000		132,000			1	0.00 5,367.12 2,683.56
14	1004 3	126X152 1SF1G .4397 AC	2	SPERA DIANE M 374 RARITAN AVE ATCO NJ 374 RARITAN AVENUE	08004 R3 / 08	41,300 99,500 140,800		140,800			1	0.00 5,724.93 2,862.47
Page Totals				V1 250		575,800 1,280,200	0	1,856,000				Block: 1004 Lot: 3

1	2	3	4	5	6	7	8	9	10	11		
Line	Block No Lot No. Qualification Account #	Land Dimensions Building Description Additional Lots Acreage	Prop Class	Owner's Name Address City State Property Location	Billing Code Zip Code Zoning/Tax Map Pg	Value Land Improvmnt Total	Exemptions Code Amount	Net Taxable Value	Deductions Code No Owners	Special Tax Codes	Num Units	Deduction Amt 2020 Tax 2021 1st
1	1004 4	75.2X260 .4489 AC	2	GRAY ROBERT F & KAREN A MASELLA 368 RARITAN AVE ATCO NJ 368 RARITAN AVENUE	08004 R3 / 08	38,800 146,800 185,600		185,600			1	0.00 7,546.50 3,773.25
2	1004 5	51X280 1SF .3278 AC	2	BROWN DONALD L JR & DOREEN 366 RARITAN AVENUE ATCO NJ 366 RARITAN AVENUE	08004 R3 / 08	38,500 70,200 108,700		108,700			1	0.00 4,419.74 2,209.87
3	1004 6	0.54 AC 1SF1G .5400 AC	2	MIRANDES GABRIEL A & RODGERS EMILY 364 RARITAN AVENUE ATCO NJ 364 RARITAN AVENUE	08004 R3 / 08	43,200 101,700 144,900		144,900			1	0.00 5,891.63 2,945.82
4	1004 7	0.46 AC C 1SF .4600 AC	2	BOHL SUSAN L 358 RARITAN AVE ATCO NJ 358 RARITAN AVENUE	08004 R3 / 08	40,600 92,000 132,600		132,600			1	0.00 5,391.52 2,695.76
5	1005 1	75X200 1SS2G .3444 AC	2	EHLI MARK I 2234 BELLEVUE AVENUE ATCO, NJ 2234 BELLEVUE AVENUE	08004 R3 / 08	42,500 122,200 164,700		164,700			1	0.00 6,696.70 3,348.35
6	1005 2	155X200 2S1G .7117 AC	2	TAMBURRINO GIANCARMEN & NURCIHAN 376 RARITAN AVENUE ATCO NJ 376 RARITAN AVENUE	08004 R3 / 08	48,800 112,300 161,100		161,100			1	0.00 6,550.33 3,275.17
7	1006 1	100X220 2S .5051 AC	2	MINIMI CARL D 388 RARITAN AVE ATCO NJ 388 RARITAN AVE	08004 / 8	42,800 227,100 269,900		269,900			1	0.00 10,974.13 5,487.07
8	1006 2	100X206 2SF2G .4729 AC	2	DE LAURENTIS CASSMIRO & DARLINE 2259 ALMIRA AVENUE ATCO NJ 2259 ALMIRA AVENUE	08044 R3 / 08	42,800 119,300 162,100		162,100			1	0.00 6,590.99 3,295.50
9	1006 3	10X50 .0115 AC	15C	STATE OF NEW JERSEY C.O.A. MARKET ST & MCCARTER HWY NEWARK NJ ALMIRA AVE	07101 R3 / 08	500 0 500		*Exempt*			1	0.00 0.00 0.00
10	1007 1	110X200 2SF .5051 AC	2	DERR MARGARET L 419 CHURCH STREET ATCO NJ 419 CHURCH STREET	08004 R3 / 08	46,000 108,300 154,300		154,300	R1	1	1	250.00 6,023.84 3,011.92
11	1007 2	100X200 1SF .4591 AC	2	WEISNECK TIMOTHY S & ALLISON N STRO 425 CHURCH STREET ATCO NJ 425 CHURCH STREET	08004 R3 / 08	45,000 99,400 144,400		144,400			1	0.00 5,871.30 2,935.65
12	1007 3	100X200 .4591 AC	2	ROMBERGER NORMAN E & CONNIE J 427 CHURCH STREET ATCO NJ 427 CHURCH STREET	08004 R3 / 08	45,000 96,400 141,400		141,400			1	0.00 5,749.32 2,874.66
13	1007 4	110X200 1SF .5051 AC	2	BERGBAUER & KNOLL & BERNHEIMER 435 CHURCH STREET ATCO NJ 435 CHURCH STREET	08004 R3 / 08	46,000 108,500 154,500		154,500	W1	1	1	250.00 6,031.97 3,015.99
14	1008 1	100X190 1SF .4362 AC	2	O'MALLEY STEVEN E 437 CHURCH ST ATCO NJ 437 CHURCH STREET	08004 R3 / 08	44,700 110,600 155,300		155,300			1	0.00 6,314.50 3,157.25
Page Totals				W1 250 R1 250		564,700 1,514,800	0	2,079,500				Block: 1008 Lot: 1

1	2	3	4	5	6	7	8	9	10	11		
Line	Block No Lot No. Qualification Account #	Land Dimensions Building Description Additional Lots Acreage	Prop Class	Owner's Name Address City State Property Location	Billing Code Zip Code Zoning/Tax Map Pg	Value	Exemptions Code Amount	Net Taxable Value	Deductions Code No Owners	Special Tax Codes	Num Units	Deduction Amt 2020 Tax 2021 1st
						Land Improvemnt Total						
1	1008 2	120X200 1SF .5510 AC	2	BROMFIELD BRITTANY A & HENNESSEY CI 2264 ATCO AVENUE ATCO NJ 443 CHURCH STREET	08004 TC / 08	44,700 100,200 144,900		144,900			1	0.00 5,891.63 2,945.82
2	1008 3	100X100 1SF1G .2296 AC	2	KEVENAAR CATHARINA S 449 CHURCH STREET ATCO, NJ 449 CHURCH STREET	08004 TC / 08	39,200 102,800 142,000		142,000			1	0.00 5,773.72 2,886.86
3	1008 4	60X100 .1377 AC	15C	TOWNSHIP OF WATERFORD 2131 AUBURN AVENUE ATCO NJ 2215 ATCO AVENUE	08004 TC / 08	36,300 0 36,300		*Exempt*			1	0.00 0.00 0.00
4	1008 5	40X100 2SCBBF .0918 AC	4A	DI DIO JOSEPH C/O JOE'S BARBER SHOP 2213 ATCO AVENUE ATCO NJ 2213 ATCO AVENUE	08004 TC / 08	26,000 120,000 146,000		146,000			1	0.00 5,936.36 2,968.18
5	1008 6	30X100 .0689 AC	1	BARNES ROBERT J & WALTER F III 2209 ATCO AVENUE ATCO NJ 2211 ATCO AVENUE	08004 TC / 08	14,600 0 14,600		14,600			1	0.00 593.64 296.82
6	1008 7	0.25 AC 2SFBF 2 UNITS .2500 AC	4A	BARNES ROBERT J & WALTER F III 2209 ATCO AVENUE ATCO NJ 2209 ATCO AVENUE	08004 TC / 08	38,300 162,300 200,600		200,600			1	0.00 8,156.40 4,078.20
7	1008 8	30X200 GARAGE .1377 AC	2	LEDERER MILES E 823 ANTHONY ROAD ATCO NJ 2207 ATCO AVENUE	08004 TC / 08	19,500 40,300 59,800		59,800			1	0.00 2,431.47 1,215.74
8	1009 1	0.05 AC .0500 AC	15C	STATE OF NEW JERSEY C.O.A. MARKET ST & MCCARTER HWY NEWARK NJ 400 RARITAN AVENUE	07101 R3 / 08	1,000 0 1,000		*Exempt*			1	0.00 0.00 0.00
9	1009 2	0.35 AC 2SF .3500 AC	2	DELUCA JOSEPH P 853 ATSION ROAD SHAMONG, NJ 404 RARITAN AVE	08088 R3 / 08	40,600 86,500 127,100		127,100			2	0.00 5,167.89 2,583.95
10	1009 3	100X163 1SF1G .3742 AC	2	RYAN MALCOLM IV & GOOD SHERRY L 408 RARITAN AVE ATCO NJ 408 RARITAN AVENUE	08004 R3 / 08	43,800 98,000 141,800		141,800			1	0.00 5,765.59 2,882.80
11	1009 4	110X163 2SFR2G .4116 AC	2	RYNEX SUSAN 412 RARITAN AVENUE ATCO NJ 412 RARITAN AVENUE	08004 TC / 08	42,500 234,000 276,500		276,500			2	0.00 11,242.49 5,621.25
12	1009 5	100X163 2SF1G 1 UNIT .3742 AC	4A	RYNEX MARY & STEPHEN R 416 RARITAN AVENUE ATCO NJ 416 RARITAN AVENUE	08004 TC / 08	77,400 162,400 239,800		239,800			1	0.00 9,750.27 4,875.14
13	1010 1	.57 AC .5700 AC	15C	TOWNSHIP OF WATERFORD 2131 AUBURN AVE ATCO, NJ 401 RARITAN AVENUE	08004 SPLT / 08	20,400 0 20,400		*Exempt*			1	0.00 0.00 0.00
14	1011 1	50X210 GARAGE/SHOP .2410 AC	4A	PASSARELLA RICHARD M 401 W ATLANTIC AVENUE ATCO NJ 411 WEST ATLANTIC AVENUE	08004 TC / 08	31,000 190,600 221,600		221,600			1	0.00 9,010.26 4,505.13
Page Totals						417,600 1,297,100	0	1,714,700				Block: 1011 Lot: 1

1	2	3	4	5	6	7	8	9	10	11		
Line	Block No Lot No. Qualification Account #	Land Dimensions Building Description Additional Lots Acreage	Prop Class	Owner's Name Address City State Property Location	Billing Code Zip Code Zoning/Tax Map Pg	Value	Exemptions Code Amount	Net Taxable Value	Deductions Code No Owners	Special Tax Codes	Num Units	Deduction Amt 2020 Tax 2021 1st
						Land Improvemnt Total						
1	1011 2	50X110 .1263 AC	1	PASSARELLA RICHARD M 401 W ATLANTIC AVENUE ATCO NJ 413 W ATLANTIC AVENUE	08004 TC / 08	16,300 0 16,300		16,300			1	0.00 662.76 331.38
2	1011 3	100X100 2SF .2296 AC	2	PASSARELLA RICHARD M & MARY E 401 W ATLANTIC AVENUE ATCO NJ 2177 ATCO AVENUE	08004-1936 TC / 08	35,300 113,300 148,600		148,600			1	0.00 6,042.08 3,021.04
3	1011 4	100X100 2SB 3 UNITS .2296 AC	4A	POLLOCK MICHAEL 2171 ATCO AVE APT B ATCO, NJ 2171 ATCO AVENUE	08004 TC / 08	65,000 214,400 279,400		279,400			1	0.00 11,360.40 5,680.20
4	1011 5	50X100 .1148 AC	1	PASSARELLA RICHARD M 401 W ATLANTIC AVE ATCO NJ 413 WEST ATLANTIC AVENUE	08004-1930 TC / 08	4,500 0 4,500		4,500			1	0.00 182.97 91.49
5	1011 6	50X200 2SCB 2 UNITS .2296 AC	4A	GIGLIO GARY T & CAROL A 15 WATERVIEW DRIVE SICKLERVILLE NJ 2167 ATCO AVENUE	08081-1683 TC / 08	41,300 161,600 202,900		202,900			1	0.00 8,249.91 4,124.96
6	1011 7	50X200 1SF .2296 AC	2	SMITH MICHAEL & VERONICA R 231 MILL ROAD MARLTON, NJ 2165 ATCO AVENUE	08053 TC / 08	36,000 79,700 115,700		115,700			1	0.00 4,704.36 2,352.18
7	1011 8	50X200 2SF1G .2296 AC	2	SALLUSTIO ANTHONY J 2163 ATCO AVENUE ATCO, NJ 2163 ATCO AVENUE	08004 TC / 08	38,000 115,400 153,400		153,400			1	0.00 6,237.24 3,118.62
8	1011 9	50X200 2SF .2296 AC	2	KIRBY ROBERT A & YVONNE W 2161 ATCO AVE ATCO NJ 2161 ATCO AVENUE	08004 TC / 08	36,000 82,000 118,000		118,000			2	0.00 4,797.88 2,398.94
9	1011 10	50X200 2SB 5 UNITS .2296 AC	4C	NGAMLERDSUWAT KAMPOL 47 CANYON DR BERLIN, NJ 2159 ATCO AVENUE	08009 TC / 08	41,300 187,500 228,800		228,800			1	0.00 9,303.01 4,651.51
10	1011 13	150X175 IRR BANK 11,12 .0000 AC	4A	CAPVIEW INCOME & VALUE FUND IV LP 5910 N CENTRAL EXPWY 1625 DALLAS TX 2153 ATCO AVENUE	75206 TC / 08	141,000 457,200 598,200		598,200			1	0.00 24,322.81 12,161.41
11	1011 14	75X100 1.5S .1722 AC	2	FONSECA RENE F JR & CATHERINE M 374 FRONT STREET ATCO NJ 374 FRONT STREET	08004 TC / 08	37,400 114,400 151,800		151,800			1	0.00 6,172.19 3,086.10
12	1012 1	100X150 1SF .3444 AC	2	PASSARELLA RICHARD 401 W ATLANTIC AVE ATCO NJ 401 WEST ATLANTIC AVENUE	08004 R3 / 08	39,200 150,600 189,800		189,800			1	0.00 7,717.27 3,858.64
13	1012 2	100X193 GARAGE .4431 AC	4A	PASSARELLA RICHARD M 401 W ATLANTIC AVE ATCO NJ 409 WEST ATLANTIC AVENUE	08004 R3 / 08	30,900 8,600 39,500		39,500			1	0.00 1,606.07 803.04
14	1012 3	107X200 1SF1G .4913 AC	2	BLACKMAN THOMAS R & EDWARDS JOAN 2172 ALMIRA AVE ATCO NJ 2172 ALMIRA AVENUE	08004 R3 / 08	43,600 77,800 121,400		121,400			1	0.00 4,936.12 2,468.06
Page Totals						605,800 1,762,500	0	2,368,300				Block: 1012 Lot: 3

1	2	3	4	5	6	7	8	9	10	11		
Line	Block No Lot No. Qualification Account #	Land Dimensions Building Description Additional Lots Acreage	Prop Class	Owner's Name Address City State Property Location	Billing Code Zip Code Zoning/Tax Map Pg	Value	Exemptions Code Amount	Net Taxable Value	Deductions Code No Owners	Special Tax Codes	Num Units	Deduction Amt 2020 Tax 2021 1st
						Land Improvemnt Total						
1	1012 4	90X200 1SF2G .4132 AC	2	MUCKLEY MICHAEL J 2168 ALMIRA AVENUE ATCO NJ 2168 ALMIRA AVENUE	08004 R3 / 8	44,000 116,800 160,800		160,800			1	0.00 6,538.13 3,269.07
2	1012 5	67.54X200 1SF .3101 AC	2	DUDA CECELIA 2164 ALMIRA AVE ATCO NJ 2164 ALMIRA AVENUE	08004 R3 / 08	41,700 86,300 128,000		128,000			1	0.00 4,704.48 2,352.24
3	1012 6	50X200 1SF .2296 AC	2	BARLOW MARK A. 2360 TREMONT AVENUE ATCO NJ 2160 ALMIRA AVENUE	08004 R3 / 08	40,000 56,400 96,400		96,400			1	0.00 3,919.62 1,959.81
4	1012 7	50X100 1SF .1148 AC	2	DICAMILLO JOSEPH M & GERTRUDE 372 FRONT STREET ATCO NJ 372 FRONT STREET	08004 R3 / 08	37,500 69,600 107,100		107,100	V1 2		1	250.00 4,104.69 2,052.35
5	1012 8	50X100 1SF .1148 AC	2	PASSARELLA RICHARD M JR 2177 ATCO AVENUE ATCO NJ 370 FRONT STREET	08004 R3 / 08	37,500 67,000 104,500		104,500			1	0.00 4,248.97 2,124.49
6	1012 9	50X100 1SF .1148 AC	2	GARON ROBERT S 368 FRONT STREET ATCO, NJ 368 FRONT STREET	08004 R3 / 08	37,500 74,000 111,500		111,500			1	0.00 4,533.59 2,266.80
7	1012 10	50X100 1SF .1148 AC	2	DELORENZO DONALD G 366 FRONT ST ATCO NJ 366 FRONT STREET	08004-1941 R3 / 08	37,500 67,600 105,100		105,100			1	0.00 4,273.37 2,136.69
8	1012 11	50X100 1SF 12 .1148 AC	2	PASSARELLA MARY E 401 W ATLANTIC AVE ATCO NJ 2176 ALMIRA AVENUE	08004-1930 R3 / 08	35,600 68,800 104,400		104,400			1	0.00 4,244.90 2,122.45
9	1013 1	50X183 1SF .2101 AC	2	SMITH BARBARA J 754 WEYMOUTH ROAD BUENA NJ 385 WEST ATLANTIC AVENUE	08310 R3 / 08	37,600 66,000 103,600		103,600			1	0.00 4,212.38 2,106.19
10	1013 2	0.64AC 1SF1G .6400 AC	2	HINCHEY JAMES E & BARBARA C 2181 ALMIRA AVE ATCO NJ 2181 ALMIRA AVENUE	08004-1945 R3 / 08	48,600 78,400 127,000		127,000			1	0.00 5,163.82 2,581.91
11	1013 3	10X82 .0188 AC	15C	STATE OF NEW JERSEY C.O.A. MARKET ST & MCCARTER HWY NEWARK NJ 2251 ALMIRA AVENUE	07101 R3 / 08	1,300 0 1,300		*Exempt*			1	0.00 0.00 0.00
12	1013 4	125X200 2SF1G .5739 AC	2	CRONK SUSAN M 2171 ALMIRA AVENUE ATCO, NJ 2171 ALMIRA AVENUE	08004 R3 / 08	47,500 101,900 149,400		149,400	W1 1		1	250.00 5,824.60 2,912.30
13	1013 5	100X200 1SF .4591 AC	2	JEANETTE MICHAEL A 2167 ALMIRA AVENUE ATCO NJ 2167 ALMIRA AVENUE	08004 R3 / 08	45,000 60,900 105,900		105,900			1	0.00 4,305.89 2,152.95
14	1013 7	100X200 1SF 6 .4591 AC	2	MC FADDEN MICHAEL T & RITA L 2161 ALMIRA AVE ATCO NJ 2161 ALMIRA AVENUE	08004 R3 / 08	45,000 100,100 145,100		145,100	V1 1		1	250.00 5,649.77 2,824.89
Page Totals				V2 500 W1 250		535,000 1,013,800	0	1,548,800				Block: 1013 Lot: 7

1	2	3	4	5	6	7	8	9	10	11		
Line	Block No Lot No. Qualification Account #	Land Dimensions Building Description Additional Lots Acreage	Prop Class	Owner's Name Address City State Property Location	Billing Code Zip Code Zoning/Tax Map Pg	Value	Exemptions Code Amount	Net Taxable Value	Deductions Code No Owners	Special Tax Codes	Num Units	Deduction Amt 2020 Tax 2021 1st
						Land Improvemnt Total						
1	1013 8	50X200 1SF .2296 AC	2	VOGDEN ANNETTE 2159 ALMIRA AVENUE ATCO NJ 2159 ALMIRA AVENUE	08004 R3 / 08	40,000 85,300 125,300		125,300			1	0.00 5,094.70 2,547.35
2	1013 9	50X200 1SF .2296 AC	2	RAMSEY MAUREEN CLARK 230 SUZANNE AVE NORTH CAPE MAY, NJ 2157 ALMIRA AVENUE	08204 R3 / 08	40,000 60,100 100,100		100,100			1	0.00 4,070.07 2,035.04
3	1014 2	100X198 1SF 1 .4545 AC	2	SCHAEFFER ARTHUR 379 W ATLANTIC AVE ATCO NJ 379 WEST ATLANTIC AVENUE	08004-1931 R3 / 08	42,600 130,300 172,900		172,900			1	0.00 7,030.11 3,515.06
4	1014 3	150X100 1SF1G .3444 AC	2	BOWLING SCOTT W 383 W ATLANTIC AVE ATCO NJ 383 WEST ATLANTIC AVENUE	08004 R3 / 08	41,300 65,800 107,100		107,100			1	0.00 4,354.69 2,177.35
5	1014 6	50X200 IRR 1SF 4.5 .0000 AC	2	RICHARDSON ELIZ. (EST)%L RICHARDSON 116 POINSETT HIGHWAY GREENVILLE, SC 2172 BELLEVUE AVENUE	29609 R3 / 08	43,800 71,600 115,400		115,400			1	0.00 4,692.16 2,346.08
6	1014 7	50X200 .2296 AC	1	ROESLY CHRISTOPHER SR & MARIA L 2168 BELLEVUE AVE ATCO NJ 2170 BELLEVUE AVENUE	08004 R3 / 08	13,000 0 13,000		13,000			1	0.00 528.58 264.29
7	1014 8	75X200 1SF .3444 AC	2	ROESLY CHRISTOPHER SR & MARIA L 2168 BELLEVUE AVE ATCO NJ 2168 BELLEVUE AVENUE	08004 R3 / 08	42,500 81,300 123,800		123,800			1	0.00 5,033.71 2,516.86
8	1014 9	75X200 1SF1G .3444 AC	2	SCELSO HARVEY P 2164 BELLEVUE AVE ATCO NJ 2164 BELLEVUE AVE	08004 R3 / 08	42,500 70,900 113,400		113,400			1	0.00 4,610.84 2,305.42
9	1014 11	200X150 1SF 10 .6887 AC	2	HUFFMAN ERIC 346 FRONT STREET ATCO NJ 346 FRONT STREET	08004 R3 / 08	52,500 135,600 188,100		188,100			1	0.00 7,648.15 3,824.08
10	1015 1	100X168 .3857 AC	2	WATSON FREDERICK W JR 367 WEST ATLANTIC AVENUE ATCO NJ 367 WEST ATLANTIC AVENUE	08004 R3 / 08	41,800 147,200 189,000		189,000			1	0.00 7,684.74 3,842.37
11	1015 3	100X181 1SF 2 .4155 AC	2	HICKMAN LAUREN A 375 W ATLANTIC AVENUE ATCO NJ 375 WEST ATLANTIC AVENUE	08004 R3 / 08	42,200 101,700 143,900		143,900			1	0.00 5,850.97 2,925.49
12	1015 5	112X200 1SF 4 .5142 AC	2	KNOLL DONALD E SR 2173 BELLEVUE AVENUE ATCO NJ 2173 BELLEVUE AVENUE	08004-1915 R3 / 08	46,200 104,400 150,600		150,600			1	0.00 6,123.40 3,061.70
13	1015 6	87X200 1.5SF1G .3994 AC	2	VANDYKE JOHN & JANET 2339 BELLEVUE AVENUE ATCO NJ 2167 BELLEVUE AVENUE	08004 R3 / 08	43,200 97,800 141,000		141,000			1	0.00 5,733.06 2,866.53
14	1015 7	100X200 2SB1G .4591 AC	2	MEDINA ELWYN G & VELEZ BRENDA M 2163 BELLEVUE AVENUE ATCO NJ 2163 BELLEVUE AVENUE	08004 R3 / 08	45,000 131,900 176,900		176,900			1	0.00 7,192.75 3,596.38
Page Totals						576,600 1,283,900	0	1,860,500				Block: 1015 Lot: 7

1	2	3	4	5	6	7	8	9	10	11		
Line	Block No Lot No. Qualification Account #	Land Dimensions Building Description Additional Lots Acreage	Prop Class	Owner's Name Address City State Property Location	Billing Code Zip Code Zoning/Tax Map Pg	Value	Exemptions Code Amount	Net Taxable Value	Deductions Code No Owners	Special Tax Codes	Num Units	Deduction Amt 2020 Tax 2021 1st
						Land Improvemnt Total						
1	1015 8	200X100 1SS1G .4591 AC	2	MATTEO BRIAN J & LACATENA NICOLE J 2159 BELLEVUE AVENUE ATCO NJ 2159 BELLEVUE AVE	08004 R3 / 08	45,000 117,200 162,200		162,200			1	0.00 6,595.05 3,297.53
2	1016 1	100X132 1SB1G .3030 AC	2	HARTLEY NORA 359 W ATLANTIC AVENUE ATCO NJ 359 WEST ATLANTIC AVENUE	08004 R3 / 08	40,800 111,500 152,300		152,300			1	0.00 6,192.52 3,096.26
3	1016 2	100X150 2SB2G .3444 AC	2	KNOLL JOHN & CAROLANN 363 W ATLANTIC AVENUE ATCO NJ 363 WEST ATLANTIC AVENUE	08004-1903 R3 / 08	41,200 175,800 217,000		217,000			1	0.00 8,823.22 4,411.61
4	1016 3	100X100 .2296 AC	1	KNOLL DONALD E SR 2173 BELLEVUE AVENUE ATCO NJ 2173 BELLEVUE AVENUE	08004 R3 / 08	9,000 0 9,000		9,000			1	0.00 365.94 182.97
5	1016 4	0.45 AC 2SF1G .4500 AC	2	LUPINETTI MARK J & BARBARA J 2168 CAMILA AVE ATCO NJ 2168 CAMILA AVENUE	08004-1917 R3 / 08	45,000 178,100 223,100		223,100			1	0.00 9,071.25 4,535.63
6	1016 5	0.91 AC 1SB1G .9100 AC	2	LUPINETTI MARK J & BARBARA 2168 CAMILA AVENUE ATCO NJ 334 FRONT STREET	08004 R3 / 08	45,000 133,200 178,200		178,200			1	0.00 7,245.61 3,622.81
7	1016 6	.46 AC .4600 AC	1	LUPINETTI MARK J & BARBARA 2168 CAMILA AVENUE ATCO NJ FRONT STREET	08004 R3 / 08	45,000 0 45,000		45,000			1	0.00 1,829.70 914.85
8	1016 7	100X100 1SS .2296 AC	2	CILONA ALEXIS N 2172 CAMILA AVENUE ATCO NJ 2172 CAMILA AVENUE	08004 R3 / 08	41,300 67,600 108,900		108,900			1	0.00 4,427.87 2,213.94
9	1017 1	7.14 AC RITTER FIELD 7.1400 AC	15C	TOWNSHIP OF WATERFORD 2131 AUBURN AVENUE ATCO NJ 2284 COOPER ROAD	08004 RC / 08	178,500 102,700 281,200		*Exempt*			1	0.00 0.00 0.00
10	1101 1	7.07AC 7.0700 AC	15A	WATERFORD BOARD OF EDUCATION 1106 OLD WHITE HORSE PIKE WATERFORD NJ 2162 COOPER ROAD	08089 PF / 07	176,800 3,390,200 3,567,000		*Exempt*			1	0.00 0.00 0.00
11	1101 2	98X200 .4500 AC	2	BOCCELLA ROSEMARIE K 337 FRONT STREET ATCO NJ 337 FRONT STREET	08004-1919 R3 / 07	44,700 179,200 223,900		223,900			1	0.00 9,103.77 4,551.89
12	1101 3	0.90AC 1S-F-2-AG .9000 AC	2	SMITH JULIA I & DAVID N 341 FRONT STREET ATCO NJ 341 FRONT STREET	08004-1919 R3 / 07	45,400 194,500 239,900		239,900			1	0.00 9,754.33 4,877.17
13	1101 4	1.137 AC 1.1370 AC	2	BRADFORD WILLIAM & POTENA DOMENICA 343 FRONT STREET ATCO NJ 343 FRONT STREET	08004 R3 / 07	45,400 132,100 177,500		177,500			1	0.00 7,217.15 3,608.58
14	1101 5	97X200 .4454 AC	2	MURDOCK ROSS G & MARLENE L 347 FRONT STREET ATCO NJ 347 FRONT STREET	08004-1919 R3 / 07	44,700 196,100 240,800		240,800			1	0.00 9,790.93 4,895.47
Page Totals						492,500 1,485,300	0	1,977,800				Block: 1101 Lot: 5

1	2	3	4	5	6	7	8	9	10	11		
Line	Block No Lot No. Qualification Account #	Land Dimensions Building Description Additional Lots Acreage	Prop Class	Owner's Name Address City State Property Location	Billing Code Zip Code Zoning/Tax Map Pg	Value	Exemptions Code Amount	Net Taxable Value	Deductions Code No Owners	Special Tax Codes	Num Units	Deduction Amt 2020 Tax 2021 1st
						Land Improvemnt Total						
1	1101 6	97X200 1S-F .4454 AC	2	ADAMS CHRISTINE A 351 FRONT STREET ATCO NJ 351 FRONT STREET	08004 R3 / 07	44,700 163,400 208,100		208,100			1	0.00 8,461.35 4,230.68
2	1101 7	97.6 X 200 .4481 AC	2	AZZARA WILLIAM B JR & JOYCE 355 FRONT STREET ATCO NJ 355 FRONT STREET	08004-1919 R3 / 07	44,700 152,300 197,000		197,000			1	0.00 8,010.02 4,005.01
3	1101 8	100X200 1SF .4591 AC	2	SHARP ROBERT L SR & LYN K 2155 ALMIRA AVENUE ATCO NJ 359 FRONT STREET	08004 R3 / 07	44,900 71,500 116,400		116,400			1	0.00 4,732.82 2,366.41
4	1101 9	190X100 1SF1G .4362 AC	2	SHARP ROBERT L SR & LYN K 2155 ALMIRA AVENUE ATCO NJ 2155 ALMIRA AVENUE	08004 R3 / 07	44,700 114,600 159,300		159,300			1	0.00 6,477.14 3,238.57
5	1101 10	100X200 1SB .4591 AC	2	DEPALMA KENNETH 2145 ALMIRA AVENUE ATCO NJ 2145 ALMIRA AVENUE	08004 R3 / 07	45,000 183,800 228,800		228,800			1	0.00 9,303.01 4,651.51
6	1101 11	100X200 .4591 AC	1	DEPALMA KENNETH 2145 ALMIRA AVENUE ATCO NJ 2141 ALMIRA AVENUE	08004 R3 / 07	45,000 0 45,000		45,000			1	0.00 1,829.70 914.85
7	1101 12	100X200 1SF1G .4591 AC	2	SMITH JEFFREY R & KATHLEEN M 2137 ALMIRA AVENUE ATCO NJ 2137 ALMIRA AVENUE	08004-1913 R3 / 07	45,000 114,300 159,300		159,300			1	0.00 6,477.14 3,238.57
8	1101 13	6.93 AC 1SF 6.9300 AC	15D	CHRIST THE REDEEMER PARISH ATCO NJ 318 CARL HASSELHAN DRIVE ATCO NJ 314 CARL HASSELHAN DRIVE	08004 R3 / 07	129,700 328,800 458,500		*Exempt*			1	0.00 0.00 0.00
9	1101 14	185X250 1SF 1.0618 AC	2	APPALUCCI PATRICIA G & ALBERT D 2148 COOPER ROAD ATCO NJ 2148 COOPER ROAD	08004 PF / 07	41,500 135,700 177,200		177,200			1	0.00 7,204.95 3,602.48
10	1102 1	75X150 1.5SF .2583 AC	2	DONLEY, FELICIA & GEORGE 367 FRONT ST ATCO NJ 367 FRONT STREET	08004 R3 / 07	41,300 75,600 116,900		116,900			1	0.00 4,753.15 2,376.58
11	1102 2	125X100 IRR 1SF2AG .0000 AC	2	RYKER DALE & MILLER JO ANN 371 FRONT STREET ATCO NJ 371 FRONT ST	08004 R3 / 07	43,600 110,100 153,700		153,700			1	0.00 6,249.44 3,124.72
12	1102 3	50X100 1SF1G .1148 AC	2	READ ASHLEY M 373 FRONT STREET ATCO NJ 373 FRONT STREET	08004 R3 / 07	37,500 87,200 124,700		124,700			1	0.00 5,070.30 2,535.15
13	1102 5	150X200 1SF1G .6887 AC	2	HAMMERSLEY ROBERT A & KATHY 2144 ALMIRA AVENUE ATCO NJ 2144 ALMIRA AVENUE	08004-1914 R3 / 07	50,000 127,100 177,100		177,100			1	0.00 7,200.89 3,600.45
14	1102 6	50X200 .2296 AC	1	GRACE KEVIN & JACQUELINE 2136 ALMIRA AVENUE ATCO NJ 2140 ALMIRA AVENUE	08004 R3 / 07	8,000 0 8,000		8,000			1	0.00 325.28 162.64
Page Totals						535,900 1,335,600	0	1,871,500				Block: 1102 Lot: 6

1	2	3	4	5	6	7	8	9	10	11		
Line	Block No Lot No. Qualification Account #	Land Dimensions Building Description Additional Lots Acreage	Prop Class	Owner's Name Address City State Property Location	Billing Code Zip Code Zoning/Tax Map Pg	Value Land Improvemnt Total	Exemptions Code Amount	Net Taxable Value	Deductions Code No Owners	Special Tax Codes	Num Units	Deduction Amt 2020 Tax 2021 1st
1	1102 7	100X200 1SB .4591 AC	2	GRACE KEVIN D & JACQUELINE 2136 ALMIRA AVENUE ATCO NJ 2136 ALMIRA AVENUE	08004-1914 R3 / 07	45,000 124,600 169,600		169,600			1	0.00 6,895.94 3,447.97
2	1102 8	200X150 1SB .6887 AC	2	GRINDLE TYSON R & JENNA L 322 CARL HASSELHAN DRIVE ATCO NJ N 322 CARL HASSELHAN DRIVE	08004 R3 / 07	50,000 148,000 198,000		198,000			1	0.00 8,050.68 4,025.34
3	1103 1	150X200 2SF 3 .6887 AC	2	WILSON ELVIRA F 2149 ATCO AVENUE ATCO NJ 2149 ATCO AVENUE	08004 TC / 07	91,300 98,600 189,900		189,900	S1 1		1	250.00 7,471.33 3,735.67
4	1103 2	50X100 1SB .1148 AC	4A	2151 ATCO LLC 2151 ATCO AVENUE ATCO NJ 2151 ATCO AVENUE	08004 TC / 07	35,800 114,200 150,000		150,000			1	0.00 6,099.00 3,049.50
5	1103 4	100X200 1SF2G .4591 AC	2	DONAHUE-MINK CHRISTOPHER,SABATELLI 2139 ATCO AVE ATCO NJ 2139 ATCO AVENUE	08004 TC / 07	40,500 84,200 124,700		124,700			1	0.00 5,070.30 2,535.15
6	1103 5	100X200 2SF1G .4591 AC	2	BENEDETTO GRASIELA 2135 ATCO AVE ATCO NJ 2135 ATCO AVENUE	08004 TC / 07	40,500 113,900 154,400		154,400			1	0.00 6,277.90 3,138.95
7	1103 6	200X200 2.5F .9183 AC	4A	DCT ENTERPRISE LLC 679 MAPLE AVENUE ATCO NJ 2129 ATCO AVENUE	08004 TC / 07	107,300 113,400 220,700		220,700			1	0.00 8,973.66 4,486.83
8	1104 1	5.06 AC 1SBR 5.0600 AC	15B	CHRIST THE REDEEMER PARISH ATCO NJ 318 CARL HASSELHAN DRIVE ATCO NJ 2122 COOPER ROAD	08004 PF / 07	184,500 3,533,200 3,717,700		*Exempt*			1	0.00 0.00 0.00
9	1104 2	150X110 1.5SF .3788 AC	2	PATTON CINDY 321 CARL HASSELHAN DRIVE ATCO NJ 321 CARL HASSELHAN DRIVE	08004 PHB / 07	42,000 107,000 149,000		149,000			1	0.00 6,058.34 3,029.17
10	1104 3	140X200 2SF1G .6428 AC	2	VANAMAN ALETHIA G - TRUSTEE 2127 ATCO AVENUE ATCO NJ 2127 ATCO AVENUE	08004 PHB / 07	44,100 149,100 193,200		193,200			1	0.00 7,855.51 3,927.76
11	1104 4	62X200 2SFRB .2847 AC	2	IULIUCCI SHAWN D & PHILIP & LONNY 349 ALSARAH COURT ATCO NJ 2121 ATCO AVENUE	08004 PHB / 07	36,900 141,700 178,600		178,600			1	0.00 7,261.88 3,630.94
12	1104 5	126X126 1SB2G .3645 AC	4A	PATEL BHUPESH & SEJAL 40 WAKEFIELD DRIVE ATCO NJ 396 WHITE HORSE PIKE	08004 PHB / 07	86,100 169,900 256,000		256,000			1	0.00 10,408.96 5,204.48
13	1104 6	5.76 AC 1S 5.7600 AC	4A	BROADWAY SQ REALTY LLC PO BOX 227 TENNETT, NJ 386 WHITE HORSE PIKE	07763 PHB / 07	670,400 1,329,600 2,000,000		2,000,000			1	0.00 81,320.00 40,660.00
14	1104 7	1.44 AC 2SF2G 1.4400 AC	2	MASSO JOHN & JOSEPHINE 372 WHITE HORSE PIKE ATCO NJ 372 WHITE HORSE PIKE	08004 PHB / 07	75,200 34,800 110,000		110,000	V1 2		1	250.00 4,222.60 2,111.30
Page Totals				V1 250 S1 250		1,365,100 2,729,000	0	4,094,100				Block: 1104 Lot: 7

1	2	3	4	5	6	7	8	9	10	11		
Line	Block No Lot No. Qualification Account #	Land Dimensions Building Description Additional Lots Acreage	Prop Class	Owner's Name Address City State Property Location	Billing Code Zip Code Zoning/Tax Map Pg	Value	Exemptions Code Amount	Net Taxable Value	Deductions Code No Owners	Special Tax Codes	Num Units	Deduction Amt 2020 Tax 2021 1st
						Land Improvemnt Total						
1	1104 8	0.78 AC 1S-CB .7800 AC	4A	CLEARVIEW ASSOCIATES LLC PO BOX 2136 OCEAN, NJ 368 WHITE HORSE PIKE	07712 PHB / 07	120,800 287,400 408,200		408,200			1	0.00 16,597.41 8,298.71
2	1104 9	0.58 AC 1SCB20B .5800 AC	4A	FAIRLITE ELECTRIC SUPPLY CO INC PO BOX 313 LANSDALE, PA 360 WHITE HORSE PIKE	19446 PHB / 07	103,500 490,100 593,600		593,600			1	0.00 24,135.78 12,067.89
3	1104 10	1.85 AC 1S-MCB 1.8500 AC	4A	ANCO COMMERCIAL SERVICES LLC 2112 COOPER ROAD ATCO NJ 2112 COOPER ROAD	08004 PHB / 07	117,700 91,600 209,300		209,300			1	0.00 8,510.14 4,255.07
4	1201 1	0.022 AC .0220 AC	15C	TOWNSHIP OF WATERFORD 2131 AUBURN AVENUE ATCO NJ ATCO AVENUE	08004 R4 / 16	100 0 100		*Exempt*			1	0.00 0.00 0.00
5	1201 2	100X259 1SF .5946 AC	2	PIKE JONATHAN & TAKHMINA 414 ATCO AVENUE ATCO NJ 414 ATCO AVENUE	08004 R4 / 16	42,100 123,100 165,200		165,200			1	0.00 6,717.03 3,358.52
6	1201 3	100X270 RFBF1G .6198 AC	2	CRUTCHLEY KRISTIN & MICHAEL T 2466 RICHARDS AVENUE ATCO NJ 416 ATCO AVENUE	08004 R4 / 16	43,500 101,600 145,100		145,100			1	0.00 5,899.77 2,949.89
7	1201 4	106X322 1SF .7836 AC	2	SAFFIOTI SHAUN A 418 ATCO AVE ATCO NJ 418 ATCO AVENUE	08004 R4 / 16	44,100 57,000 101,100		101,100			1	0.00 4,110.73 2,055.37
8	1201 5	90X300 RFBF1G .6198 AC	2	PETROW MELISSA & MATTHEW D 420 ATCO AVENUE ATCO NJ 420 ATCO AVENUE	08004 R4 / 16	42,700 95,700 138,400		138,400			1	0.00 5,627.34 2,813.67
9	1201 6	90X310 RBF .6405 AC	2	WAGER JAMES P & ANDRIS ROSE ANN 422 ATCO AVENUE ATCO NJ 422 ATCO AVENUE	08004-2202 R4 / 16	42,700 88,900 131,600		131,600			1	0.00 5,350.86 2,675.43
10	1201 7	50X322 1SF .3696 AC	2	SMITH TROY M & CAROLYN M 424 ATCO AVENUE ATCO NJ 424 ATCO AVENUE	08004 R4 / 16	38,700 66,900 105,600		105,600			1	0.00 4,293.70 2,146.85
11	1201 8	185X330 1S-F-2G 1.4015 AC	2	KLEIN KENNETH P & SHELBY 426 ATCO AVENUE ATCO NJ 426 ATCO AVENUE	08004 R4 / 16	45,400 77,900 123,300		123,300			1	0.00 5,013.38 2,506.69
12	1201 9	110X386 IR 1SB 10 .0000 AC	2	CLEMENTS L & J & PREVITERA A SR 2376 ATCO AVENUE ATCO NJ 450 ATCO AVENUE	08004 R4 / 16	48,200 127,200 175,400		175,400			1	0.00 7,131.76 3,565.88
13	1201 11	0.67 AC 1SF1G .6700 AC	2	BARTELD PAUL & JOHN 454 ATCO AVENUE ATCO NJ 454 ATCO AVENUE	08004-2252 R4 / 16	44,400 106,300 150,700		150,700			1	0.00 6,127.46 3,063.73
14	1201 12	1.77 AC 1SB 1.7700 AC	2	PARDUCCI CHRISTINA 456 ATCO AVENUE ATCO NJ 456 ATCO AVENUE	08004 R4 / 16	48,500 105,900 154,400		154,400			1	0.00 6,277.90 3,138.95
Page Totals						782,300 1,819,600	0	2,601,900				Block: 1201 Lot: 12

1	2	3	4	5	6	7	8	9	10	11		
Line	Block No Lot No. Qualification Account #	Land Dimensions Building Description Additional Lots Acreage	Prop Class	Owner's Name Address City State Property Location	Billing Code Zip Code Zoning/Tax Map Pg	Value	Exemptions Code Amount	Net Taxable Value	Deductions Code No Owners	Special Tax Codes	Num Units	Deduction Amt 2020 Tax 2021 1st
						Land Improvemnt Total						
1	1201 13	52X128 1SF .1528 AC	2	ARMSTRONG MELODY 460 ATCO AVENUE ATCO, NJ 460 ATCO AVENUE	08004 R4 / 16	36,700 66,000 102,700		102,700			1	0.00 4,175.78 2,087.89
2	1201 14	96X143 SLB1G .3152 AC	2	COIN ROBERT E & CARYN M 458 ATCO AVENUE ATCO NJ 458 ATCO AVENUE	08004 R4 / 16	39,200 99,800 139,000		139,000			1	0.00 5,651.74 2,825.87
3	1201 15	100X128 1SF1G .2938 AC	2	HAHN JOANNE M 464 ATCO AVE ATCO NJ 462 ATCO AVENUE	08004 R4 / 16	40,600 65,300 105,900		105,900			1	0.00 4,305.89 2,152.95
4	1201 16	55X128 1SF1G .1616 AC	2	HOFFMAN EDWARD B 464 ATCO AVENUE ATCO NJ 464 ATCO AVENUE	08004 PHB / 16	37,000 86,000 123,000		123,000			2	0.00 5,001.18 2,500.59
5	1201 17	95X125 .2726 AC	2	ANDERSON KEVIN% SHERRI ANDERSON 12 OAK AVE BERLIN NJ 466 ATCO AVENUE	08009 PHB / 16	40,200 117,200 157,400		157,400			2	0.00 6,399.88 3,199.94
6	1201 18	100X117 1SF1G .2686 AC	2	WEBER STACEY L 468 ATCO AVENUE ATCO NJ 468 ATCO AVENUE	08004 SPLT / 16	45,700 88,000 133,700		133,700			1	0.00 5,436.24 2,718.12
7	1201 19	50X117 1SF .1343 AC	2	EST OF MAURO LOIS J 41 PUMP BRANCH ROAD BERLIN NJ 470 ATCO AVENUE	08009 PHB / 12	34,300 68,900 103,200		103,200			1	0.00 4,196.11 2,098.06
8	1201 20	0.61 AC 1SB3G 21 .6100 AC	4A	JC REAL ESTATE ENTERPRISE LLC 399 WHITE HORSE PIKE ATCO NJ 399 WHITE HORSE PIKE	08004 PHB / 16	135,100 201,200 336,300		336,300			1	0.00 13,673.96 6,836.98
9	1201 22	4.27 AC 23 4.2700 AC	1	407 WHITE HORSE PIKE LLC 916 MARKET STREET GLOUCESTER CITY NJ 407 WHITE HORSE PIKE	08030 PHB / 16	281,200 0 281,200		281,200			1	0.00 11,433.59 5,716.80
10	1201 24	1.09 AC 1.0900 AC	1	PILINCI PELLUMP & ENJELLUSH 411 WHITE HORSE PIKE ATCO, NJ 411 WHITE HORSE PIKE	08004 PHB / 16	12,800 0 12,800		12,800			1	0.00 520.45 260.23
11	1201 26	139XIRREG .0000 AC	1	WOOSTER PROPERTIES LLC 441 WHITE HORSE PIKE ATCO NJ COOPER FOLLY ROAD	08004 PHB / 16	56,300 0 56,300		56,300			1	0.00 2,289.16 1,144.58
12	1201 27	1.105 AC 1SCB 1.1050 AC	4A	BULBOFF STEPHEN 20 QUIAL HOLLOW DR SEWELL NJ 423 WHITE HORSE PIKE	08080 PHB / 16	165,000 266,700 431,700		431,700			1	0.00 17,552.92 8,776.46
13	1201 28	162X197 OFFICE BLDG .7326 AC	4A	CLEMENTS LORETTA 2376 ATCO AVENUE ATCO NJ 429 WHITE HORSE PIKE	08004 PHB / 16	120,300 276,700 397,000		397,000			1	0.00 16,142.02 8,071.01
14	1201 29	3 AC 2SF3G 3.0000 AC	4A	WOOSTER PROPERTIES LLC 441 WHITE HORSE PIKE ATCO NJ 441 WHITE HORSE PIKE	08004 PHB / 16	340,400 444,700 785,100		785,100			1	0.00 31,922.17 15,961.09
Page Totals						1,384,800 1,780,500	0	3,165,300				Block: 1201 Lot: 29

1	2	3		4		5	6	7	8	9	10	11	
Line	Block No Lot No. Qualification Account #	Land Dimensions Building Description Additional Lots Acreage	Prop Class	Owner's Name Address City State Property Location	Billing Code Zip Code Zoning/Tax Map Pg	<u>Value</u>	Exemptions Code Amount	Net Taxable Value	Deductions Code No Owners	Special Tax Codes	Num Units	Deduction Amt	
						Land Improvemnt Total						2020 Tax 2021 1st	
1	1201 30	1.958 AC RETENTION POND 1.9580 AC	15C	TOWNSHIP OF WATERFORD 2131 AUBURN AVENUE ATCO NJ 211 BARTAL COURT	08004 SPLT / 16	9,400 0 9,400		*Exempt*			1	0.00 0.00 0.00	
2	1201 31	0.173 AC 2SF .1730 AC	2	REYMER JAMES & MICHELE 207 BARTAL COURT ATCO NJ 207 BARTAL COURT	08004 R4 / 16	33,400 104,600 138,000		138,000			1	0.00 5,611.08 2,805.54	
3	1201 32	0.176 AC .1760 AC	2	RIDDELL KYE A 205 BARTAL COURT ATCO, NJ 205 BARTAL COURT	08004 R4 / 16	33,500 98,800 132,300		132,300			1	0.00 5,379.32 2,689.66	
4	1201 33	0.183 AC .1830 AC	2	LIV DEOL LLC 33 CANYON DRIVE BERLIN NJ 203 BARTAL COURT	08009 R4 / 16	34,000 101,000 135,000		135,000			1	0.00 5,489.10 2,744.55	
5	1201 34	0.175 AC .1750 AC	2	ARNOLD BRANDON & HUSTER TARA L 201 BARTAL COURT ATCO NJ 201 BARTAL COURT	08004 R4 / 16	33,800 105,600 139,400		139,400			1	0.00 5,668.00 2,834.00	
6	1201 35	0.176 AC .1760 AC	2	CARSON, ROBERT M. & MILLER, DANA S. 1308 PINE AVE VOORHEES, NJ 199 BARTAL COURT	08043 R4 / 16	33,400 101,200 134,600		134,600			1	0.00 5,472.84 2,736.42	
7	1201 36	0.173 AC .1730 AC	2	NOCITO MARY ANNE 197 BARTAL COURT ATCO NJ 197 BARTAL COURT	08004 R4 / 16	31,700 94,300 126,000		126,000			1	0.00 5,123.16 2,561.58	
8	1201 37	0.173 AC .1730 AC	2	SAMANIC JOHN F JR 195 BARTAL COURT ATCO NJ 195 BARTAL COURT	08004 R4 / 16	31,700 95,100 126,800		126,800			1	0.00 5,155.69 2,577.85	
9	1201 38	0.173 AC .1730 AC	2	HANCE KYLE & KATELYN 193 BARTAL COURT ATCO NJ 193 BARTAL COURT	08004 R4 / 16	31,700 102,700 134,400		134,400			1	0.00 5,464.70 2,732.35	
10	1201 39	0.199 AC .1990 AC	2	JACKSON BERTRAM & MARGARET 2219 RICHARDS AVE ATCO NJ 191 BARTAL COURT	08004 R4 / 16	32,300 96,300 128,600		128,600			1	0.00 5,228.88 2,614.44	
11	1201 40	0.174 AC .1740 AC	2	PRESTON RONALD E JR & GLAUCIA 189 BARTAL COURT ATCO, NJ 189 BARTAL COURT	08004 R4 / 16	33,600 107,000 140,600		140,600			1	0.00 5,716.80 2,858.40	
12	1201 41	0.187 AC .1870 AC	2	WOODHULL ANDREA L & MATTHEW M 187 BARTAL COURT ATCO NJ 187 BARTAL COURT	08004 R4 / 16	33,300 101,000 134,300		134,300			1	0.00 5,460.64 2,730.32	
13	1201 42	0.340 AC .3400 AC	2	DEPALMA ANTHONY S & RITA 185 BARTAL COURT ATCO NJ 185 BARTAL COURT	08004 R4 / 16	35,600 109,700 145,300		145,300			1	0.00 5,907.90 2,953.95	
14	1201 43	0.561 AC .5610 AC	2	GALASSO KAREN & FISCHER KAREN 183 BARTAL CT ATCO NJ 183 BARTAL COURT	08004 R4 / 16	38,800 107,300 146,100		146,100			1	0.00 5,940.43 2,970.22	
Page Totals						436,800 1,324,600	0	1,761,400	Block: 1201 Lot: 43				

1	2	3	4	5	6	7	8	9	10	11		
Line	Block No Lot No. Qualification Account #	Land Dimensions Building Description Additional Lots Acreage	Prop Class	Owner's Name Address City State Property Location	Billing Code Zip Code Zoning/Tax Map Pg	Value	Exemptions Code Amount	Net Taxable Value	Deductions Code No Owners	Special Tax Codes	Num Units	Deduction Amt 2020 Tax 2021 1st
						Land Improvemnt Total						
1	1201 44	0.737 AC .7370 AC	2	PARKER DONNA E & ELDREDGE STEPHEN E 180 BARTAL COURT ATCO, NJ 180 BARTAL COURT	08004 R4 / 16	40,600 109,100 149,700		149,700			1	0.00 6,086.80 3,043.40
2	1201 45	0.298 AC .2980 AC	2	SHENDOCK WALTER C JR 182 BARTAL COURT ATCO NJ 182 BARTAL COURT	08004 R4 / 16	33,700 98,300 132,000		132,000			1	0.00 5,367.12 2,683.56
3	1201 46	0.179 AC .1790 AC	2	CARTER WILLIAM DONALD III 184 BARTAL COURT ATCO NJ 184 BARTAL COURT	08004 R4 / 16	31,400 97,500 128,900		128,900			1	0.00 5,241.07 2,620.54
4	1201 47	0.174 AC .1740 AC	2	TRAVAGLIONE-WOOD RITA 186 BARTAL COURT ATCO NJ 186 BARTAL COURT	08004 R4 / 16	32,000 97,100 129,100		129,100			1	0.00 5,249.21 2,624.61
5	1201 48	0.199 AC .1990 AC	2	TRAVAGLIONE LORRAINE 188 BARTAL COURT ATCO NJ 188 BARTAL COURT	08004 R4 / 16	32,300 98,200 130,500		130,500			1	0.00 5,306.13 2,653.07
6	1201 49	0.173 AC .1730 AC	2	VISCONTI FRANK & MARYLYNN 190 BARTAL COURT ATCO NJ 190 BARTAL COURT	08004 R4 / 16	31,700 109,400 141,100		141,100			1	0.00 5,737.13 2,868.57
7	1201 50	0.173 AC .1730 AC	2	NIEMANN, JASON 192 BARTAL COURT ATCO NJ 192 BARTAL COURT	08004 R4 / 16	31,700 98,000 129,700		129,700			1	0.00 5,273.60 2,636.80
8	1201 51	0.173 AC .1730 AC	2	DEMILLE DOUGLAS 194 BARTAL COURT ATCO NJ 194 BARTAL COURT	08004 R4 / 16	31,700 94,300 126,000		126,000			1	0.00 5,123.16 2,561.58
9	1201 52	0.176 AC .1760 AC	2	WILMINGTON SAV FUND SOC - TRUSTEE 15480 LAGUNA CNYN RD #100 IRVINE CA 196 BARTAL COURT	92618 R4 / 16	31,700 95,000 126,700		126,700			1	0.00 5,151.62 2,575.81
10	1201 53	0.175 AC .1750 AC	2	HOLLAND DAVID & REBECCA 12 INDEPENDANCE COURT BERLIN NJ 198 BARTAL COURT	08009 R4 / 16	31,400 94,100 125,500		125,500			1	0.00 5,102.83 2,551.42
11	1201 54	0.183 AC .1830 AC	2	MCMENAMIN PHILLIP J & SHIRLEY L 200 BARTAL COURT ATCO NJ 200 BARTAL COURT	08004 R4 / 16	32,100 95,400 127,500		127,500			1	0.00 5,184.15 2,592.08
12	1201 55	0.176 AC .1760 AC	2	US BANK TRUST NA % RESICAP 3701 REGENT BLVD ST 200 IRVING, TX 202 BARTAL COURT	75063 R4 / 16	31,700 94,300 126,000		126,000			1	0.00 5,123.16 2,561.58
13	1201 56	0.173 AC .1730 AC	2	MCGINNIS SEAN M 439 ROSETTA PLACE UNION, NJ 204 BARTAL COURT	08901 R4 / 16	31,700 104,500 136,200		136,200			1	0.00 5,537.89 2,768.95
14	1201 57	0.173 AC .1730 AC	2	JOHNSON KAREN M 206 BARTAL COURT ATCO NJ 206 BARTAL COURT	08004 R4 / 16	31,700 93,800 125,500		125,500			1	0.00 5,102.83 2,551.42
Page Totals						455,400 1,379,000	0	1,834,400				Block: 1201 Lot: 57

1	2	3	4	5	6	7	8	9	10	11		
Line	Block No Lot No. Qualification Account #	Land Dimensions Building Description Additional Lots Acreage	Prop Class	Owner's Name Address City State Property Location	Billing Code Zip Code Zoning/Tax Map Pg	<u>Value</u>	Exemptions Code Amount	Net Taxable Value	Deductions Code No Owners	Special Tax Codes	Num Units	Deduction Amt 2020 Tax 2021 1st
						Land Improvemnt Total						
1	1201 58	0.173 AC .1730 AC	2	GALASSO JUDITH L 208 BARTAL COURT ATCO NJ 208 BARTAL COURT	08004 R4 / 16	31,700 95,700 127,400		127,400			1	0.00 5,180.08 2,590.04
2	1201 59	0.173 AC .1730 AC	2	STEPHENS ANDREA L 210 BARTAL COURT ATCO NJ 210 BARTAL COURT	08004 R4 / 16	31,700 93,400 125,100		125,100			1	0.00 5,086.57 2,543.29
3	1201 60	0.336 AC .3360 AC	2	SORCE JAMES A & CRAWFORD MARYANNA 214 BARTAL COURT ATCO NJ 214 BARTAL COURT	08004 R4 / 16	31,900 100,900 132,800		132,800			1	0.00 5,399.65 2,699.83
4	1201 61	1.61AC 2S 14 UNIT 1.6100 AC	4C	HAYES MILL ASSOCIATES L P 191 WHITE HORSE PIKE BERLIN NJ 207 HAYES MILL ROAD	08009 R4 / 16	112,700 272,300 385,000		385,000			1	0.00 15,654.10 7,827.05
5	1201 62	1.03AC 1.0300 AC	2	RENEE ROBIN 197 HAYES MILL ROAD ATCO NJ 197 HAYES MILL ROAD	08004 R4 / 16	43,700 104,400 148,100		148,100			1	0.00 6,021.75 3,010.88
6	1201 63	5.25AC OFFICE, 26 APTS 5.2500 AC	4C	HAYES MILL ASSOCIATES 191 WHITE HORSE PIKE BERLIN NJ 187 HAYES MILL ROAD	08009 R4 / 16	253,800 461,200 715,000		715,000			1	0.00 29,071.90 14,535.95
7	1201 64	56 X 356 IRR .0000 AC	1	DRIALO, JON 2239 ELLWOOD AVE ATCO NJ WATERSFORD EDGE BASIN	08004 R4 / 16	100 0 100		100			1	0.00 4.07 2.04
8	1201 65	84X133 IRR 2SFB .0000 AC	2	GARDNER WILLIAM & GIFFORD KEVIN 183 HAYES MILL RD ATCO NJ 183 HAYES MILL ROAD	08004 R4 / 16	36,300 258,900 295,200		295,200			1	0.00 12,002.83 6,001.42
9	1201 66	90 X 115 IRR 2SF .0000 AC	2	ARMATO ANDRIA M 441 WATERFORDS EDGE CT ATCO, NJ 441 WATERFORDS EDGE COURT	08004 R4 / 16	44,000 188,600 232,600		232,600			1	0.00 9,457.52 4,728.76
10	1201 67	82 X 123 IRR .0000 AC	2	PARISI JOSEPH L & KAREN 445 WATERFORDS EDGE COURT ATCO NJ 445 WATERFORDS EDGE COURT	08004 R4 / 16	46,700 213,300 260,000		260,000			1	0.00 10,571.60 5,285.80
11	1201 68	68X128 IRR .0000 AC	1	DRIALO, JON 2239 ELLWOOD AVE ATCO NJ 453 WATERFORDS EDGE COURT	08004 R4 / 16	25,000 0 25,000		25,000			1	0.00 1,016.50 508.25
12	1201 69	75X122 AV .2101 AC	1	DRIALO, JON 2239 ELLWOOD AVE ATCO NJ 459 WATERFORDS EDGE COURT	08004 R4 / 16	25,000 0 25,000		25,000			1	0.00 1,016.50 508.25
13	1201 70	79 X 116 IRR .0000 AC	2	MURTHA ROBERT D JR & KRystal L 465 WATERFORDS EDGE COURT ATCO NJ 465 WATERFORDS EDGE COURT	08004 R4 / 16	44,800 202,200 247,000		247,000			1	0.00 10,043.02 5,021.51
14	1201 71	89X140 2SFRB .2860 AC	2	JOHNSON WILLIAM L & MARGARET E 471 WATEFORDS EDGE CT ATCO NJ 471 WATERFORDS EDGE COURT	08004 R4 / 16	44,900 237,800 282,700		282,700			1	0.00 11,494.58 5,747.29
Page Totals						772,300 2,228,700	0	3,001,000				Block: 1201 Lot: 71

1	2	3	4	5	6	7	8	9	10	11		
Line	Block No Lot No. Qualification Account #	Land Dimensions Building Description Additional Lots Acreage	Prop Class	Owner's Name Address City State Property Location	Billing Code Zip Code Zoning/Tax Map Pg	Value	Exemptions Code Amount	Net Taxable Value	Deductions Code No Owners	Special Tax Codes	Num Units	Deduction Amt 2020 Tax 2021 1st
						Land Improvemnt Total						
1	1201 72	93 X 140 IRR .0000 AC	2	MASON JOAN 477 WATERFORDS EDGE COURT ATCO NJ 477 WATERFORDS EDGE COURT	08004 R4 / 16	44,300 193,200 237,500		237,500			1	0.00 9,656.75 4,828.38
2	1201 73	99 X 150 IRR .0000 AC	2	DIRENZO-KOOB LISA 483 WATERFORD EDGE COURT ATCO NJ 483 WATERFORDS EDGE COURT	08004 R4 / 16	44,200 191,700 235,900		235,900			1	0.00 9,591.69 4,795.85
3	1201 74	104 X 139 IRR .0000 AC	2	CAPUTI MARK & MIRIAM 489 WATERFORDS EDGE COURT ATCO NJ 489 WATERFORDS EDGE COURT	08004 R4 / 16	48,400 198,400 246,800		246,800			1	0.00 10,034.89 5,017.45
4	1201 78	125 X132 IRR .0000 AC	1	DRIALO, JON 2239 ELLWOOD AVE ATCO NJ 470 WATERFORDS EDGE COURT	08004 R4 / 16	25,000 0 25,000		25,000			1	0.00 1,016.50 508.25
5	1201 79	103X146 IRR 1SFB .0000 AC	2	JAMES, ALBERT S & TERRI A 464 WATERFORDS EDGE COURT ATCO NJ 464 WATERFORDS EDGE COURT	08004 R4 / 16	47,900 227,200 275,100		275,100			1	0.00 11,185.57 5,592.79
6	1201 80	80X133 IRR 2SFRB .0000 AC	2	KRUSEN, BRIAN R. & KRISTINA 458 WATERFORDS EDGE COURT ATCO NJ 458 WATERFORDS EDGE COURT	08004 R4 / 16	47,400 202,100 249,500		249,500			1	0.00 10,144.67 5,072.34
7	1201 81	123X150 TRI .4236 AC	2	ARMATO ALBERT 452 WATERFORDS EDGE COURT ATCO, NJ 452 WATERFORDS EDGE COURT	08004 R4 / 16	48,400 158,500 206,900		206,900			1	0.00 8,412.55 4,206.28
8	1201 82	81X148 IRR .0000 AC	1	DRIALO, JON 2239 ELLWOOD AVE ATCO NJ 446 WATERFORDS EDGE COURT	08004 R4 / 16	25,000 0 25,000		25,000			1	0.00 1,016.50 508.25
9	1201 83	99 X 115RR .2614 AC	1	DRIALO, JON 2239 ELLWOOD AVE ATCO NJ 442 WATERFORDS EDGE COURT	08004 R4 / 16	25,000 0 25,000		25,000			1	0.00 1,016.50 508.25
10	1201 84	1.48AC 1SF1G 1.4800 AC	2	DRIALO JON 2239 ELLWOOD AVENUE ATCO NJ 454 BRUNO LANE	08004 R4 / 16	52,400 109,600 162,000		162,000			1	0.00 6,586.92 3,293.46
11	1201 85	1.19 AC 1.1900 AC	1	OREM JUDI 585 THIRD AVE ATCO NJ 457 BRUNO LANE	08004 R4 / 16	30,000 0 30,000		30,000			1	0.00 1,219.80 609.90
12	1201 86	0.5700AC 2SF1G .5700 AC	2	HICKSON ALBERT J SR & MARCIA & ETAL 165 HAYES MILL ROAD ATCO NJ 165 HAYES MILL ROAD	08004 R4 / 16	43,300 133,900 177,200		177,200			1	0.00 7,204.95 3,602.48
13	1201 87	130X200 .5969 AC	2	MCDERMOTT PAUL & BRENDA 161 HAYES MILL ROAD ATCO NJ 161 HAYES MILL ROAD	08004 R4 / 16	41,900 185,000 226,900		226,900	V1	1	1	250.00 8,975.75 4,487.88
14	1201 88	160X250 .9183 AC	1	KOWNACKI EDWARD F & KATHLEEN M 149 HAYES MILL ROAD ATCO NJ 155 HAYES MILL ROAD	08004 R4 / 16	6,700 0 6,700		6,700			1	0.00 272.42 136.21
Page Totals		V1 250				529,900 1,599,600	0	2,129,500			Block: 1201 Lot: 88	

1	2	3	4	5	6	7	8	9	10	11		
Line	Block No Lot No. Qualification Account #	Land Dimensions Building Description Additional Lots Acreage	Prop Class	Owner's Name Address City State Property Location	Billing Code Zip Code Zoning/Tax Map Pg	<u>Value</u>	Exemptions Code Amount	Net Taxable Value	Deductions Code No Owners	Special Tax Codes	Num Units	Deduction Amt 2020 Tax 2021 1st
						Land Improvemnt Total						
1	1201 89	92X102REAR .2154 AC	1	BLUM EILEEN S 147 HAYES MILL ROAD ATCO NJ 151 HAYES MILL ROAD	08004 R4 / 16	800 0 800		800			1	0.00 32.53 16.27
2	1201 91	3.46 AC 1SB3G 75,76,77,90 3.4600 AC	2	MCGOWENS JOHN W & KATHRYN 464 BRUNO LANE ATCO NJ 464 BRUNO LANE	08004 R4 / 16	70,100 207,200 277,300		277,300			1	0.00 11,275.02 5,637.51
3	1202 1	210X103 1SB3G 2 .4966 AC	4A	DASHMESH CORP. 400 WHITE HORSE PIKE ATCO NJ 400 WHITE HORSE PIKE	08004 PHB / 16	118,100 217,100 335,200		335,200			1	0.00 13,629.23 6,814.62
4	1202 3	100X200 1SF1G .4591 AC	2	BANES RAYMOND S 2112 ATCO AVENUE ATCO NJ 2112 ATCO AVENUE	08004-1922 PHB / 16	40,500 111,500 152,000		152,000	V1 1		1	250.00 5,930.32 2,965.16
5	1202 4	80X200 1.5SFR .3673 AC	4A	RIVERA JOSELITO 679MALE AVENUE ATCO, NJ 2116 ATCO AVENUE	08004 PHB / 16	66,000 44,500 110,500		110,500			1	0.00 4,492.93 2,246.47
6	1202 5	120X200 2SF1G .5510 AC	2	HARMON PATRICIA A 2120 ATCO AVENUE ATCO NJ 2120 ATCO AVENUE	08004 PHB / 16	44,700 88,000 132,700		132,700			1	0.00 5,395.58 2,697.79
7	1202 6	100X200 2SF10B .4591 AC	2	COPPOLA WEALTH MANAGEMENT 401K 1300 ROUTE 73 #201 MOUNT LAUREL NJ 2124 ATCO AVENUE	08054 PHB / 16	42,800 96,300 139,100		139,100			1	0.00 5,655.81 2,827.91
8	1203 1	0.9182AC 1SFR1G .9182 AC	15D	METHODIST CHURCH 2128 ATCO AVENUE ATCO NJ 2128 ATCO AVENUE	08004-1924 TC / 16	69,000 570,100 639,100		*Exempt*			1	0.00 0.00 0.00
9	1203 2	50X200 1SF .2296 AC	2	MCCARTY DONNA L 2132 ATCO AVENUE ATCO NJ 2132 ATCO AVENUE	08004-1924 TC / 16	38,000 79,900 117,900		117,900			1	0.00 4,793.81 2,396.91
10	1203 3	50X200 1SF .2296 AC	2	HAMILTON CHARLES P & LINDA A 2134 ATCO AVENUE ATCO NJ 2134 ATCO AVENUE	08004-1924 TC / 16	38,000 93,600 131,600		131,600			1	0.00 5,350.86 2,675.43
11	1203 4	42X200 1SF .1928 AC	2	DEPALMA DENICE J 2136 ATCO AVENUE ATCO, NJ 2136 ATCO AVENUE	08004 TC / 16	36,500 43,900 80,400		80,400			1	0.00 3,269.06 1,634.53
12	1203 5	58X200 2SF .2663 AC	2	ZAJAC CHRISTINE 2138 ATCO AVENUE ATCO NJ 2138 ATCO AVENUE	08004 TC / 16	38,800 94,000 132,800		132,800			1	0.00 5,399.65 2,699.83
13	1203 6	100X200 2SF 7 .4591 AC	2	COSTA THEODORE M 1441 ROUTE 38 HAINESPORT NJ 2140 & 2142 ATCO AVE	08036 TC / 16	40,500 136,600 177,100		177,100			2	0.00 7,200.89 3,600.45
14	1203 8	100X200 1SCB .4591 AC	4A	ATCO REAL ESTATE LLC 2146 ATCO AVENUE ATCO NJ 2146 ATCO AVENUE	08004 TC / 16	82,600 221,000 303,600		303,600			1	0.00 12,344.38 6,172.19
Page Totals				V1 250		657,400 1,433,600	0	2,091,000				Block: 1203 Lot: 8

1	2	3		4		5	6	7	8		9	10	11	
Line	Block No Lot No. Qualification Account #	Land Dimensions Building Description Additional Lots Acreage	Prop Class	Owner's Name Address City State Property Location	Billing Code Zip Code Zoning/Tax Map Pg	<u>Value</u>	Exemptions Code Amount	Net Taxable Value	Deductions Code No Owners	Special Tax Codes	Num Units	Deduction Amt		
						Land Improvemnt Total						2020 Tax 2021 1st		
1	1204 1	2.76 AC 1S	15C	TOWNSHIP OF WATERFORD 2131 AUBURN AVENUE ATCO NJ 2131 AUBURN AVENUE	08004 R2 / 16	193,200 1,149,700 1,342,900		*Exempt*			1		0.00 0.00 0.00	
2	1205 2	1.98 AC 1SCB	15C	TOWNSHIP OF WATERFORD 2131 AUBURN AVENUE ATCO NJ 2121 AUBURN AVENUE	08004 PHB / 16	189,200 3,000,000 3,189,200		*Exempt*			1		0.00 0.00 0.00	
3	1206 1	111X169 1SF 1 APT UNIT .4306 AC	4A	ACKLEY MARTIN 467 ATCO AVENUE ATCO NJ 416 WHITE HORSE PIKE	08004 PHB / 16	76,700 179,000 255,700		255,700			1		0.00 10,396.76 5,198.38	
4	1206 2	190X152 2SB 8 UNITS .6630 AC	4C	FIFTH REAL ESTATE HOLDINGS LC 3400 S WHITE HORSE PIKE HAMMONTON NJ 2116 AUBURN AVENUE	08037 PHB / 16	80,000 280,500 360,500		360,500			1		0.00 14,657.93 7,328.97	
5	1207 1	125X188 1S-F-1BG .5395 AC	15B	THE ARCHWAY PROGRAMS 280 JACKSON ROAD ATCO NJ 2120 AUBURN AVENUE	08004-2726 R2 / 16	52,700 155,600 208,300		*Exempt*			1		0.00 0.00 0.00	
6	1207 2	100X210 1SB1G .4821 AC	2	ROGERS ROBERT D JR & BARBARA J 2124 AUBURN AVENUE ATCO NJ 2124 AUBURN AVENUE	08004 R2 / 16	45,000 165,700 210,700		210,700			1		0.00 8,567.06 4,283.53	
7	1207 4	125X229 1.5SF 3 .6571 AC	2	WELSH AMANDA M 2130 AUBURN AVENUE ATCO NJ 2130 AUBURN AVENUE	08004 R2 / 16	47,500 123,100 170,600		170,600			1		0.00 6,936.60 3,468.30	
8	1207 5	110X150 1.5SB1G .3788 AC	2	BERTHOLD BRYAN P & KATHRYN 2134 AUBURN AVENUE ATCO NJ 2134 AUBURN AVENUE	08004-1949 R2 / 16	45,200 130,200 175,400		175,400			1		0.00 7,131.76 3,565.88	
9	1207 6	90X190 1SB1G .3926 AC	2	GENTILE MATTHEW & ANGELA 2138 AUBURN AVENUE ATCO NJ 2138 AUBURN AVENUE	08004 R2 / 16	43,700 126,600 170,300		170,300			1		0.00 6,924.40 3,462.20	
10	1207 7	50X150 1SF1G .1722 AC	2	GILLIAM SEAN 2142 AUBURN AVENUE ATCO NJ 2142 AUBURN AVENUE	08004 R2 / 16	39,000 86,900 125,900		125,900			1		0.00 5,119.09 2,559.55	
11	1207 8	59X50 .0677 AC	2	DELMONTE JOSEPH 11 HOPKINS STREET VOORHEES, NJ 411 FRONT STREET	08043 R2 / 16	5,300 1,500 6,800		6,800			1		0.00 276.49 138.25	
12	1207 9	0.58 AC .5800 AC	2	STINGER REBECCA E & DOWNS COLE M 419 FRONT STREET ATCO NJ 419 FRONT STREET	08004 R2 / 16	47,200 151,300 198,500		198,500			1		0.00 8,071.01 4,035.51	
13	1207 10	.57 ACRES .5700 AC	2	VESPE MICHAEL & ANGELA 2369 AUBURN AVENUE ATCO NJ 415 FRONT STREET	08004 R2 / 16	49,000 166,700 215,700		215,700			1		0.00 8,770.36 4,385.18	
14	1207 11	158X152 1SCB1G .5513 AC	2	TARASKUS HARRY A JR & LORRAINE 427 FRONT STREET ATCO NJ 427 FRONT STREET	08004 R2 / 16	48,200 119,600 167,800		167,800			1		0.00 6,822.75 3,411.38	
Page Totals						526,800 1,531,100	0	2,057,900	Block: 1207 Lot: 11					

1	2	3	4	5	6	7	8	9	10	11		
Line	Block No Lot No. Qualification Account #	Land Dimensions Building Description Additional Lots Acreage	Prop Class	Owner's Name Address City State Property Location	Billing Code Zip Code Zoning/Tax Map Pg	Value	Exemptions Code Amount	Net Taxable Value	Deductions Code No Owners	Special Tax Codes	Num Units	Deduction Amt 2020 Tax 2021 1st
						Land Improvemnt Total						
1	1207 12	0.5105AC SLB1G .5105 AC	2	COSTELLO ROBERT C & TONYA C 2127 BARTRAM AVENUE ATCO NJ 2127 BARTRAM AVENUE	08004-1909 R2 / 16	46,600 116,900 163,500		163,500			1	0.00 6,647.91 3,323.96
2	1207 13	128X344 SLB1G 1.0108 AC	2	JOHNSON ROBERT 2121 BARTRAM AVE ATCO NJ 2121 BARTRAM AVENUE	08004 R2 / 16	48,700 120,900 169,600		169,600			1	0.00 6,895.94 3,447.97
3	1207 14	136X204 1SF1G .6369 AC	2	FERRY MARK B 382 CARL HASSELHAN DRIVE ATCO NJ 382 CARL HASSELHAN DRIVE	08004-1911 R2 / 16	47,900 90,600 138,500		138,500			1	0.00 5,631.41 2,815.71
4	1207 15	89X200 1SB .4086 AC	2	CLARK, ROBERT W. & KATHLEEN A. 374 CARL HASSELHAN DR ATCO NJ 374 CARL HASSELHAN DRIVE	08004 R2 / 16	43,900 111,400 155,300		155,300			1	0.00 6,314.50 3,157.25
5	1207 16	100X200 SLB1G .4591 AC	2	HEEBNER RICHARD E & NOREEN ANN 370 CARL HASSELHAN DRIVE ATCO NJ 370 CARL HASSELHAN DRIVE	08004 R2 / 16	45,000 137,000 182,000		182,000			1	0.00 7,400.12 3,700.06
6	1207 17	79X217 .3935 AC	2	SENATORE WILLIAM 366 CARL HASSELHAN DRIVE ATCO NJ 366 CARL HASSELHAN DRIVE	08004 R2 / 16	43,000 135,100 178,100		178,100			1	0.00 7,241.55 3,620.78
7	1208 1	107X318 .7811 AC	1	AMORIELLO PASQUALE & BARBARA 335 SOUTH RT 73 HAMMONTON NJ 422 WHITE HORSE PIKE	08037 PHB / 16	66,900 0 66,900		66,900			1	0.00 2,720.15 1,360.08
8	1208 2	157X270 1SB2G .9731 AC	2	LYNCH DANIELLE M & JOSEPH P 406 B GARDENS AVE ATCO, NJ 428 WHITE HORSE PIKE	08004 PHB / 16	45,800 205,200 251,000		251,000			2	0.00 10,205.66 5,102.83
9	1208 3	100X200 .4591 AC	1	ARNOLD VI & TURNER JOYCE 20 SPRUCE AVE HAMMONTON, NJ 436 WHITE HORSE PIKE	08037 PHB / 16	35,600 0 35,600		35,600			1	0.00 1,447.50 723.75
10	1208 4	107X160 1S-F .3930 AC	4A	608-610 MULLICA HILL ROAD LLC 335 EVESHAM ROAD LAWNSIDE, NJ 440 WHITE HORSE PIKE	08045 PHB / 16	72,700 206,000 278,700		278,700			1	0.00 11,331.94 5,665.97
11	1209 1	.24AC .2400 AC	1	LUTHER DAVID M & KRISTEN E 20 BROMLEY COURT ATCO NJ 441 HAYES MILL ROAD	08004 R4 / 16	2,300 0 2,300		2,300			1	0.00 93.52 46.76
12	1209 2	100X132 IRR .0000 AC	2	FARMER RAJESH P & ALKA 15 GRANT WOOD WAY MARLTON, NJ 166 HAYES MILL ROAD	08053 R4 / 16	40,300 179,800 220,100		220,100			1	0.00 8,949.27 4,474.64
13	1209 3	65X303 IRR .0000 AC	2	CHRETIEN COLEMAN & MUHLMICHL HEATHE 172 HAYES MILL ROAD ATCO NJ 172 HAYES MILL ROAD	08004 R4 / 16	38,200 188,600 226,800		226,800			1	0.00 9,221.69 4,610.85
14	1209 4	60X202 IRR 2SF .0000 AC	2	DABHI DIPTI 170 HAYES MILL ROAD ATCO NJ 170 HAYES MILL ROAD	08004 R4 / 16	37,000 178,200 215,200		215,200			1	0.00 8,750.03 4,375.02
Page Totals						613,900 1,669,700	0	2,283,600				Block: 1209 Lot: 4

1	2	3	4	5	6	7	8	9	10	11		
Line	Block No Lot No. Qualification Account #	Land Dimensions Building Description Additional Lots Acreage	Prop Class	Owner's Name Address City State Property Location	Billing Code Zip Code Zoning/Tax Map Pg	Value	Exemptions Code Amount	Net Taxable Value	Deductions Code No Owners	Special Tax Codes	Num Units	Deduction Amt 2020 Tax 2021 1st
						Land Improvemnt Total						
1	1209 5	0.81AC 1S-F .8100 AC	2	SCELSO PATRICK 176 HAYES MILL ROAD ATCO NJ 176 HAYES MILL ROAD	08004 R4 / 16	43,200 118,700 161,900		161,900			1	0.00 6,582.85 3,291.43
2	1209 6	0.81AC .8100 AC	1	SCELSO PATRICK A 176 HAYES MILL ROAD ATCO NJ 180 HAYES MILL ROAD	08004 R4 / 16	47,700 0 47,700		47,700			1	0.00 1,939.48 969.74
3	1209 7	75X150 1SF .2583 AC	2	CUFF ARRETTA B 182 HAYES MILL RD ATCO, NJ 182 HAYES MILL ROAD	08004 R4 / 16	37,100 79,900 117,000		117,000			1	0.00 4,757.22 2,378.61
4	1209 8	66X137 .2076 AC	2	MOUNT JAMES H & COLLEEN 187 VILLAS CT ATCO NJ 187 VILLAS COURT	08004 R4 / 16	32,200 134,300 166,500		166,500			1	0.00 6,769.89 3,384.95
5	1209 9	43X116 .1145 AC	2	PRYOR STEPHEN W 189 VILLAS COURT ATCO NJ 189 VILLAS COURT	08004 R4 / 16	32,000 123,900 155,900		155,900			1	0.00 6,338.89 3,169.45
6	1209 10	43X116 .1145 AC	2	THORNTON DAVID R JR 191 VILLAS COURT ATCO NJ 191 VILLAS COURT	08004 R4 / 16	32,000 109,200 141,200		141,200			1	0.00 5,741.19 2,870.60
7	1209 11	43X116 2SF .1145 AC	2	SCHULTZ NICHOLAS K & CHRISTY 193 VILLAS COURT ATCO NJ 193 VILLAS COURT	08004 R4 / 16	32,000 113,400 145,400		145,400			1	0.00 5,911.96 2,955.98
8	1209 12	43X116 .1145 AC	2	MERTZ STEVEN C & CHRISTINE M 195 VILLAS COURT ATCO NJ 195 VILLAS COURT	08004 R4 / 16	32,000 110,500 142,500		142,500			1	0.00 5,794.05 2,897.03
9	1209 13	43X116 .1145 AC	2	LUCAS VINCENT L & MELANIE R 197 VILLAS COURT ATCO NJ 197 VILLAS COURT	08004 R4 / 16	30,400 106,600 137,000		137,000			1	0.00 5,570.42 2,785.21
10	1209 14	43X116 .1145 AC	2	PARKER CHERIE C 199 VILLAS COURT ATCO NJ 199 VILLAS COURT	08004 R4 / 16	30,400 106,500 136,900		136,900			1	0.00 5,566.35 2,783.18
11	1209 15	43X116 .1145 AC	2	HEKIERSKI STEPHEN E JR 201 VILLAS COURT ATCO NJ 201 VILLAS COURT	08004 R4 / 16	32,000 107,200 139,200		139,200			1	0.00 5,659.87 2,829.94
12	1209 16	43X116 .1145 AC	2	SCHAFFER HELEN 203 VILLAS CT ATCO NJ 203 VILLAS COURT	08004 R4 / 16	32,000 122,600 154,600		154,600			1	0.00 6,286.04 3,143.02
13	1209 17	43X116 .1145 AC	2	RENSCH SALLY MARIE 205 VILLAS COURT ATCO NJ 205 VILLAS COURT	08004 R4 / 16	32,000 125,200 157,200		157,200			1	0.00 6,391.75 3,195.88
14	1209 18	43X116 .1145 AC	2	LAURIA ADRIAN 207 VILLAS COURT ATCO NJ 207 VILLAS COURT	08004 R4 / 16	32,000 128,700 160,700		160,700			1	0.00 6,534.06 3,267.03
Page Totals						477,000 1,486,700	0	1,963,700				Block: 1209 Lot: 18

1	2	3	4	5	6	7	8	9	10	11		
Line	Block No Lot No. Qualification Account #	Land Dimensions Building Description Additional Lots Acreage	Prop Class	Owner's Name Address City State Property Location	Billing Code Zip Code Zoning/Tax Map Pg	Value	Exemptions Code Amount	Net Taxable Value	Deductions Code No Owners	Special Tax Codes	Num Units	Deduction Amt 2020 Tax 2021 1st
						Land Improvemnt Total						
1	1209 19	43X116 .1145 AC	2	TADDIA JOHN & ELEANOR M - TRUSTEES 209 VILLAS COURT ATCO NJ 209 VILLAS COURT	08004 R4 / 16	32,000 128,800 160,800		160,800	V1 2		1	250.00 6,288.13 3,144.07
2	1209 20	43X116 .1145 AC	2	ANASTASI DEBORAH 211 VILLAS COURT ATCO NJ 211 VILLAS COURT	08004 R4 / 16	32,100 106,500 138,600		138,600	D1 1		1	250.00 5,385.48 2,692.74
3	1209 21	43X116 .1145 AC	2	OLIVA MARGARET M 215 VILLAS COURT ATCO NJ 215 VILLAS COURT	08004 R4 / 16	30,500 109,300 139,800		139,800	S1 1		1	250.00 5,434.27 2,717.14
4	1209 22	64X108 .1587 AC	2	STANLEY, DEBORAH M. 95 FERGESON AVE FRANKLINVILLE, NJ 214 VILLAS COURT	08322 R4 / 16	30,200 136,700 166,900		166,900			1	0.00 6,786.15 3,393.08
5	1209 23	43X116 .1145 AC	2	COULTER DANIEL J & CHRISTINA 210 VILLAS COURT ATCO NJ 210 VILLAS COURT	08004 R4 / 16	32,000 120,400 152,400		152,400			1	0.00 6,196.58 3,098.29
6	1209 24	43X116 .1145 AC	2	KOSS PAULINE (L/E)& KOSS, DAVIDM/S 208 VILLAS COURT ATCO NJ 208 VILLAS COURT	08004 R4 / 16	32,000 120,000 152,000		152,000	W1 1		1	250.00 5,930.32 2,965.16
7	1209 25	43X116 .1145 AC	2	CAIN KATHYANN & MATTHEW L 206 VILLAS COURT ATCO NJ 206 VILLAS COURT	08004 R4 / 16	30,400 120,100 150,500		150,500			1	0.00 6,119.33 3,059.67
8	1209 26	43X116 .1145 AC	2	CHANDLER ELIZABETH J 204 VILLAS COURT ATCO NJ 204 VILLAS COURT	08004 R4 / 16	30,400 124,600 155,000		155,000			1	0.00 6,302.30 3,151.15
9	1209 27	43X116 .1145 AC	2	GAREY JEREMY & JENNA R 202 VILLAS CT ATCO NJ 202 VILLAS COURT	08004 R4 / 16	32,000 144,900 176,900		176,900			1	0.00 7,192.75 3,596.38
10	1209 28	43X116 .1145 AC	2	FERN WILLIAM T SR & CAROLE J 200 VILLAS COURT ATCO NJ 200 VILLAS COURT	08004 R4 / 16	32,000 132,500 164,500		164,500			1	0.00 6,688.57 3,344.29
11	1209 29	43X116 .1145 AC	2	LAW LYNDA C 198 VILLAS COURT ATCO NJ 198 VILLAS COURT	08004 R4 / 16	32,000 128,300 160,300		160,300			1	0.00 6,517.80 3,258.90
12	1209 30	43X116 .1145 AC	2	WOOD DAVID B & ANTOINETTE 196 VILLAS COURT ATCO NJ 196 VILLAS COURT	08004 R4 / 16	32,000 107,700 139,700		139,700			1	0.00 5,680.20 2,840.10
13	1209 31	72X202 .3339 AC	2	DAEHLING CHERYL A & DOUGLAS 194 VILLAS COURT ATCO NJ 194 VILLAS COURT	08004 R4 / 16	33,500 108,000 141,500		141,500			1	0.00 5,753.39 2,876.70
14	1209 32	4.76AC 4.7600 AC	1	COOPER FOLLY DEVELOPERS L L C 191 WHITE HORSE PIKE BERLIN NJ 192 VILLAS COURT	08009 R4 / 16	2,400 0 2,400		2,400			1	0.00 97.58 48.79
Page Totals				V1 250 S1 250	D1 250 W1 250	413,500 1,587,800	0	2,001,300				Block: 1209 Lot: 32

1	2	3	4	5	6	7	8	9	10	11		
Line	Block No Lot No. Qualification Account #	Land Dimensions Building Description Additional Lots Acreage	Prop Class	Owner's Name Address City State Property Location	Billing Code Zip Code Zoning/Tax Map Pg	Value	Exemptions Code Amount	Net Taxable Value	Deductions Code No Owners	Special Tax Codes	Num Units	Deduction Amt 2020 Tax 2021 1st
						Land Improvemnt Total						
1	1209 33	2 AC 1SS2G1 2.0000 AC	4A	SCELSO ALEXANDER 455 COOPER FOLLY ROAD ATCO NJ 455 COOPER FOLLY ROAD	08004 R4 / 16	55,000 124,700 179,700		179,700			1	0.00 7,306.60 3,653.30
2	1209 34	0.66AC RF .6600 AC	2	LUCAS JAMES & GRACE 439 COOPER FOLLY ROAD ATCO NJ 439 COOPER FOLLY ROAD	08004 R4 / 16	40,600 118,400 159,000		159,000	V1	2	1	250.00 6,214.94 3,107.47
3	1209 35	0.22AC .2200 AC	1	LUCAS JAMES E & GRACE 439 COOPER FOLLY ROAD ATCO NJ 431 COOPER FOLLY ROAD	08004 R4 / 16	2,300 0 2,300		2,300			1	0.00 93.52 46.76
4	1209 36	0.28AC .2800 AC	1	LUCAS JAMES E & GRACE 439 COOPER FOLLY ROAD ATCO NJ 441 COOPER FOLLY ROAD	08004 R4 / 16	2,400 0 2,400		2,400			1	0.00 97.58 48.79
5	1209 37	2.75 AC JUNKYARD 2.7500 AC	1	SCELSO ALEXANDER & FRANCES 455 COOPER FOLLY ROAD ATCO NJ 443 COOPER FOLLY ROAD	08004 R4 / 16	12,400 0 12,400		12,400			1	0.00 504.18 252.09
6	1301 1	50X169 .1940 AC	1	DRIALO JOSEPH E SR (EST) & JON 2239 ELLWOOD AVE ATCO NJ 2152 ATCO AVENUE	08004 TC / 17	17,500 0 17,500		17,500			1	0.00 711.55 355.78
7	1301 2	50X169 1SB1G 2 UNITS .1940 AC	4A	SMITH MICHAEL A & VERONICA 231 MILL RD MARLTON NJ 2154 ATCO AVENUE	08053 TC / 17	39,000 134,600 173,600		173,600			1	0.00 7,058.58 3,529.29
8	1301 4	50X200 1SF1G 3 APTS .2296 AC	4A	SOUTHAMPTON CONSULTANTS LLC 428 KELLY DRIVE STE C WEST BERLIN NJ 2156 ATCO AVENUE	08091 TC / 17	41,300 139,700 181,000		181,000			3	0.00 7,359.46 3,679.73
9	1301 5	50X200 1.5SF 3 UNITS .2296 AC	2	BOND LIMITED LLC 1732 CONRAD AVE WATERFORD, NJ 2158 ATCO AVE	08089 TC / 17	38,000 112,100 150,100		150,100			3	0.00 6,103.07 3,051.54
10	1301 6	45X200 2SF .2066 AC	2	DELUCA JOSEPH & DAWN & JOSEPH M 853 ATSION ROAD SHAMONG, NJ 2160 ATCO AVENUE	08088 TC / 17	37,100 89,800 126,900		126,900			1	0.00 5,159.75 2,579.88
11	1301 7	54X200 1SF .2479 AC	2	LUDOVICH NICHOLAS & MARY A -TRUSTEE 11 WHITING STREET BERLIN NJ 2162 ATCO AVENUE	08009 TC / 17	40,500 128,000 168,500		168,500			1	0.00 6,851.21 3,425.61
12	1301 8	100X200 1SF1G .4591 AC	2	HOLT ALBERT & BARBARA ANN 106 CLIFTON STREET AIKEN, SC 2166 ATCO AVENUE	29803 TC / 17	42,800 92,900 135,700		135,700			1	0.00 5,517.56 2,758.78
13	1301 9	50X200 2SFF1G .2296 AC	2	WATKINS TATIANA 2170 ATCO AVENUE ATCO NJ 2170 ATCO AVENUE	08004 TC / 17	38,000 124,500 162,500		162,500			1	0.00 6,607.25 3,303.63
14	1301 10	50X200 2SF .2296 AC	2	KILIANY ROBERT & JOANNE 105 CLEMS RUN MULLICA HILL NJ 2172 ATCO AVENUE	08062 TC / 17	38,000 78,800 116,800		116,800			1	0.00 4,749.09 2,374.55
Page Totals			V1 250			444,900 1,143,500	0	1,588,400				Block: 1301 Lot: 10

1	2	3	4	5	6	7	8	9	10	11		
Line	Block No Lot No. Qualification Account #	Land Dimensions Building Description Additional Lots Acreage	Prop Class	Owner's Name Address City State Property Location	Billing Code Zip Code Zoning/Tax Map Pg	Value	Exemptions Code Amount	Net Taxable Value	Deductions Code No Owners	Special Tax Codes	Num Units	Deduction Amt 2020 Tax 2021 1st
						Land Improvemnt Total						
1	1301 11	55X200 1SF 2 UNITS .2525 AC	4A	EHB PROPERTIES INC 230 KINGS HWY E #217 HADDONFIELD NJ 2174 ATCO AVENUE	08033 TC / 17	45,400 118,400 163,800		163,800			1	0.00 6,660.11 3,330.06
2	1301 12	40X134 2SBL2G .1230 AC	4A	SOUNDERS ROBERT & MERRYLEE 2176 ATCO AVE ATCO NJ 2176 ATCO AVENUE	08004 TC / 17	29,100 191,500 220,600		220,600			1	0.00 8,969.60 4,484.80
3	1301 13	65X25 2SF .0373 AC	2	HANSEN LELAND R III 832 BIRCH TERRACE WILLIAMSTOWN NJ 425 WEST ATLANTIC AVENUE	08094 TC / 17	29,700 45,000 74,700		74,700			1	0.00 3,037.30 1,518.65
4	1301 14	30X100 .0689 AC	1	SMITH MICHAEL A & VERONICA 231 MILL RD MARLTON NJ 390 FRONT STREET	08053 TC / 17	4,500 0 4,500		4,500			1	0.00 182.97 91.49
5	1302 1	0.85 AC .8500 AC	15C	TOWNSHIP OF WATERFORD 2131 AUBURN AVE ATCO NJ 425 RARITAN AVENUE	08004 SPLT / 17	59,500 7,600 67,100		*Exempt*			1	0.00 0.00 0.00
6	1302 2	95X175 1SF1G .3817 AC	2	ANDERSON RONALD K JR & OWENS BERNIC 437 RARITAN AVENUE ATCO NJ 437 RARITAN AVENUE	08004 R2 / 17	39,300 66,600 105,900		105,900			1	0.00 4,305.89 2,152.95
7	1302 3	0.33 AC 1SF .3300 AC	2	LAVENDER DAVID A & JANIS Y 441 RARITAN AVENUE ATCO NJ 441 RARITAN AVENUE	08004-1513 R2 / 17	39,500 100,800 140,300		140,300			1	0.00 5,704.60 2,852.30
8	1302 4	0.50 AC 1SF1G .5000 AC	15F	LATTANZI JAMES A & JEANNE 445 RARITAN AVE ATCO NJ 445 RARITAN AVENUE	08004 R2 / 17	37,500 167,400 204,900		*Exempt*			1	0.00 0.00 0.00
9	1302 5	104X90 .2149 AC	1	STURGIS EDWARD J & SUSAN J 48 MARLTON ROAD WOODSTOWN, NJ 449 RARITAN AVENUE	08098 R2 / 17	20,200 0 20,200		20,200			1	0.00 821.33 410.67
10	1302 6	95X131 .2857 AC	1	STURGIS EDWARD J & SUSAN J 48 MARLTON ROAD WOODSTOWN, NJ 453 RARITAN AVENUE	08098 R2 / 17	20,800 0 20,800		20,800			1	0.00 845.73 422.87
11	1302 7	181X180 2SF1G .7479 AC	2	STURGIS EDWARD J & SUSAN J 48 MARLTON ROAD WOODSTOWN, NJ 2205 BARTRAM AVENUE	08098 R2 / 17	50,200 67,000 117,200		117,200			1	0.00 4,765.35 2,382.68
12	1303 1	84X60 2SF2G .1157 AC	4A	DCT ENTERPRISES LLC 679 MAPLE AVE ATCO NJ 418 RARITAN AVENUE	08004 TC / 17	44,200 137,000 181,200		181,200			1	0.00 7,367.59 3,683.80
13	1303 2	0.03 AC 2SBL .0300 AC	15C	TOWNSHIP OF WATERFORD 2131 AUBURN AVE ATCO NJ 2204 ATCO AVENUE	08004 TC / 17	16,100 183,800 199,900		*Exempt*			1	0.00 0.00 0.00
14	1303 3	0.17 AC 16 .1700 AC	4A	OLD INDIAN MILLS DEVELOPMENT LLC 6 JESSICA COURT TABERNACLE NJ 2208 ATCO AVENUE	08088 TC / 17	99,900 200,000 299,900		299,900			1	0.00 12,193.93 6,096.97

Page Totals

422,800
926,300

0

1,349,100

Block: 1303
Lot: 3

1	2	3	4	5	6	7	8	9	10	11		
Line	Block No Lot No. Qualification Account #	Land Dimensions Building Description Additional Lots Acreage	Prop Class	Owner's Name Address City State Property Location	Billing Code Zip Code Zoning/Tax Map Pg	Value Land Improvmnt Total	Exemptions Code Amount	Net Taxable Value	Deductions Code No Owners	Special Tax Codes	Num Units	Deduction Amt 2020 Tax 2021 1st
1	1303 4	120X100 2SB1G 2 UNITS 5 .2755 AC	4A	2212 RUDOLPH HOLDINGS LLC 2212 ATCO AVENUE ATCO NJ 2212 ATCO AVENUE	08004 TC / 17	78,000 187,900 265,900		265,900		1	0.00 10,811.49 5,405.75	
2	1303 6	100X108 2SB1G .2479 AC	4A	MCDERMOTT JEANNE S 2216 ATCO AVE ATCO NJ 2216 ATCO AVENUE	08004 TC / 17	66,300 92,700 159,000		159,000		1	0.00 6,464.94 3,232.47	
3	1303 7	84X220 1SB .4242 AC	2	SCHILLER DENNIS G & KATHLEEN M 461 CHURCH ST ATCO NJ 461 CHURCH STREET	08004-1540 TC / 17	41,900 98,600 140,500		140,500		1	0.00 5,712.73 2,856.37	
4	1303 8	60X220 1SF1G .3030 AC	2	JULIANO HARRY 463 CHURCH STREET ATCO NJ 463 CHURCH STREET	08004 R2 / 17	41,000 70,800 111,800		111,800		1	0.00 4,545.79 2,272.90	
5	1303 9	75X220 1SF1G 10 .3788 AC	2	SPAUDLING RITA 465 CHURCH STREET ATCO NJ 465 CHURCH STREET	08004 R2 / 17	42,500 152,000 194,500		194,500		1	0.00 7,908.37 3,954.19	
6	1303 11	93 X 220 1SF .4697 AC	2	PERCH STEVEN T & LAURA L 469 CHURCH ST ATCO NJ 469 CHURCH STREET	08004-1540 R2 / 17	44,300 118,100 162,400		162,400		1	0.00 6,603.18 3,301.59	
7	1303 12	51X89 1SS .1042 AC	2	EPPLEMAN, BRYAN 436 RARITAN AVE ATCO NJ 436 RARITAN AVENUE	08004 R2 / 17	35,400 42,700 78,100		78,100		1	0.00 3,175.55 1,587.78	
8	1303 13	0.39 AC 1SF1G .3900 AC	2	ROSENBERGER, HOWARD & SANDRA 434 RARITAN AVE ATCO NJ 434 RARITAN AVENUE	08004-1553 R2 / 17	42,300 101,200 143,500		143,500	V1 2	1	250.00 5,584.71 2,792.36	
9	1303 14	61X170 2SB1G .2381 AC	15C	TOWNSHIP OF WATERFORD 2131 AUBURN AVE ATCO, NJ 430 RARITAN AVENUE	08004 R2 / 17	38,200 1,800 40,000		*Exempt*		1	0.00 0.00 0.00	
10	1303 15	57X175 2SF2G .2290 AC	2	GIORDANO CINDY 428 RARITAN AVENUE ATCO NJ 428 RARITAN AVENUE	08004 R2 / 17	38,100 96,600 134,700		134,700	S1 1	1	250.00 5,476.90 2,738.45	
11	1303 19	0.12 AC 1SCB1G 17,18 .1200 AC	4A	MOSELEYS LIQUOR STORE INC 422 RARITAN AVE ATCO NJ 422 RARITAN AVENUE	08004-1553 TC / 17	40,600 97,000 137,600		137,600		1	0.00 5,594.82 2,797.41	
12	1304 1	100X200 2SF1G .4591 AC	2	LOVELAND WILLIAM C & PATRICIA L 2218 ATCO AVENUE ATCO NJ 2218 ATCO AVENUE	08004 TC / 17	42,800 101,800 144,600		144,600		1	0.00 5,879.44 2,939.72	
13	1304 2	50X200 1SB1G .2296 AC	2	ANNING RICHARD AARON 2222 ATCO AVENUE ATCO NJ 2222 ATCO AVENUE	08004 TC / 17	36,000 91,200 127,200		127,200		1	0.00 5,171.95 2,585.98	
14	1304 3	35X200 1SF1G 1 UNIT .1607 AC	4A	PARADISO NICHOLAS M & JOHNNA M 495 FIRST ST ATCO NJ 2224 ATCO AVENUE	08004-2025 TC / 17	34,700 94,300 129,000		129,000		1	0.00 5,245.14 2,622.57	
Page Totals				V1 250 S1 250		583,900 1,344,900	0	1,928,800			Block: 1304 Lot: 3	

1	2	3		4		5	6	7	8	9	10	11
Line	Block No Lot No. Qualification Account #	Land Dimensions Building Description Additional Lots Acreage	Prop Class	Owner's Name Address City State Property Location	Billing Code Zip Code Zoning/Tax Map Pg	Value	Exemptions Code Amount	Net Taxable Value	Deductions Code No Owners	Special Tax Codes	Num Units	Deduction Amt 2020 Tax 2021 1st
						Land Improvemnt Total						
1	1304 4	40X200 1.5SF .1837 AC	2	HARVEY DOUGLAS S 94 WILLOW GROVE ROAD SHAMONG, NJ 2226 ATCO AVENUE	08088 TC / 17	34,200 80,900 115,100		115,100			1	0.00 4,679.97 2,339.99
2	1304 5	45X200 2SF .2066 AC	2	MANLEY KEVIN & ELAINE 2228 ATCO AVENUE ATCO NJ 2228 ATCO AVENUE	08004 TC / 17	37,100 79,000 116,100		116,100			1	0.00 4,720.63 2,360.32
3	1304 6	80X200 1SB1G .3673 AC	2	BRENNAN KEVIN M & WATSON DIANA L 2232 ATCO AVENUE ATCO, NJ 2232 ATCO AVENUE	08004 TC / 17	40,900 95,600 136,500		136,500			1	0.00 5,550.09 2,775.05
4	1304 7	50X200 2SF1G .2296 AC	2	DICROCE ANN MARIE 2234 ATCO AVE ATCO NJ 2234 ATCO AVENUE	08004 TC / 17	38,000 90,900 128,900		128,900			1	0.00 5,241.07 2,620.54
5	1304 8	50X200 .2296 AC	1	SCHAEFFER ROBERT 2236-2240 ATCO AVENUE ATCO NJ 2236 ATCO AVENUE	08004 TC / 17	9,500 0 9,500		9,500			1	0.00 386.27 193.14
6	1304 9	75X200 1.5SB1G .3444 AC	2	SCHAEFFER ROBERT 2236-2240 ATCO AVENUE ATCO NJ 2240 ATCO AVENUE	08004 TC / 17	40,400 119,100 159,500		159,500			1	0.00 6,485.27 3,242.64
7	1304 10	75X200 .3444 AC	2	AKERS MARK 2244 ATCO AVENUE ATCO NJ 2244 ATCO AVENUE	08004 TC / 17	40,400 113,200 153,600		153,600			1	0.00 6,245.38 3,122.69
8	1304 11	100X200 .4591 AC	2	PALLADINO JOSEPH M JR & BONNIE J 2248 ATCO AVENUE ATCO NJ 2248 ATCO AVENUE	08004 TC / 17	42,800 170,200 213,000		213,000			1	0.00 8,660.58 4,330.29
9	1304 12	125X200 1SF1G .5739 AC	2	DI MEGLIO DAVID P 594 WHITE HORSE PIKE ATCO NJ 2252 ATCO AVENUE	08004 TC / 17	45,100 93,500 138,600		138,600			1	0.00 5,635.48 2,817.74
10	1304 13	175X200 1SF1G .8035 AC	2	SCOTT BRIAN J & VIRGINIA A ZOOK- 2258 ATCO AVE ATCO NJ 2258 ATCO AVENUE	08004 TC / 17	49,900 186,200 236,100		236,100			1	0.00 9,599.83 4,799.92
11	1305 1	120X200 1SF 2 .5510 AC	2	BROMFIELD LISA 2264 ATCO AVENUE ATCO NJ 2264 ATCO AVENUE	08004 OP / 17	44,700 81,400 126,100		126,100			1	0.00 5,127.23 2,563.62
12	1305 3	45X200 .2066 AC	1	LOGEREN STEVEN W 2272 ATCO AVENUE ATCO, NJ 2270 ATCO AVENUE	08004 OP / 17	8,100 0 8,100		8,100			1	0.00 329.35 164.68
13	1305 4	55X200 1SF2G .2525 AC	2	LOGEREN STEVEN W 2272 ATCO AVENUE ATCO, NJ 2272 ATCO AVENUE	08004 OP / 17	42,800 73,500 116,300		116,300			1	0.00 4,728.76 2,364.38
14	1305 5	100X200 1SF1G .4591 AC	2	PRIESTLEY DOUGLAS A & MARY 2276 ATCO AVE ATCO NJ 2276 ATCO AVENUE	08004 OP / 17	42,800 71,300 114,100		114,100			1	0.00 4,639.31 2,319.66
Page Totals						516,700 1,254,800	0	1,771,500	Block: 1305 Lot: 5			

1	2	3		4		5	6	7	8	9	10	11
Line	Block No Lot No. Qualification Account #	Land Dimensions Building Description Additional Lots Acreage	Prop Class	Owner's Name Address City State Property Location	Billing Code Zip Code Zoning/Tax Map Pg	<u>Value</u>	Exemptions Code Amount	Net Taxable Value	Deductions Code No Owners	Special Tax Codes	Num Units	Deduction Amt 2020 Tax 2021 1st
						Land Improvemnt Total						
1	1305 6	75X200 2SF .3444 AC	2	ROWAND JOHN & SUSAN C. 2280 ATCO AVENUE ATCO NJ 2280 ATCO AVENUE	08004 OP / 17	40,400 133,900 174,300		174,300			1	0.00 7,087.04 3,543.52
2	1305 7	75X200 1SF1G .3444 AC	2	SHARP, GEORGE JOHN & % HESS,THERESA 2284 ATCO AVE ATCO, NJ 2284 ATCO AVENUE	08004 OP / 17	40,400 100,800 141,200		141,200			1	0.00 5,741.19 2,870.60
3	1306 1	100X200 1SF .4591 AC	2	SYVERTSON FREDERICK & LINDA 798 RARITAN AVENUE ATCO NJ 2261 AUBURN AVENUE	08004 OP / 17	45,000 80,300 125,300		125,300			1	0.00 5,094.70 2,547.35
4	1306 2	21X200 0.964 AC	1	GOODALL WILSON J JR & ADELE L 2269 AUBURN AVE ATCO NJ 2265 AUBURN AVENUE	08004-1633 OP / 17	400 0 400		400			1	0.00 16.26 8.13
5	1306 3	100X200 1SF .4591 AC	2	GOODALL WILSON J JR 2269 AUBURN AVE ATCO NJ 2269 AUBURN AVENUE	08004-1633 OP / 17	45,000 85,300 130,300		130,300			1	0.00 5,298.00 2,649.00
6	1306 4	100X200 1SF .4591 AC	2	MORRIS SANDRA 2273 AUBURN AVE ATCO NJ 2273 AUBURN AVENUE	08004 OP / 17	45,000 112,100 157,100		157,100	D1 1		1	250.00 6,137.69 3,068.85
7	1306 5	0.40 AC 1SF .4000 AC	2	PURR RUTH M 2275 AUBURN AVENUE ATCO NJ 2275 AUBURN AVENUE	08004-1227 OP / 17	45,100 139,500 184,600		184,600			1	0.00 7,505.84 3,752.92
8	1306 6	100X100 1SF .2296 AC	2	GRAFF WILLIAM & HELENE 2414 CENTRAL AVENUE BERLIN NJ 537 THIRD STREET	08009 OP / 17	41,300 88,100 129,400		129,400			1	0.00 5,261.40 2,630.70
9	1307 1	121X200 2SF 2 .5556 AC	2	PATTON GEORGE F & MARGUERITE L 2260 AUBURN AVE ATCO NJ 2260 AUBURN AVENUE	08004 R2 / 17	47,000 79,900 126,900		126,900	V1 S1 2		1	500.00 4,659.75 2,329.88
10	1307 3	100X200 1SF1G .4591 AC	2	KOCHER PATRICK B & JOANN M 2268 AUBURN AVE ATCO NJ 2268 AUBURN AVENUE	08004-1640 R2 / 17	45,000 126,700 171,700		171,700	V1 1		1	250.00 6,731.32 3,365.66
11	1307 4	50X200 1SF .2296 AC	2	VOSS LARRY W JR & DORIS L 2270 AUBURN AVE ATCO NJ 2270 AUBURN AVENUE	08004-0000 R2 / 17	40,000 78,700 118,700		118,700			1	0.00 4,826.34 2,413.17
12	1307 5	100X200 0.4591 AC	2	IULIUCCI PHILIP IV & CORINNE 2274 AUBURN AVE ATCO NJ 2274 AUBURN AVENUE	08004 R2 / 17	45,000 150,700 195,700		195,700			1	0.00 7,957.16 3,978.58
13	1307 6	100X200 0.4591 AC	1	IULIUCCI SHAWN DAVID- TRUSTEE 349 ALSARAH COURT ATCO NJ 2276 AUBURN AVENUE	08004 R2 / 17	45,000 0 45,000		45,000			1	0.00 1,829.70 914.85
14	1308 1	85X85 1SF1G .1659 AC	2	CAMPBELL DONNA LEE 482 SECOND ST ATCO NJ 482 SECOND STREET	08004-1608 R2 / 17	39,300 55,200 94,500		94,500			1	0.00 3,842.37 1,921.19
Page Totals				V2 500 S1 250	D1 250	563,900 1,231,200	0	1,795,100				Block: 1308 Lot: 1

1	2	3	4	5	6	7	8	9	10	11		
Line	Block No Lot No. Qualification Account #	Land Dimensions Building Description Additional Lots Acreage	Prop Class	Owner's Name Address City State Property Location	Billing Code Zip Code Zoning/Tax Map Pg	Value	Exemptions Code Amount	Net Taxable Value	Deductions Code No Owners	Special Tax Codes	Num Units	Deduction Amt 2020 Tax 2021 1st
						Land Improvemnt Total						
1	1308 2	.69 AC 1SF .6900 AC	2	MINER STEVEN E SR & MARY F 2269 BARTRAM AVE ATCO NJ 2269 BARTRAM AVENUE	08004-1641 R2 / 17	50,600 106,500 157,100		157,100			1	0.00 6,387.69 3,193.85
2	1308 3	100X200 1SF .4591 AC	2	BROGDEN DAVID W & MARIE A 2277 BARTRAM AVE ATCO NJ 2277 BARTRAM AVENUE	08004-1641 R2 / 17	45,000 105,500 150,500		150,500	V1 2		1	250.00 5,869.33 2,934.67
3	1308 4	150X200 1SF 5 .6887 AC	2	KUPCZYN STACEY 2279 BARTRAM AVE ATCO NJ 2279 BARTRAM AVENUE	08004 R2 / 17	50,000 136,700 186,700		186,700			1	0.00 7,591.22 3,795.61
4	1308 6	60X115 .1584 AC	2	CAMPBELL DONNA LEE 482 SECOND STREET ATCO NJ 2263 BARTRAM AVENUE	08004 R2 / 17	8,900 4,800 13,700		13,700			1	0.00 557.04 278.52
5	1309 1	2.09 AC 1.5SF1G 2.0900 AC	2	GRACE JAMES J JR & DEBRA ANN 2262 BARTRAM AVE ATCO NJ 2262 BARTRAM AVENUE	08004 R2 / 17	55,500 156,700 212,200		212,200			1	0.00 8,628.05 4,314.03
6	1309 2	100X270 1SF2G .6198 AC	2	GRIM LAURALYNN A 2272 BARTRAM AVENUE ATCO NJ 2272 BARTRAM AVENUE	08004-1642 R2 / 17	45,800 142,000 187,800		187,800			1	0.00 7,635.95 3,817.98
7	1309 3	1.14 AC 1SF2G 1.1400 AC	2	FACCHINEI JAMES E & ANNE J 2276 BARTRAM AVENUE ATCO NJ 2276 BARTRAM AVENUE	08004-1642 R2 / 17	53,400 213,300 266,700		266,700			1	0.00 10,844.02 5,422.01
8	1309 4	1.033 AC 1SCB 1.0330 AC	4A	PRECISION CONSTRUCTION BUILDERS LLC 10 WILLOW ROAD #C-283 MAPLE SHADE NJ 579 THIRD STREET	08052 R2 / 17	75,600 231,500 307,100		307,100			1	0.00 12,486.69 6,243.35
9	1309 5	222X151 .7696 AC	2	GRACE JAMES JR & DEBRA ANN 2262 BARTRAM AVENUE ATCO NJ 500 SECOND STREET	08004 R2 / 17	50,900 259,700 310,600		310,600			1	0.00 12,629.00 6,314.50
10	1310 1	1.38 AC 1SF 1.3800 AC	2	BARLIER JOANNE M 2260 CLIFFORD AVENUE ATCO NJ 2260 CLIFFORD AVENUE	08004 R2 / 17	51,900 112,800 164,700		164,700			1	0.00 6,696.70 3,348.35
11	1310 2	1.38 AC 1.3800 AC	2	OREM JOHN P & JUDI A 585 THIRD ST ATCO NJ 585 THIRD STREET	08004 R2 / 17	51,900 147,800 199,700		199,700			1	0.00 8,119.80 4,059.90
12	1311 1	200X200 .9183 AC	15C	TOWNSHIP OF WATERFORD 2131 AUBURN AVE ATCO, NJ 2215 DENVER AVENUE	08004 R2 / 17	25,000 0 25,000		*Exempt*			1	0.00 0.00 0.00
13	1311 2	.92 AC .9200 AC	15C	TOWNSHIP OF WATERFORD 2131 AUBURN AVE ATCO, NJ 2205 DENVER AVENUE	08004 R2 / 17	25,000 0 25,000		*Exempt*			1	0.00 0.00 0.00
14	1311 3	100X200 1SF .4591 AC	2	GEORGE RITA J 593 THIRD ST ATCO NJ 593 THIRD STREET	08004 R2 / 17	45,000 80,400 125,400		125,400			1	0.00 5,098.76 2,549.38
Page Totals			V1 250			584,500 1,697,700	0	2,282,200				Block: 1311 Lot: 3

1	2	3	4	5	6	7	8	9	10	11		
Line	Block No Lot No. Qualification Account #	Land Dimensions Building Description Additional Lots Acreage	Prop Class	Owner's Name Address City State Property Location	Billing Code Zip Code Zoning/Tax Map Pg	Value	Exemptions Code Amount	Net Taxable Value	Deductions Code No Owners	Special Tax Codes	Num Units	Deduction Amt 2020 Tax 2021 1st
						Land Improvemnt Total						
1	1311 4	100X200 .4591 AC	1	ANDERSON WALTER E SR & GLORIA H 1414 RIVERSIDE DRIVE WEST RICHLAND WA 597 THIRD STREET	99353 R2 / 17	800 0 800		800			1	0.00 32.53 16.27
2	1312 1	.87 AC 2SF .8700 AC	2	MONASTRA JUSTIN E & MEGAN 506 RARITAN AVE ATCO NJ 506 RARITAN AVENUE	08004 R2 / 17	47,100 84,000 131,100		131,100			1	0.00 5,330.53 2,665.27
3	1312 3	0.57 AC 1SF1G 2 .5700 AC	2	ONCAY STACY H & ADAM E 2254 CLIFFORD AVENUE ATCO NJ 2254 CLIFFORD AVENUE	08004 R2 / 17	51,000 107,700 158,700		158,700			1	0.00 6,452.74 3,226.37
4	1312 4	100X150 1SF1G .3444 AC	2	MERLINO BENJAMIN N SR 2258 CLIFFORD AVENUE ATCO NJ 2258 CLIFFORD AVENUE	08004 R2 / 17	43,500 183,200 226,700		226,700			1	0.00 9,217.62 4,608.81
5	1312 5	0.61 AC 1SF .6100 AC	2	JONES ERIC M 528 RARITAN AVENUE ATCO NJ 528 RARITAN AVENUE	08004-1648 R2 / 17	45,700 74,000 119,700		119,700			1	0.00 4,867.00 2,433.50
6	1312 6	0.438 AC 1SF1G .4380 AC	2	DEUTSCH ANNA 522 RARITAN AVENUE ATCO, NJ 522 RARITAN AVENUE	08004 R2 / 17	42,300 146,400 188,700		188,700			1	0.00 7,672.54 3,836.27
7	1312 7	0.34 AC 1SF .3400 AC	2	WILHELM ROBERT H & STEPHANIE M 516 RARITAN AVE ATCO NJ 516 RARITAN AVENUE	08004-1648 R2 / 17	38,900 125,600 164,500		164,500	V1 2		1	250.00 6,438.57 3,219.29
8	1313 1	5.66 AC 1SFR 2,3,4 5.6600 AC	15E	ATCO CEMETERY %BANES RAYMOND 2112 ATCO AVE ATCO NJ 2242 BARTRAM AVENUE	08004 R2 / 17	117,800 60,600 178,400		*Exempt*			1	0.00 0.00 0.00
9	1314 1	100X200 1SF .4591 AC	2	ENDRES BRITNEE & NOCELLA ANGELO 2233 BARTRAM AVENUE ATCO NJ 2233 BARTRAM AVENUE	08004 R2 / 17	45,000 147,200 192,200		192,200			1	0.00 7,814.85 3,907.43
10	1314 2	150X200 1SS1G .6887 AC	2	DEZEEUW JOHN 2239 BARTRAM AVENUE ATCO NJ 2239 BARTRAM AVENUE	08004 R2 / 17	50,000 108,300 158,300		158,300			1	0.00 6,436.48 3,218.24
11	1314 3	50X200 .2296 AC	1	DUBLE NORMAN R & FRANCES O 493 THIRD STREET ATCO NJ 2243 BARTRAM AVENUE	08004 R2 / 17	10,000 0 10,000		10,000			1	0.00 406.60 203.30
12	1314 4	100X200 2SF1G .4591 AC	2	RICHARDSON WILLIAM & KATHLEEN 2247 BARTRAM AVE ATCO NJ 2247 BARTRAM AVENUE	08004-1612 R2 / 17	45,000 103,200 148,200		148,200			1	0.00 6,025.81 3,012.91
13	1314 5	92X200 1SF .4224 AC	2	SCHMIDT JENNIFER B 2251 BARTRAM AVENUE ATCO NJ 2251 BARTRAM AVENUE	08004 R2 / 17	44,200 114,900 159,100		159,100			1	0.00 6,469.01 3,234.51
14	1314 6	92X200 1SF .4224 AC	2	MCCLURE MICHAEL P & AMY M 2255 BARTRAM AVENUE ATCO NJ 2255 BARTRAM AVENUE	08004 R2 / 17	44,200 120,700 164,900		164,900			1	0.00 6,704.83 3,352.42
Page Totals			V1 250			507,700 1,315,200	0	1,822,900				Block: 1314 Lot: 6

1	2	3		4		5	6	7	8	9	10	11	
Line	Block No Lot No. Qualification Account #	Land Dimensions Building Description Additional Lots Acreage	Prop Class	Owner's Name Address City State Property Location	Billing Code Zip Code Zoning/Tax Map Pg	<u>Value</u>	Exemptions Code Amount	Net Taxable Value	Deductions Code No Owners	Special Tax Codes	Num Units	Deduction Amt	
						Land Improvemnt Total						2020 Tax	2021 1st
1	1314 7	140X200 .6428 AC	2	DOVE RICHARD A & DIANE 202 PUMP BRANCH ROAD WATERFORD NJ 2259 BARTRAM AVENUE	08089 R2 / 17	49,000 150,600 199,600		199,600			1	0.00 8,115.74 4,057.87	
2	1315 1	100X200 1SF .4591 AC	2	FACCHINEI JAMES E & ANNE 2228 AUBURN AVENUE ATCO NJ 2228 AUBURN AVENUE	08004 R2 / 17	45,000 130,000 175,000		175,000			1	0.00 7,115.50 3,557.75	
3	1315 2	100X200 3 .4591 AC	2	NIEDOBA JESSICA 2234 AUBURN AVENUE ATCO NJ 2234 AUBURN AVENUE	08004 R2 / 17	45,000 189,300 234,300		234,300			1	0.00 9,526.64 4,763.32	
4	1315 4	100X200 1SF .4591 AC	2	WEIKEL FLOYD L & BARBARA ANN 2238 AUBURN AVE ATCO NJ 2238 AUBURN AVENUE	08004-1611 R2 / 17	45,000 69,100 114,100		114,100			1	0.00 4,639.31 2,319.66	
5	1315 5	100X200 1SF1G .4591 AC	15F	TOMLINSON JOHN P 2242 AUBURN AVE ATCO NJ 2242 AUBURN AVENUE	08004 R2 / 17	45,000 104,900 149,900		*Exempt*			1	0.00 0.00 0.00	
6	1315 6	185X200 1SS .8494 AC	2	ECKERT JUSTIN 2246 AUBURN AVE ATCO NJ 2246 AUBURN AVENUE	08004 R2 / 17	53,500 109,500 163,000		163,000			1	0.00 6,627.58 3,313.79	
7	1315 7	140X200 2SF .6428 AC	2	BABLI MICHAEL JR 2254 AUBURN AVE ATCO NJ 2254 AUBURN AVENUE	08004 R2 / 17	49,000 82,300 131,300		131,300	V1	1	1	250.00 5,088.66 2,544.33	
8	1316 1	100X200 2SF .4591 AC	2	TULLY ALBERT J & BERNICE C 464 CHURCH ST ATCO NJ 464 CHURCH STREET	08004-1536 R2 / 17	45,000 92,700 137,700		137,700	V1	2	1	250.00 5,348.88 2,674.44	
9	1316 2	100X200 2SF .4591 AC	2	PASSARELLA RICHARD M SR & MARY ELIZ 401 W ATLANTIC AVENUE ATCO, NJ 2229 AUBURN AVENUE	08004 R2 / 17	45,000 110,000 155,000		155,000			1	0.00 6,302.30 3,151.15	
10	1316 3	100X200 1SF .4591 AC	2	NEVITT AUDREY & ROBERT & CYNTHIA 2233 AUBURN AVENUE ATCO, NJ 2233 AUBURN AVENUE	08004 R2 / 17	45,000 90,400 135,400		135,400			1	0.00 5,505.36 2,752.68	
11	1316 4	75X200 1SF .3444 AC	2	STINGER KERRI E 2237 AUBURN AVE ATCO NJ 2237 AUBURN AVENUE	08004 R2 / 17	42,500 107,500 150,000		150,000			1	0.00 6,099.00 3,049.50	
12	1316 5	100X200 1SF .4591 AC	2	WORRELL RICHARD S & KATHLEEN M 2241 AUBURN AVE ATCO NJ 2241 AUBURN AVENUE	08004-1643 R2 / 17	45,000 82,300 127,300		127,300			1	0.00 5,176.02 2,588.01	
13	1316 6	75X200 1S .3444 AC	2	WILKINS MARK E 2245 AUBURN AVENUE ATCO NJ 2245 AUBURN AVENUE	08004 R2 / 17	42,500 75,300 117,800		117,800			1	0.00 4,789.75 2,394.88	
14	1316 7	75X200 1SS .3444 AC	2	MC CURRY SONYA 2249 AUBURN AVE ATCO NJ 2249 AUBURN AVENUE	08004 R2 / 17	42,500 84,400 126,900		126,900			1	0.00 5,159.75 2,579.88	
Page Totals				V2 500		594,000 1,373,400	0	1,967,400				Block: 1316 Lot: 7	

1	2	3		4		5	6	7	8	9	10	11
Line	Block No Lot No. Qualification Account #	Land Dimensions Building Description Additional Lots Acreage	Prop Class	Owner's Name Address City State Property Location	Billing Code Zip Code Zoning/Tax Map Pg	<u>Value</u>	Exemptions Code Amount	Net Taxable Value	Deductions Code No Owners	Special Tax Codes	Num Units	Deduction Amt 2020 Tax 2021 1st
						Land Improvemnt Total						
1	1316 8	75X200 1SF .3444 AC	2	BAUNACK RICHARD C & SANDRA M 2253 AUBURN AVE ATCO NJ 2253 AUBURN AVENUE	08004 R2 / 17	42,500 75,600 118,100		118,100			1	0.00 4,801.95 2,400.98
2	1316 9	100X200 1SB1G .4591 AC	2	CHIUMENTO HERBERT A & DIANE C 2255 AUBURN AVE ATCO NJ 2255 AUBURN AVENUE	08004-1643 R2 / 17	45,000 150,500 195,500		195,500			1	0.00 7,949.03 3,974.52
3	1316 10	100X200 .4591 AC	2	VALLASTER JASON 2259 AUBURN AVENUE ATCO NJ 2259 AUBURN AVENUE	08004 R2 / 17	45,000 138,900 183,900		183,900			1	0.00 7,477.37 3,738.69
4	1316 11	100X200 2SF1G .4591 AC	2	ROSENBERGER-MUGRAUER SHARON & THOMAS 310 LELACHE AVE ATCO NJ 468 CHURCH STREET	08004 R2 / 17	45,000 130,800 175,800		175,800			2	0.00 7,148.03 3,574.02
5	1317 1	105X100 2SF1G .2410 AC	2	DEFILIPPIS THERESA A 472 CHURCH STREET ATCO NJ 472 CHURCH STREET	08004 R2 / 17	41,600 88,800 130,400		130,400			1	0.00 5,302.06 2,651.03
6	1317 2	105X100 .2410 AC	4C	KINGSFORD PROPERTIES LLC 2239 ELLWOOD AVE ATCO NJ 2224 AUBURN AVENUE	08004 R2 / 17	41,600 204,300 245,900		245,900			4	0.00 9,998.29 4,999.15
7	1317 3	15X420 .1446 AC	1	DUBLE NORMAN R 493 THIRD STREET ATCO NJ 2226 AUBURN AVENUE	08004 R2 / 17	700 0 700		700			1	0.00 28.46 14.23
8	1317 4	135X200 2SF1G .6198 AC	2	CALDERBANK GLENN 486 CHURCH ST ATCO NJ 486 CHURCH STREET	08004 R2 / 17	48,500 186,900 235,400		235,400			1	0.00 9,571.36 4,785.68
9	1317 5	85X200 1.5SB .3903 AC	2	FACCHINEI, JOHN W. 480 CHURCH STREET ATCO NJ 480 CHURCH STREET	08004 R2 / 17	43,500 119,700 163,200		163,200			1	0.00 6,635.71 3,317.86
10	1317 6	95X200 1SF .4362 AC	2	LEIBY ARTHUR 478 CHURCH STREET ATCO NJ 478 CHURCH STREET	08004 R2 / 17	44,500 80,400 124,900		124,900			1	0.00 5,078.43 2,539.22
11	1318 1	62X171 1.5SF1G .2434 AC	2	INFANTE GENA M 438 RARITAN AVE ATCO NJ 438 RARITAN AVENUE	08004 R2 / 17	39,400 93,600 133,000		133,000			1	0.00 5,407.78 2,703.89
12	1318 2	150X80 1SF .2755 AC	2	ELLING JOAN 475 CHURCH STREET ATCO NJ 475 CHURCH STREET	08004 R2 / 17	41,700 76,400 118,100		118,100	D1	1	1	250.00 4,551.95 2,275.98
13	1318 3	156X147 1SF1G .5264 AC	2	DE MARCO ANTHONY P 479 CHURCH STREET ATCO NJ 479 CHURCH STREET	08004 R2 / 17	48,300 114,600 162,900		162,900	V1	2	1	250.00 6,373.51 3,186.76
14	1318 4	0.30 AC 1.5SF .3000 AC	2	QUEENS PARK OVAL ASSET HOLDING TRUS 5016 PARKWAY PLAZA BLVD CHARLOTTE NC 489 CHURCH STREET	28217 R2 / 17	40,000 106,000 146,000		146,000			1	0.00 5,936.36 2,968.18
Page Totals				V1 250	D1 250	567,300 1,566,500	0	2,133,800				Block: 1318 Lot: 4

1	2	3	4	5	6	7	8	9	10	11						
Line	Block No Lot No. Qualification Account #	Land Dimensions Building Description Additional Lots Acreage	Prop Class	Owner's Name Address City State Property Location	Billing Code Zip Code Zoning/Tax Map Pg	Value	Exemptions Code Amount	Net Taxable Value	Deductions Code No Owners	Special Tax Codes	Num Units	Deduction Amt 2020 Tax 2021 1st				
						Land Improvemnt Total										
1	1318 5	100X150 1SF .3444 AC	2	DRIALO JON E & DONNA M 2239 ELLWOOD AVENUE ATCO NJ 452 RARITAN AVENUE	08004 R2 / 17	41,300 113,400 154,700		154,700			2	0.00 6,290.10 3,145.05				
2	1318 6	108X150 .3719 AC	2	MASCARENHAS JOANNE 2337 BARTRAM AVENUE ATCO NJ 450 RARITAN AVENUE	08004 R2 / 17	42,000 89,900 131,900		131,900			1	0.00 5,363.05 2,681.53				
3	1318 7	165X150 2SF1G .5682 AC	2	EBERLY ALEXANDER J & CARMEN G 442 RARITAN AVE ATCO NJ 442 RARITAN AVENUE	08004-1552 R2 / 17	46,300 101,400 147,700		147,700			1	0.00 6,005.48 3,002.74				
4	1319 1	0.503 AC 2SF2G .5030 AC	2	PASCAL DAVID W 2222 BARTRAM AVENUE ATCO NJ 2222 BARTRAM AVENUE	08004 R2 / 17	45,500 135,900 181,400		181,400			1	0.00 7,375.72 3,687.86				
5	1319 2	0.351 AC 1SF .3510 AC	2	WHITEHEAD THOMAS C & RONA 2226 BARTRAM AVE ATCO NJ 2226 BARTRAM AVENUE	08004-1550 R2 / 17	43,500 118,700 162,200		162,200			1	0.00 6,595.05 3,297.53				
6	1319 3	110X137 IRR 1SF .0000 AC	2	SAWICKI RUTH 2234 BARTRAM AVE ATCO NJ 2234 BARTRAM AVENUE	08004 R2 / 17	43,900 87,100 131,000		131,000	S1 1		1	250.00 5,076.46 2,538.23				
7	1319 4	0.581 AC 1.5S1G .5810 AC	2	MONAHAN KEITH 468 RARITAN AVENUE ATCO NJ 468 RARITAN AVENUE	08004 R2 / 17	46,900 71,200 118,100		118,100	D1 1		1	250.00 5,033.71 2,516.86				
8	1319 5	88X150 1SF1G .3030 AC	2	LOMBARDI REGINA M 476 RARITAN AVE ATCO NJ 476 RARITAN AVENUE	08004 R2 / 17	41,400 86,400 127,800		127,800			1	0.00 5,196.35 2,598.18				
9	1319 6	140X80 1.5SF1G .2571 AC	2	TLIJ,LLC 449 MOUNTAIN AVE BERKLEY HEIGHTS, NJ 478 RARITAN AVENUE	07922 R2 / 17	38,000 82,200 120,200		120,200			1	0.00 4,887.33 2,443.67				
10	1320 1	1.38 AC OFFICE WAREHOU 1.3800 AC	4B	STECK JOHN J & MARIE L 686 RARITAN AVE ATCO NJ 2216 BARTRAM AVENUE	08004 R2 / 17	68,600 56,600 125,200		125,200			1	0.00 5,090.63 2,545.32				
11	1320 2	118X120 IRR .0000 AC	2	SPIRIT WILLIAM P & ROLLER GABRIELLE 469 RARITAN AVENUE ATCO NJ 469 RARITAN AVENUE	08004 R2 / 17	41,700 136,400 178,100		178,100			1	0.00 7,241.55 3,620.78				
12	1320 3	214X326 IRR .0000 AC	2	CRITELLI ROBERT J JR & MICHELLE L 475 RARITAN AVENUE ATCO NJ 475 RARITAN AVENUE	08004 R2 / 17	51,300 154,800 206,100		206,100			1	0.00 8,380.03 4,190.02				
13	1320 4	100X200 1SF .4591 AC	2	DOUGHERTY CHARLES J & JOANN 2217 CLIFFORD AVENUE ATCO NJ 2217 CLIFFORD AVENUE	08004-2009 R2 / 17	43,800 114,900 158,700		158,700			1	0.00 6,452.74 3,226.37				
14	1320 5	100X200 1SF .4591 AC	2	EDWARDS STEVEN & AMBER 2213 CLIFFORD AVENUE ATCO NJ 2213 CLIFFORD AVENUE	08004 R2 / 17	45,000 97,000 142,000		142,000			1	0.00 5,773.72 2,886.86				
Page Totals											S1 250	D1 250	639,200 1,445,900	0	2,085,100	Block: 1320 Lot: 5

1	2	3		4		5	6	7	8	9	10	11
Line	Block No Lot No. Qualification Account #	Land Dimensions Building Description Additional Lots Acreage	Prop Class	Owner's Name Address City State Property Location	Billing Code Zip Code Zoning/Tax Map Pg	<u>Value</u>	Exemptions Code Amount	Net Taxable Value	Deductions Code No Owners	Special Tax Codes	Num Units	Deduction Amt 2020 Tax 2021 1st
						Land Improvemnt Total						
1	1320 6	90X217 1SF .4483 AC	2	KAISER RONALD & HORAFUS TIFFANY 468 E ATLANTIC AVENUE ATCO NJ 468 E ATLANTIC AVENUE	08004 R2 / 17	41,800 78,100 119,900		119,900			1	0.00 4,875.13 2,437.57
2	1320 7	0.38 AC 1SF .3800 AC	2	GAREAU PATRICIA A 789 CHATSWORTH RD VINCENTOWN NJ 464 EAST ATLANTIC AVENUE	08088 R2 / 17	39,800 82,000 121,800		121,800			1	0.00 4,952.39 2,476.20
3	1320 8	0.38 AC 1SF .3800 AC	2	STECK JOHN JR & LASPATA CASIE L 460 E ATLANTIC AVE ATCO NJ 460 EAST ATLANTIC AVENUE	08004 R2 / 17	42,800 79,000 121,800		121,800			1	0.00 4,952.39 2,476.20
4	1320 9	0.75 AC 1SF .7500 AC	2	COSTA DENNIS J & GAIL 456 E ATLANTIC AVE ATCO NJ 456 E ATLANTIC AVENUE	08004-2001 R2 / 17	45,200 92,300 137,500		137,500			1	0.00 5,590.75 2,795.38
5	1321 1	4.67 AC 4.6700 AC	15C	UNITED STATES POSTAL SERVICE 408 FRONT STREET ATCO NJ 408 FRONT STREET	08004 R2 / 17	350,300 1,449,600 1,799,900		*Exempt*			1	0.00 0.00 0.00
6	1321 2	370X125 1SF1G 1.0618 AC	2	GESS, ADAM & NANCY 2147 BARTRAM AVE ATCO NJ 2147 BARTRAM AVENUE	08004 R2 / 17	52,800 116,900 169,700		169,700			1	0.00 6,900.00 3,450.00
7	1321 3	120X120 1SF1G .3306 AC	2	SPIEGEL ELIZABETH ANN 422 FRONT STREET ATCO, NJ 422 FRONT STREET	08004 R2 / 17	44,100 93,200 137,300		137,300			1	0.00 5,582.62 2,791.31
8	1321 4	0.47 AC 1SB1G .4700 AC	2	RYNEX TODD J & CORTNEY E 418 FRONT STREET ATCO NJ 418 FRONT STREET	08004 R2 / 17	39,000 120,300 159,300		159,300			1	0.00 6,477.14 3,238.57
9	1322 1	90X200 1.5SF1G .4132 AC	2	SOOS WILLIAM J 394 FRONT ST ATCO NJ 394 FRONT STREET	08004 R2 / 17	44,000 108,400 152,400		152,400			1	0.00 6,196.58 3,098.29
10	1322 2	50X90 1.5SF .1033 AC	2	RICCI HOLDINGS LLC 144 MANSFIELD BLVD N CHERRY HILL NJ 2160 SCHOOL HOUSE LANE	08034 R2 / 17	37,100 83,800 120,900		120,900			1	0.00 4,915.79 2,457.90
11	1322 3	50X200 1SF2G .2296 AC	2	SNYDER MARY ELIZABETH & RANDOLPH E 704 FOX CT ATCO NJ 2155 AUBURN AVENUE	08004 R2 / 17	40,000 72,400 112,400		112,400			1	0.00 4,570.18 2,285.09
12	1322 4	50X200 2SF .2296 AC	1	SNYDER MARY ELIZABETH & RANDOLPH E 704 FOX CT ATCO NJ 2157 AUBURN AVENUE	08004 R2 / 17	10,000 0 10,000		10,000			1	0.00 406.60 203.30
13	1322 5	50X200 2SF .2296 AC	2	SYVERTSON SCOTT & RAQUEL 2168 SCHOOL HOUSE LANE ATCO NJ 2168 SCHOOL HOUSE LANE	08004 R2 / 17	40,000 88,500 128,500		128,500			1	0.00 5,224.81 2,612.41
14	1322 6	100X175 2SF1G .4017 AC	2	ROHLOFF WILLIAM & EDNA 427 W ATLANTIC AVE ATCO NJ 427 WEST ATLANTIC AVENUE	08004-1929 R2 / 17	42,000 110,100 152,100		152,100	V1	1	1	250.00 5,934.39 2,967.20
Page Totals				V1 250		518,600 1,125,000	0	1,643,600				Block: 1322 Lot: 6

1	2	3	4	5	6	7	8	9	10	11		
Line	Block No Lot No. Qualification Account #	Land Dimensions Building Description Additional Lots Acreage	Prop Class	Owner's Name Address City State Property Location	Billing Code Zip Code Zoning/Tax Map Pg	Value	Exemptions Code Amount	Net Taxable Value	Deductions Code No Owners	Special Tax Codes	Num Units	Deduction Amt 2020 Tax 2021 1st
						Land Improvemnt Total						
1	1322 8	100X168 1SF 7 .3857 AC	2	HOKKER SHERRY & RONALD E 435 W ATLANTIC AVENUE ATCO NJ 435 WEST ATLANTIC AVENUE	08004 R2 / 17	41,800 63,400 105,200		105,200			1	0.00 4,277.43 2,138.72
2	1322 9	50X110 1.5SF2G .1263 AC	2	GAREAU JASON 789 CHATSWORTH ROAD TABERNACLE, NJ 2153 AUBURN AVENUE	08088 R2 / 17	37,900 62,600 100,500		100,500			1	0.00 4,086.33 2,043.17
3	1322 10	50X200 1SF .2296 AC	2	SHAW CODY R 1806 ROUTE 206 SOUTHAMPTON NJ 398 FRONT STREET	08088 R2 / 17	38,000 92,200 130,200		130,200			1	0.00 5,293.93 2,646.97
4	1322 11	60X200 1SF1G .2755 AC	2	CORCORAN VIRGINIA M 396 FRONT STREET ATCO NJ 396 FRONT STREET	08004 R2 / 17	41,000 74,000 115,000		115,000			1	0.00 4,675.90 2,337.95
5	1401 1	220X310 1SFR 1.5657 AC	2	MARTIN, LAUREL 398 GARDENS AVE ATCO NJ 398 GARDENS AVENUE	08004 R3 / 09	52,200 105,500 157,700		157,700	S1 2		1	250.00 6,162.08 3,081.04
6	1401 2	1.70 AC 1.7000 AC	15C	TOWNSHIP OF WATERFORD 2131 AUBURN AVENUE ATCO NJ 2283 CAMILA AVENUE	08004 R3 / 09	55,000 0 55,000		*Exempt*			1	0.00 0.00 0.00
7	1401 3	5.78 AC 5.7800 AC	15C	TOWNSHIP OF WATERFORD 2131 AUBURN AVENUE ATCO NJ 463 THIRD STREET	08004 R3 / 09	73,900 0 73,900		*Exempt*			1	0.00 0.00 0.00
8	1401 4	0.22 AC 2SF1G .2200 AC	2	HENSEL KATHLEEN S L/E HENSEL, DAVID 2279 CAMILLA AVE ATCO NJ 2279 CAMILA AVENUE	08004 R3 / 09	39,200 85,100 124,300		124,300	V1 2		1	250.00 4,804.04 2,402.02
9	1401 5	0.22 AC 2SF1G .2200 AC	2	SCHAFFER ALLISON 2277 CAMILLA AVE ATCO NJ 2277 CAMILA AVENUE	08004 R3 / 09	39,200 99,100 138,300		138,300			1	0.00 5,623.28 2,811.64
10	1401 6	0.22 AC 2SF1G .2200 AC	2	SIMPERS JENNIFER 2275 CAMILA AVENUE ATCO NJ 2275 CAMILA AVENUE	08004 R3 / 09	39,200 105,900 145,100		145,100			1	0.00 5,899.77 2,949.89
11	1401 7	0.22 AC 2SF1G .2200 AC	2	FALLON DENIS & SHARON 2273 CAMILA AVENUE ATCO NJ 2273 CAMILA AVENUE	08004-1616 R3 / 09	39,200 102,200 141,400		141,400			1	0.00 5,749.32 2,874.66
12	1401 8	0.45AC .4500 AC	2	ONGWENYI, JEMIMAH 5 BIRKDALE CT WESTAMPTON NJ 2271 CAMILA AVENUE	08060 R3 / 09	44,300 138,900 183,200		183,200			2	0.00 7,448.91 3,724.46
13	1401 9	0.43AC .4300 AC	2	ABRAMEK JOHN P & DEBRA S 2267 CAMILA AVENUE ATCO NJ 2267 CAMILA AVENUE	08004 R3 / 09	44,300 124,400 168,700		168,700			2	0.00 6,859.34 3,429.67
14	1401 10	0.39AC .3900 AC	2	EPOLITE MICHAEL J. & MASSARO ELI 2259 CAMILA AVE ATCO NJ 2259 CAMILA AVE	08004 R3 / 09	43,600 122,600 166,200		166,200			2	0.00 6,757.69 3,378.85
Page Totals				V1 250 S1 250		499,900 1,175,900		0				Block: 1401 Lot: 10

1	2	3	4	5	6	7	8	9	10	11		
Line	Block No Lot No. Qualification Account #	Land Dimensions Building Description Additional Lots Acreage	Prop Class	Owner's Name Address City State Property Location	Billing Code Zip Code Zoning/Tax Map Pg	Value	Exemptions Code Amount	Net Taxable Value	Deductions Code No Owners	Special Tax Codes	Num Units	Deduction Amt 2020 Tax 2021 1st
						Land Improvemnt Total						
1	1401 11	0.36 AC 2SF	2	MACDUFF DANIEL R&MIDDLETON KRISTINE 487 FIRST STREET ATCO NJ	08004-2026 R3 / 09	43,500 138,800 182,300		182,300			2	0.00 7,412.32 3,706.16
2	1402 1	103.7X210 1SF1G	2	SIMON JOHN M 2310 DAYTON AVE ATCO NJ	08004 R1 / 09	45,400 107,300 152,700		152,700			1	0.00 6,208.78 3,104.39
3	1402 2	103.7X210 1SF1G	2	PEDERSEN PAUL J & MAUREEN L 2314 DAYTON AVE ATCO NJ	08004-1707 R1 / 09	45,400 122,700 168,100		168,100			1	0.00 6,834.95 3,417.48
4	1402 3	103.7X210 1SF	2	VAN LEER GLENN 2318 DAYTON AVENUE ATCO NJ	08004 R1 / 09	45,400 119,900 165,300		165,300			1	0.00 6,721.10 3,360.55
5	1402 4	103.7X210 1SF1G	2	HOLLAND EDWARD J III & NANCY 2320 DAYTON AVE ATCO NJ	08004 R1 / 09	45,400 130,200 175,600		175,600			1	0.00 7,139.90 3,569.95
6	1402 5	1.1AC	2	MALLON DAVID M JR & NICOLE 2328 DAYTON AVENUE ATCO NJ	08004 R1 / 09	50,200 195,500 245,700		245,700			1	0.00 9,990.16 4,995.08
7	1402 6	.9 AC	2	O'NEILL, THOMAS J. & FELICETTA 2334 DAYTON AVE ATCO NJ	08004 R1 / 09	48,500 176,100 224,600		224,600			1	0.00 9,132.24 4,566.12
8	1402 7	.6 AC	2	HREHA BRAD & JENA 2340 DAYTON AVENUE ATCO NJ	08004 R1 / 09	49,200 185,500 234,700		234,700			1	0.00 9,542.90 4,771.45
9	1402 8	COMMON AREA A&B UNIT .0000 AC	1	HOECHST & GRIGGS 2350 DAYTON AVE APT A ATCO, NJ DAYTON AVE	08004 /	0 0 0		0			1	0.00 0.00 0.00
10	1402 8 C1	CONDO UNIT .0000 AC	2	CONTROVICH MICHELE 2350 DAYTON AVE APT A ATCO NJ 2350-A DAYTON AVENUE	08004 R1 / 09	38,800 102,600 141,400		141,400			1	0.00 5,749.32 2,874.66
11	1402 8 C2	CONDO UNIT .0000 AC	2	GRIGGS LOIS BARBONE 2350B DAYTON AVE ATCO NJ 2350-B DAYTON AVENUE	08004 R1 / 09	38,800 103,100 141,900		141,900			1	0.00 5,769.65 2,884.83
12	1402 9	1.667 AC 2SF2AG 10 1.6670 AC	2	GREENLEE HAROLD J & FU MEI 437 FOURTH STREET ATCO NJ	08004 R1 / 09	55,900 178,900 234,800		234,800	V1 2		1	250.00 9,296.97 4,648.49
13	1402 11	1.32 AC	2	ADAMUCCI JOAN BARBONE & NICHOLAS 2324 DAYTON AVE ATCO NJ	08004-1707 R1 / 09	49,000 161,300 210,300		210,300			1	0.00 8,550.80 4,275.40
14	1402 12	1.50 AC 1SF	2	MATARAZZO AILEEN M 464 THIRD STREET ATCO NJ	08004 R1 / 09	52,500 173,400 225,900		225,900			1	0.00 9,185.09 4,592.55
Page Totals			V1 250			608,000 1,895,300	0	2,503,300				Block: 1402 Lot: 12

1	2	3		4		5	6	7	8		9	10	11	
Line	Block No Lot No. Qualification Account #	Land Dimensions Building Description Additional Lots Acreage	Prop Class	Owner's Name		Land Improvmnt Total	Exemptions Code Amount	Net Taxable Value	Deductions		Special Tax Codes	Num Units	Deduction Amt	
				Address	Billing Code				Code No	Owners			2020 Tax	2021 1st
				City State	Zip Code									
				Property Location	Zoning/Tax Map Pg									
1	1403 1	130X500 1SFS1G 1.4922 AC	2	RADOMICKI JAMES 39 PICARDY PLACE SOUTHAMPTON NJ 474 THIRD STREET	08088 R1 / 09	52,500 79,300 131,800		131,800				1	0.00 5,358.98 2,679.49	
2	1403 2	182X420 1.7548 AC	1	VANDYKE JOHN 2339 BELLEVUE AVENUE ATCO NJ 2334 BELLEVUE AVENUE	08004 R1 / 09	8,800 0 8,800		8,800				1	0.00 357.81 178.91	
3	1403 3	182X420 1.7548 AC	2	VANDYKE, JOHN 2339 BELLEVUE AVE ATCO NJ 2339 BELLEVUE AVENUE	08004 R1 / 09	53,800 253,400 307,200		307,200				1	0.00 12,490.75 6,245.38	
4	1403 4	1.61 AC 1SF 1.6100 AC	2	BELCHER DARRELL JR & STEPHAINE 2351 BELLEVUE AVENUE ATCO NJ 2351 BELLEVUE AVENUE	08004 R1 / 09	54,500 50,100 104,600		104,600				1	0.00 4,253.04 2,126.52	
5	1403 5	500X290 1SB1G 3.3287 AC	2	MOORE SHARON & STAFF FRANK PAUL IV 482 THIRD STREET ATCO NJ 482 THIRD STREET	08004 R1 / 09	61,600 86,400 148,000		148,000				1	0.00 6,017.68 3,008.84	
6	1404 1	398X420 2SF2G 3.8375 AC	2	MANDIS RICHARD A 496 THIRD STREET ATCO NJ 496 THIRD STREET	08004 R1 / 09	64,300 156,900 221,200		221,200				1	0.00 8,993.99 4,497.00	
7	1404 2	3.85 ACRES 2SFAG 3.8500 AC	2	SPOTTS ROBERT R & KATHLEEN E 2330 BELLEVUE AVENUE ATCO NJ 2330 BELLEVUE AVENUE	08004 R1 / 09	64,300 292,000 356,300		356,300				1	0.00 14,487.16 7,243.58	
8	1404 3	201X260 1SF 1.1997 AC	2	SCHWAB WILLIAM F JR & JOYCE E 507 FOURTH ST ATCO NJ 507 FOURTH STREET	08004 R1 / 09	51,000 123,900 174,900		174,900				1	0.00 7,111.43 3,555.72	
9	1404 4	201X160 1SF .7383 AC	2	PIKE JOHN A & ESTHER R 517 FOURTH STREET ATCO NJ 517 FOURTH STREET	08004 R1 / 09	51,000 81,500 132,500		132,500	V1	2		1	250.00 5,137.45 2,568.73	
10	1405 1	1.02 ACRES 1.0200 AC	2	GONOCK EDWARD & PAULA A 508 THIRD STREET ATCO NJ 508 THIRD STREET	08004 OP / 09	50,400 151,800 202,200		202,200	V1	2		1	250.00 7,971.45 3,985.73	
11	1405 2	105X420 1S-F-R 1.0124 AC	2	HUNT RONALD CHARLES 2295 ATCO AVENUE ATCO NJ 2295 ATCO AVENUE	08004-1714 OP / 09	47,700 177,300 225,000		225,000	V1	2		1	250.00 8,898.50 4,449.25	
12	1405 3	.965 AC 1SFCR .9650 AC	2	DESORTE ROCHELLE 2299 ATCO AVENUE ATCO NJ 2299 ATCO AVE	08004 OP /	52,300 338,900 391,200		391,200				1	0.00 15,906.19 7,953.10	
13	1405 4	.965 AC .9650 AC	1	DESORTE ROCHELLE R 2299 ATCO AVENUE ATCO NJ ALMIRA AVENUE	08004 OP / 09	49,500 0 49,500		49,500				1	0.00 2,012.67 1,006.34	
14	1405 5	160 X 201 2S 6 .7383 AC	2	SCHAFFER ARTHUR & BEVERLY J 519 FOURTH ST ATCO NJ 519 FOURTH STREET	08004 OP / 09	48,500 169,100 217,600		217,600				1	0.00 8,847.62 4,423.81	
Page Totals				V3 750		710,200 1,960,600	0	2,670,800					Block: 1405 Lot: 5	

1	2	3	4	5	6	7	8	9	10	11					
Line	Block No Lot No. Qualification Account #	Land Dimensions Building Description Additional Lots Acreage	Prop Class	Owner's Name Address City State Property Location	Billing Code Zip Code Zoning/Tax Map Pg	Value Land Improvemnt Total	Exemptions Code Amount	Net Taxable Value	Deductions Code No Owners	Special Tax Codes	Num Units	Deduction Amt 2020 Tax 2021 1st			
1	1405 7	70X260 1SFR1G .4178 AC	2	CLOUSER KERRY F 2323 ATCO AVE ATCO NJ 2323 ATCO AVENUE	08004 OP / 09	40,500 146,400 186,900		186,900			1	0.00 7,599.35 3,799.68			
2	1405 8	132 X 260 2SF .7879 AC	2	GABRIELSKI W DAVID & MICHELLE 2315 ATCO AVENUE ATCO NJ 2315 ATCO AVENUE	08004-1714 OP / 09	46,600 225,400 272,000		272,000			1	0.00 11,059.52 5,529.76			
3	1405 9	.964 ACRE 2SFAG .9640 AC	2	SARCONE LOUIS E III & SIMON JEULIA 2311 ATCO AVENUE ATCO NJ 2311 ATCO AVENUE	08004 OP / 09	52,300 237,600 289,900		289,900			1	0.00 11,787.33 5,893.67			
4	1405 10	.96 AC 2SF3G .9600 AC	2	SBF2019-1 PROPERTIES LLC 4145 POWELL ROAD POWELL OH 2301 ATCO AVENUE	43065 OP / 09	52,300 204,700 257,000		257,000			1	0.00 10,449.62 5,224.81			
5	1405 11	.59 ACRES 2SF .5900 AC	2	KNOX DANIEL & DIORIO JENNAMARIE 2291 ATCO AVENUE ATCO NJ 2291 ATCO AVENUE	08004 OP / 09	43,500 176,600 220,100		220,100			1	0.00 8,949.27 4,474.64			
6	1405 12	193X129 2SF .5716 AC	2	MARESCA JULIAN A 2285 ATCO AVE ATCO NJ 2285 ATCO AVENUE	08004 OP / 09	45,200 133,700 178,900		178,900			1	0.00 7,274.07 3,637.04			
7	1405 13	.57 ACRES 2SF .5700 AC	2	PIKE JASON J 514 THIRD STREET ATCO NJ 514 THIRD STREET	08004 OP / 09	47,500 138,300 185,800		185,800			1	0.00 7,554.63 3,777.32			
8	1406 1	120X182 1.5SF .5014 AC	2	COMERFORD ROBERT 2310 ALMIRA AVENUE ATCO NJ 2310 ALMIRA AVENUE	08004 OP / 09	46,300 74,600 120,900		120,900	S1 1		1	250.00 4,665.79 2,332.90			
9	1406 2	100X220 1SF1G .5051 AC	2	MENDEZ ARIEL P 633 BECKER DRIVE VINELAND NJ 2320 ALMIRA AVENUE	08361 OP / 09	45,000 108,100 153,100		153,100			1	0.00 6,225.05 3,112.53			
10	1406 4	100X220 1SS .5051 AC	2	LATTIERE CHRISTOPHER M & JODI R 2324 ALMIRA AVENUE ATCO NJ 2324 ALMIRA AVENUE	08004 OP / 09	45,000 129,000 174,000		174,000			1	0.00 7,074.84 3,537.42			
11	1406 5	100X178 1SF .4086 AC	2	DE ANTONELLIS MARIO V JR 2328 ALMIRA AVENUE ATCO NJ 2328 ALMIRA AVENUE	08004-1632 OP / 09	44,300 90,800 135,100		135,100			1	0.00 5,493.17 2,746.59			
12	1406 6	118X128 1.5F1G .3467 AC	2	ZOOK VIRGINIA ANN 509 THIRD STREET ATCO NJ 509 THIRD STREET	08004 OP / 09	44,300 87,000 131,300		131,300			1	0.00 5,338.66 2,669.33			
13	1406 7	100X168 2SF .3857 AC	2	CONRAD KIEL 517 THIRD STREET ATCO NJ 517 THIRD STREET	08004 OP / 09	44,000 95,000 139,000		139,000			1	0.00 5,651.74 2,825.87			
14	1406 8	109X192 1SF .4804 AC	2	WOSHNAK MICHAEL J & LORI ANN 2283 ATCO AVENUE ATCO NJ 2283 ATCO AVENUE	08004-1627 OP / 09	42,500 104,100 146,600		146,600			1	0.00 5,960.76 2,980.38			
Page Totals											S1 250	639,300 1,951,300	0	2,590,600	Block: 1406 Lot: 8

1	2	3		4			5	6	7	8	9	10	11	
Line	Block No Lot No. Qualification Account #	Land Dimensions Building Description Additional Lots Acreage	Prop Class	Owner's Name Address City State Property Location	Billing Code Zip Code Zoning/Tax Map Pg	Value Land Improvemnt Total	Exemptions Code Amount	Net Taxable Value	Deductions Code No Owners	Special Tax Codes	Num Units	Deduction Amt 2020 Tax 2021 1st		
1	1406 9	109X192 1SF .4804 AC	2	CATLING SHIRLEY L 2275 ATCO AVENUE ATCO NJ 2275 ATCO AVENUE	08004-1627 OP / 09	43,300 90,600 133,900		133,900			1	0.00 5,444.37 2,722.19		
2	1406 10	70X200 1SF .3214 AC	2	BRIGANDI FRANK V & GOINS CATHERINE 2271 ATCO AVENUE ATCO NJ 2271 ATCO AVENUE	08004-1627 OP / 09	39,900 96,400 136,300		136,300			1	0.00 5,541.96 2,770.98		
3	1406 11	90X200 BLF1G .4132 AC	2	BHATT NARENDRA K & REKHA N 2269 ATCO AVENUE ATCO NJ 2269 ATCO AVENUE	08004-1627 OP / 09	41,800 108,200 150,000		150,000			1	0.00 6,099.00 3,049.50		
4	1406 12	90X200 1SB .4132 AC	2	LUPINETTI MARK J JR 2265 ATCO AVENUE ATCO NJ 2265 ATCO AVENUE	08004 OP / 09	41,800 94,800 136,600		136,600			1	0.00 5,554.16 2,777.08		
5	1406 13	0.60 AC .6000 AC	15D	ATCO PRESBYTERIAN CHURCH 449 SECOND ST ATCO NJ 2259 ATCO AVENUE	08004-2202 OP / 09	52,800 0 52,800		*Exempt*			1	0.00 0.00 0.00		
6	1406 14	100X182 1SF .4178 AC	2	KUHN SHIRLEY 1144 MAPLE AVENUE ATCO NJ 442 SECOND STREET	08004-1405 OP / 09	44,400 107,100 151,500		151,500			1	0.00 6,159.99 3,080.00		
7	1407 1	110X100 1.5SF .2525 AC	2	DEVINE MARGARET 438 CHURCH ST ATCO NJ 438 CHURCH STREET	08004-1537 R3 / 09	41,900 97,300 139,200		139,200			1	0.00 5,659.87 2,829.94		
8	1407 2	55.5X220 1SF1G .2803 AC	2	DIANTONIO BRYAN W & ELIZABETH S 2276 ALMIRA AVENUE ATCO NJ 2276 ALMIRA AVE	08004 R3 / 09	40,500 78,500 119,000		119,000			1	0.00 4,838.54 2,419.27		
9	1407 3	1.73 AC 2SFR 1.7300 AC	15D	WATERFORD AMERICAN LEGION POST #311 2225 ATCO AVE ATCO NJ 2225 ATCO AVENUE	08004-1631 SPLT / 09	121,100 196,000 317,100		*Exempt*			1	0.00 0.00 0.00		
10	1407 4	3.248 AC 2SFR 3.2480 AC	2	DRINKWATER STANLEY N III & LISA E 2241 ATCO AVENUE ATCO NJ 2241 ATCO AVENUE	08004 SPLT / 09	58,200 188,000 246,200		246,200			1	0.00 10,010.49 5,005.25		
11	1407 5	2.32 AC 2SFR2G 2.3200 AC	15D	ATCO PRESBYTERIAN CHURCH 449 SECOND ST ATCO NJ 449 SECOND STREET	08004 TC / 09	141,600 873,000 1,014,600		*Exempt*			1	0.00 0.00 0.00		
12	1407 6	0.14 AC .1400 AC	15C	TOWNSHIP OF WATERFORD 2131 AUBURN AVENUE ATCO NJ 2229 ATCO AVENUE	08004 TC / 09	2,800 0 2,800		*Exempt*			1	0.00 0.00 0.00		
13	1407 7	45X120 2SF .1240 AC	2	MARINARI CARLO J. 2221 ATCO AVENUE ATCO NJ 2221 ATCO AVENUE	08004 TC / 09	33,700 142,500 176,200		176,200			1	0.00 7,164.29 3,582.15		
14	1407 8	40X120 2SF1G .1102 AC	2	CHAMBERS MARK B 2219 ATCO AVE ATCO NJ 2219 ATCO AVENUE	08004 TC / 09	33,000 89,000 122,000		122,000			1	0.00 4,960.52 2,480.26		
Page Totals						418,500 1,092,400	0	1,510,900				Block: 1407 Lot: 8		

1	2	3	4	5	6	7	8	9	10	11		
Line	Block No Lot No. Qualification Account #	Land Dimensions Building Description Additional Lots Acreage	Prop Class	Owner's Name Address City State Property Location	Billing Code Zip Code Zoning/Tax Map Pg	Value	Exemptions Code Amount	Net Taxable Value	Deductions Code No Owners	Special Tax Codes	Num Units	Deduction Amt 2020 Tax 2021 1st
						Land Improvemnt Total						
1	1407 9	.34 AC 2SB1G 1 UNIT	4A	MORRISON MICHAEL J & MORRISON JAMES 2217 ATCO AVE ATCO NJ 2217 ATCO AVENUE	08004 TC / 09	43,500 139,600 183,100		183,100			1	0.00 7,444.85 3,722.43
2	1407 10	110X100 2SF1G	2	SALTZGUEBER MARA A & EDWIN 442 CHURCH STREET ATCO NJ 442 CHURCH STREET	08004 R3 / 09	39,900 99,000 138,900		138,900			1	0.00 5,647.67 2,823.84
3	1408 1	70X200 1SF1G	2	TYLER LESLIE JOSEPH - TRUSTEE 420 CHURCH ST ATCO, NJ 420 CHURCH STREET	08004 R3 / 09	42,000 98,600 140,600		140,600	V1 2		1	250.00 5,466.80 2,733.40
4	1408 2	82X210 1SF1G	2	CRUZ JESUS O 2254 BELLEVUE AVE ATCO NJ 2254 BELLEVUE AVENUE	08004 R3 / 09	43,200 196,900 240,100		240,100			1	0.00 9,762.47 4,881.24
5	1408 3	82X210 1SF1G	1	GATTONE MELISSA & PLECZYNSKI SUZANN 613 HUNTERS LANE WATERFORD WORKS NJ 2256 BELLEVUE AVENUE	08089 R3 / 09	43,200 0 43,200		43,200			1	0.00 1,756.51 878.26
6	1408 4	.72 ACRES 1SF1G	2	KANE JOHN D SR & TRACY 2262 BELLEVUE AVENUE ATCO NJ 2262 BELLEVUE AVENUE	08004 R3 / 09	50,000 255,400 305,400		305,400			1	0.00 12,417.56 6,208.78
7	1408 5	100X210 1SF1G	2	MUERDLER JOANN 2268 BELLEVUE AVE ATCO NJ 2268 BELLEVUE AVENUE	08004 R3 / 09	45,000 110,700 155,700		155,700			1	0.00 6,330.76 3,165.38
8	1408 6	100X210 1SF1G	2	RUDDEROW WALTER 2272 BELLEVUE AVE ATCO NJ 2272 BELLEVUE AVE	08004 R3 / 09	45,000 117,600 162,600		162,600	S1 1		1	250.00 6,361.32 3,180.66
9	1408 7	100X200 1SF1G	2	HABERLE ALBERT & DAWN 419 SECOND STREET ATCO NJ 419 SECOND STREET	08004 R3 / 9	45,000 161,000 206,000		206,000			1	0.00 8,375.96 4,187.98
10	1408 8	120X200 2SF1G	2	BATES LORI A & JULIANO ANDREW 425 SECOND ST ATCO NJ 425 SECOND ST	08004 R3 / 9	47,000 141,500 188,500		188,500			1	0.00 7,664.41 3,832.21
11	1408 9	100X200 2SF	2	CAPRI ANTHONY S & ELAINE 2309 ALMIRA AVE ATCO NJ 2309 ALMIRA AVENUE	08004 R3 / 9	45,000 135,800 180,800		180,800	V1 2		1	250.00 7,101.33 3,550.67
12	1408 10	100X200 1SF	2	TIRRO JOHN C/O TIRRO AL 413 JACKSON ROAD ATCO NJ 2305 ALMIRA AVENUE	08004-1652 R3 / 9	45,000 50,000 95,000		95,000			1	0.00 3,862.70 1,931.35
13	1408 11	90X210 2SF	2	GOLICK JAMES A. & DENISE C. 2301 ALMIRA AVENUE ATCO NJ 2301 ALMIRA AVENUE	08004 R3 / 09	44,000 115,800 159,800		159,800			1	0.00 6,497.47 3,248.74
14	1408 12	110X210 1SF1G	2	KNOLL WAYNE M & JOHNSON DOREEN 2297 ALMIRA AVE ATCO NJ 2297 ALMIRA AVENUE	08004-1639 R3 / 09	46,000 85,500 131,500		131,500			1	0.00 5,346.79 2,673.40
Page Totals				V2 500 S1 250		623,800 1,707,400	0	2,331,200				Block: 1408 Lot: 12

1	2	3	4	5	6	7	8	9	10	11		
Line	Block No Lot No. Qualification Account #	Land Dimensions Building Description Additional Lots Acreage	Prop Class	Owner's Name Address City State Property Location	Billing Code Zip Code Zoning/Tax Map Pg	Value	Exemptions Code Amount	Net Taxable Value	Deductions Code No Owners	Special Tax Codes	Num Units	Deduction Amt 2020 Tax 2021 1st
						Land Improvemnt Total						
1	1408 13	150X210 1SF1G .7231 AC	2	MOORE JAMES E. & JOCELYN B. 2289 ALMIRA AVE ATCO NJ 2289 ALMIRA AVENUE	08004 R3 / 09	50,000 100,500 150,500		150,500			1	0.00 6,119.33 3,059.67
2	1408 14	110 X 210 1SF1G .5303 AC	2	LEIGH JONATHAN & LAUREN 2285 ALMIRA AVENUE ATCO NJ 2285 ALMIRA AVENUE	08004-1639 R3 / 09	46,400 70,100 116,500		116,500			1	0.00 4,736.89 2,368.45
3	1408 15	50X210 1SF .2410 AC	2	ROSEBORO ASHLEIGH 2281 ALMIRA AVE ATCO NJ 2281 ALMIRA AVENUE	08004 R3 / 09	40,000 77,600 117,600		117,600			1	0.00 4,781.62 2,390.81
4	1408 16	100X200 1SF .4591 AC	2	GARDNER RICHARD & BETTY ANNE 430 CHURCH STREET ATCO NJ 430 CHURCH STREET	08004 R3 / 09	45,000 131,600 176,600		176,600			1	0.00 7,180.56 3,590.28
5	1408 17	80X200 2SF1G .3673 AC	2	VITARELLI MEREDITH L & MICHAEL 428 CHURCH STREET ATCO NJ 428 CHURCH STREET	08004 R3 / 09	43,000 151,600 194,600		194,600			1	0.00 7,912.44 3,956.22
6	1408 18	70X200 1SF2G .3214 AC	2	GAMERON MICHAEL J & KATHLEEN 426 CHURCH STREET ATCO NJ 426 CHURCH STREET	08004-1538 R3 / 09	42,000 157,600 199,600		199,600			1	0.00 8,115.74 4,057.87
7	1408 19	100X200 2SF .4591 AC	2	MAURONE JOSEPH 424 CHURCH STREET ATCO NJ 424 CHURCH STREET	08004-1538 R3 / 09	45,000 92,300 137,300		137,300	D1 1		1	250.00 5,332.62 2,666.31
8	1409 1	1.23AC 1SCB2G 1.2300 AC	2	SAUNDERS SEAN R 422 SECOND STREET ATCO NJ 422 SECOND STREET	08004 R3 / 09	51,200 181,200 232,400		232,400			1	0.00 9,449.38 4,724.69
9	1409 2	90X220 1SF .4545 AC	2	HABERLE ALBERT W JR & JANE ELIZABET 2292 BELLEVUE AVENUE ATCO NJ 2292 BELLEVUE AVENUE	08004 R3 / 09	44,000 119,700 163,700		163,700			1	0.00 6,656.04 3,328.02
10	1409 3	90X220 1SF .4545 AC	2	WOLF MICHELE L & CRAIG T 2296 BELLEVUE AVENUE ATCO NJ 2296 BELLEVUE AVENUE	08004 R3 / 09	44,000 119,500 163,500		163,500			1	0.00 6,647.91 3,323.96
11	1409 4	120X200 M09 1SF .5510 AC	2	BRIMFIELD GEORGE B & DONNA LIN 493 THIRD ST ATCO NJ 493 THIRD STREET	08004-1709 R3 / 09	47,000 113,200 160,200		160,200			1	0.00 6,513.73 3,256.87
12	1409 5	100X200 1SF2G .4591 AC	2	CALASCINOE, KELLEY S 499 THIRD STREET ATCO, NJ 499 THIRD STREET	08004 R3 / 09	45,000 152,100 197,100		197,100			1	0.00 8,014.09 4,007.05
13	1409 6	100X200 1.5SS1G .4591 AC	2	WADE JOYCE S. P. 360 JACKSON RD ATCO NJ 503 THIRD STREET	08004 R3 / 09	45,000 18,800 63,800		63,800			1	0.00 2,594.11 1,297.06
14	1409 7	100X200 1SF1G .4591 AC	2	SNUFFIN KENNETH V & LINDA 2331 ALMIRA AVE ATCO NJ 2331 ALMIRA AVENUE	08004-1638 R3 / 09	45,000 154,000 199,000		199,000			1	0.00 8,091.34 4,045.67
Page Totals		D1 250				632,600 1,639,800	0	2,272,400				Block: 1409 Lot: 7

1	2	3	4	5	6	7	8	9	10	11		
Line	Block No Lot No. Qualification Account #	Land Dimensions Building Description Additional Lots Acreage	Prop Class	Owner's Name Address City State Property Location	Billing Code Zip Code Zoning/Tax Map Pg	Value	Exemptions Code Amount	Net Taxable Value	Deductions Code No Owners	Special Tax Codes	Num Units	Deduction Amt 2020 Tax 2021 1st
						Land Improvemnt Total						
1	1409 8	100X200 2SF .4591 AC	2	MONDILE ARLENE 2325 ALMIRA AVENUE ATCO NJ 2325 ALMIRA AVENUE	08004 R3 / 09	45,000 178,800 223,800		223,800			1	0.00 9,099.71 4,549.86
2	1409 9	100X200 1SF1G .4591 AC	2	BALDERMANN FREDERICK L JR 2321 ALMIRA AVENUE ATCO NJ 2321 ALMIRA AVENUE	08004 R3 / 09	45,000 121,400 166,400		166,400			1	0.00 6,765.82 3,382.91
3	1409 10	100X200 1SF1G .4591 AC	2	GRASSO HEATHER & JOSEPH 2317 ALMIRA AVENUE ATCO NJ 2317 ALMIRA AVENUE	08004 R3 / 09	45,000 148,000 193,000		193,000			1	0.00 7,847.38 3,923.69
4	1409 11	100X150 2SF .3444 AC	2	CROCKER JONATHAN R & MCCONNELL AMAN 2311 ALMIRA AVE ATCO NJ 2311 ALMIRA AVENUE	08004 R3 / 09	43,500 140,300 183,800		183,800			1	0.00 7,473.31 3,736.66
5	1410 2	100X210 2SF .4821 AC	2	DELANEY FRANK E & DYSONODELANEY R E 2266 CAMILA AVE ATCO NJ 2266 CAMILA AVENUE	08004-1617 R3 / 09	45,000 123,300 168,300		168,300			1	0.00 6,843.08 3,421.54
6	1410 3	100X210 1S .4821 AC	2	BEAL RICHARD H & RONEY 367 STOKES ROAD SHAMONG NJ 2270 CAMILA AVE	08088 R3 / 09	45,000 222,400 267,400		267,400			1	0.00 10,872.48 5,436.24
7	1410 4	225X420 1SFAG 2.1694 AC	2	ICE MARK W II 834 BERKELEY AVE TRENTON NJ 2282 CAMILA AVENUE	08618 R3 / 09	67,000 199,700 266,700		266,700			1	0.00 10,844.02 5,422.01
8	1410 5	90X200 1SF .4132 AC	2	MACDONALD STEPHANIE M 2294 CAMILLA AVENUE ATCO NJ 2294 CAMILA AVENUE	08004 R3 / 09	44,000 89,900 133,900		133,900			1	0.00 5,444.37 2,722.19
9	1410 6	90X200 1S-F .4132 AC	2	CATANIA JOSEPH JR & TERRY L 2298 CAMILA AVE ATCO NJ 2298 CAMILA AVENUE	08004-1617 R3 / 09	44,000 103,200 147,200		147,200			1	0.00 5,985.15 2,992.58
10	1410 7	90X200 2SF1AG .4132 AC	2	GRAFF DAVID H & GLORIA 2302 CAMILA AVE ATCO NJ 2302 CAMILA AVENUE	08004-1617 R3 / 09	44,000 104,700 148,700		148,700			1	0.00 6,046.14 3,023.07
11	1410 8	100X160 1SF .3673 AC	2	JULIANO JANE C 473 THIRD ST ATCO NJ 473 THIRD STREET	08004 R3 / 09	43,800 116,000 159,800		159,800			1	0.00 6,497.47 3,248.74
12	1410 9	50X160 2SF1G .1837 AC	2	WARRINGTON THOMAS E 6 SLEEPY HOLLOW STRATFORD NJ 477 THIRD STREET	08084 R3 / 09	39,200 88,800 128,000		128,000			1	0.00 5,204.48 2,602.24
13	1410 10	50X160 2SF1G .1837 AC	2	WARRINGTON THOMAS E 6 SLEEPY HOLLOW STRATFORD NJ 479 THIRD STREET	08084 R3 / 09	39,200 84,700 123,900		123,900			1	0.00 5,037.77 2,518.89
14	1410 11	50X160 2SF1G .1837 AC	2	BUFFINGTON CRAIG J & KAREN 481 THIRD STREET ATCO NJ 481 THIRD STREET	08004 R3 / 09	39,200 112,400 151,600		151,600			1	0.00 6,164.06 3,082.03
Page Totals						628,900 1,833,600	0	2,462,500				Block: 1410 Lot: 11

1	2	3	4	5	6	7	8	9	10	11		
Line	Block No Lot No. Qualification Account #	Land Dimensions Building Description Additional Lots Acreage	Prop Class	Owner's Name Address City State Property Location	Billing Code Zip Code Zoning/Tax Map Pg	Value	Exemptions Code Amount	Net Taxable Value	Deductions Code No Owners	Special Tax Codes	Num Units	Deduction Amt 2020 Tax 2021 1st
						Land Improvemnt Total						
1	1410 12	50X160 2SF1G .1837 AC	2	FLYNN JAMES J & TRACEY LYNN 483 THIRD STREET ATCO NJ 483 THIRD STREET	08004-1710 R3 / 09	39,200 91,300 130,500		130,500			1	0.00 5,306.13 2,653.07
2	1410 13	130X120 .3581 AC	1	DUBLE NORMAN & FRANCES 493 THIRD STREET ATCO NJ 2307 BELLEVUE AVENUE	08004 R3 / 09	44,600 0 44,600		44,600			1	0.00 1,813.44 906.72
3	1410 14	100X200 .4591 AC	1	DUBLE NORMAN & FRANCES 493 THIRD STREET ATCO NJ 2299 BELLEVUE AVENUE	08004 R3 / 09	14,000 0 14,000		14,000			1	0.00 569.24 284.62
4	1410 15	100X200 .4591 AC	1	DUBLE NORMAN & FRANCES 493 THIRD STREET ATCO NJ 2295 BELLEVUE AVENUE	08004 R3 / 12	15,000 0 15,000		15,000			1	0.00 609.90 304.95
5	1410 16	100X220 .5051 AC	1	DUBLE NORMAN & FRANCES 493 THIRD STREET ATCO NJ 2291 BELLEVUE AVENUE	08004 R3 / 09	15,000 0 15,000		15,000			1	0.00 609.90 304.95
6	1410 17	100X210 1S .4821 AC	2	PISTONE ENRICO & SANDRA 2271 BELLEVUE AVE ATCO NJ 2271 BELLEVUE AVENUE	08004-1614 R3 / 09	45,000 182,700 227,700		227,700			1	0.00 9,258.28 4,629.14
7	1410 18	100X210 1S .4821 AC	2	VAN DYKE LISA 2267 BELLEVUE AVE ATCO, NJ 2267 BELLEVUE AVENUE	08004 R3 / 09	45,000 178,900 223,900		223,900			1	0.00 9,103.77 4,551.89
8	1410 19	105X175 1SF1G .4218 AC	2	WALCZAK RONALD A & PATRICIA A 428 GARDENS AVENUE ATCO NJ 428 GARDENS AVENUE	08004 R3 / 09	44,700 119,600 164,300		164,300			1	0.00 6,680.44 3,340.22
9	1410 20	105X175 1SF1G .4218 AC	2	CAPEZZA VINCENT J 422 GARDENS AVE ATCO NJ 422 GARDENS AVENUE	08004 R3 / 09	44,700 123,500 168,200		168,200			1	0.00 6,839.01 3,419.51
10	1410 21	52.5X175 1SF .2109 AC	2	CLARK JASON 418 GARDENS AVENUE ATCO NJ 418 GARDENS AVENUE	08004 R3 / 09	39,800 79,700 119,500		119,500			1	0.00 4,858.87 2,429.44
11	1410 22	156X175 1SF 1.23 .6267 AC	2	EVERHART THOMAS H & JENNIFER L 416 GARDENS AVENUE ATCO NJ 416 GARDENS AVENUE	08004-1601 R3 / 09	49,900 124,400 174,300		174,300			1	0.00 7,087.04 3,543.52
12	1501 1	0.49 AC 1SF .4900 AC	2	GRIM, MARILYN A. 330 37TH ST 5 #B BRIGANTINE, NJ 2354 DAYTON AVENUE	08203 NB / 10	42,000 93,400 135,400		135,400			1	0.00 5,505.36 2,752.68
13	1501 2	2.31 AC 2SF 2.3100 AC	2	SMITH MELANIE S & DENNIS 405 JACKSON RD ATCO NJ 405 JACKSON ROAD	08004 NB / 10	56,600 133,400 190,000		190,000			1	0.00 7,725.40 3,862.70
14	1501 3	1.18 AC GARAGE 1.1800 AC	4A	TIRRO BARTHOLOMEW 413 JACKSON RD ATCO NJ 413 JACKSON ROAD	08004 NB / 10	43,900 36,100 80,000		80,000			1	0.00 3,252.80 1,626.40
Page Totals						539,400 1,163,000	0	1,702,400				Block: 1501 Lot: 3

1	2	3		4		5	6	7	8	9	10	11
Line	Block No Lot No. Qualification Account #	Land Dimensions Building Description Additional Lots Acreage	Prop Class	Owner's Name Address City State Property Location	Billing Code Zip Code Zoning/Tax Map Pg	<u>Value</u>	Exemptions Code Amount	Net Taxable Value	Deductions Code No Owners	Special Tax Codes	Num Units	Deduction Amt 2020 Tax 2021 1st
						Land Improvemnt Total						
1	1501 4	1.83 ACS 1.8300 AC	2	FORTE MARK D JR 411 JACKSON ROAD ATCO NJ 411 JACKSON ROAD	08004 NB / 10	46,000 125,300 171,300		171,300			1	0.00 6,965.06 3,482.53
2	1501 5	IRR 2SF .0000 AC	4A	ANDERSON'S ARE AWESOME LLC 801 CENTERTON RD MOUNT LAUREL NJ 427 JACKSON ROAD	08054 NB / 10	45,400 178,700 224,100		224,100			1	0.00 9,111.91 4,555.96
3	1501 6	1.51 AC 1.5100 AC	1	K&K C/O HENRY HERSKOWITZ-KINGSWAY 518 BELLEVUE CT ATCO, NJ BELLEVUE COURT REAR	08004 R1 / 10	4,600 0 4,600		4,600			1	0.00 187.04 93.52
4	1501 7	1.05 AC 1SF 1.0500 AC	4A	BMA MANAGEMENT INC 175 CROSS KEYS RD BERLIN NJ 501 FIFTH STREET	08009 NB / 10	123,800 411,800 535,600		535,600			1	0.00 21,777.50 10,888.75
5	1501 8	105X235 1SF .5665 AC	2	VISCONTI, JOSEPH H SR (EST) PO BOX 641 ATCO NJ 511 FIFTH STREET	08004 NB / 10	43,200 122,300 165,500		165,500			1	0.00 6,729.23 3,364.62
6	1501 9	105X235 1SF .5665 AC	2	ADAIR CHERYL M 515 5TH STREET ATCO NJ 515 FIFTH STREET	08004 NB / 10	45,500 117,100 162,600		162,600			1	0.00 6,611.32 3,305.66
7	1501 10	105X210 .5062 AC	2	HICKS KYLE 2375 BELLEVUE AVE ATCO NJ 2375 BELLEVUE AVENUE	08004 R1 / 10	45,500 113,000 158,500		158,500			1	0.00 6,444.61 3,222.31
8	1501 11	101X210 .4869 AC	2	VASSILAKI MARIA 2371 BELLEVUE AVE ATCO NJ 2371 BELLEVUE AVENUE	08004 R1 / 10	40,600 120,500 161,100		161,100			1	0.00 6,550.33 3,275.17
9	1501 35	4.12 AC APART 24 UNITS 12,13,14,15,16,17, 4.1200 AC	4C	K & K ASSOCIATES %COMM.REALTY MANAG 518 BELLEVUE COURT ATCO, NJ 500-523 BELLEVUE COURT	08004 R1 / 10	165,000 589,500 754,500		754,500			1	0.00 30,677.97 15,338.99
10	1501 36	0.97 AC 1SF1G .9700 AC	2	THOMPSON, HARRY E & DANA R 2357 BELLEVUE AVE ATCO NJ 2357 BELLEVUE AVENUE	08004 R1 / 10	52,600 85,900 138,500		138,500			1	0.00 5,631.41 2,815.71
11	1501 37	0.74 AC 1SF .7400 AC	2	BRANDT, GAYLYNN 438 FOURTH ST ATCO NJ 438 FOURTH STREET	08004 R1 / 10	49,800 90,400 140,200		140,200			1	0.00 5,700.53 2,850.27
12	1501 38	2.25 AC 2SF 2.2500 AC	2	TIRRO, BARTHOLOMEW & BETTY JEAN 413 JACKSON ROAD ATCO NJ 434 FOURTH STREET	08004 R1 / 10	59,300 176,000 235,300		235,300			1	0.00 9,567.30 4,783.65
13	1502 1	1.43 AC 1SF 1.4300 AC	4A	CSK ENTERPRISES LLC %LOUIS KITSIOS 17 JONQUIL WAY SICKLERVILLE, NJ 439 JACKSON ROAD	08081 NB / 10	83,600 148,800 232,400		232,400			1	0.00 9,449.38 4,724.69
14	1502 2	230X154 1SF .8131 AC	2	HUNGER, MARCUS III & DONNA & ETAL 449 JACKSON RD ATCO NJ 449 JACKSON ROAD	08004-1653 NB / 10	42,600 153,600 196,200		196,200			2	0.00 7,977.49 3,988.75
Page Totals						847,500 2,432,900	0	3,280,400				Block: 1502 Lot: 2

1	2	3	4	5	6	7	8	9	10	11		
Line	Block No Lot No. Qualification Account #	Land Dimensions Building Description Additional Lots Acreage	Prop Class	Owner's Name Address City State Property Location	Billing Code Zip Code Zoning/Tax Map Pg	Value	Exemptions Code Amount	Net Taxable Value	Deductions Code No Owners	Special Tax Codes	Num Units	Deduction Amt 2020 Tax 2021 1st
						Land Improvemnt Total						
1	1502 3	1.00 AC 2S	4A	RPC ATCO REAL ESTATE LLC 459 JACKSON ROAD ATCO NJ	08004 NB / 10	86,300 149,100 235,400		235,400			1	0.00 9,571.36 4,785.68
2	1502 3 QFARM	5.15 AC 5 5.1500 AC	3B	CAVALLARO ROBERT 522 FIFTH ST ATCO NJ	08004 NB / 10	4,400 0 4,400		4,400			1	0.00 182.97 91.49
3	1502 4	0.50 AC 1SBR .5000 AC	2	CROWTHER MICHAEL 252 POWELL AVENUE WEST BERLIN NJ	08091 R1 / 10	50,000 120,500 170,500		170,500			1	0.00 6,932.53 3,466.27
4	1502 5	1.00 AC 1.0000 AC	3A	CAVALLARO, ROBERT 522 FIFTH STREET ATCO NJ	08004 NB / 10	50,000 261,300 311,300		311,300			1	0.00 12,657.46 6,328.73
5	1502 6	0.61 AC 1SF .6100 AC	2	HICKS JON & CATHY J 514 FIFTH STREET ATCO NJ	08004 NB / 10	62,100 149,700 211,800		211,800			1	0.00 8,611.79 4,305.90
6	1503 1	.65 ACRES .6500 AC	2	LEMUNYON DAVID S JR & NICOLE 2424 ALMIRA AVENUE ATCO NJ	08004 OP / 10	43,800 279,500 323,300		323,300			1	0.00 12,759.11 6,379.56
7	1503 2	.60 ACRES .6000 AC	2	HUMPHRIES DAVID K & DOMINIQUE A 2428 ALMIRA AVENUE ATCO NJ	08004 OP / 10	47,900 230,200 278,100		278,100			1	0.00 11,307.55 5,653.78
8	1503 3	.64 ACRES .6400 AC	2	PLINER LAURIE C 2432 ALMIRA AVENUE ATCO NJ	08004 OP / 10	45,700 188,400 234,100		234,100			1	0.00 9,518.51 4,759.26
9	1503 4	0.47 AC 1.5SF .4700 AC	2	WAY STEPHANIE 2442 ALMIRA AVENUE ATCO, NJ	08004 OP / 10	43,500 116,900 160,400		160,400			1	0.00 6,521.86 3,260.93
10	1503 5	0.47 AC 1.5SF .4700 AC	2	JESPERSON ERIK & STOBBE KRISTEN 2446 ALMIRA AVENUE ATCO, NJ	08004 OP / 10	44,600 109,900 154,500		154,500			1	0.00 6,281.97 3,140.99
11	1503 6	100X220 1SF .5051 AC	2	PIERCE JAMES W JR & DONNELLU CAROL 2450 ALMIRA AVE ATCO NJ	08004 OP / 10	42,800 127,700 170,500		170,500			1	0.00 6,932.53 3,466.27
12	1503 7	1.71AC 1.5SCB 1.7100 AC	4A	SCHMITTER DOROTHY A PO BOX 237 ATCO NJ	08004 SPLT / 10	116,700 63,600 180,300		180,300			1	0.00 7,331.00 3,665.50
13	1503 8	2.20 AC 1SF2G 9 2.2000 AC	2	RAMOS JOHN & MARSH JENNIFER 2411 ATCO AVENUE ATCO NJ	08004 NB / 10	47,600 113,100 160,700		160,700			1	0.00 6,534.06 3,267.03
14	1503 10	105.69X200 1.5SF .4853 AC	2	CRUMB NORA 2401 ATCO AVENUE ATCO NJ	08004 OP / 10	41,000 123,200 164,200		164,200			1	0.00 6,676.37 3,338.19
Page Totals						726,400 2,033,100	0	2,759,500				Block: 1503 Lot: 10

1	2	3	4	5	6	7	8	9	10	11		
Line	Block No Lot No. Qualification Account #	Land Dimensions Building Description Additional Lots Acreage	Prop Class	Owner's Name Address City State Property Location	Billing Code Zip Code Zoning/Tax Map Pg	Value	Exemptions Code Amount	Net Taxable Value	Deductions Code No Owners	Special Tax Codes	Num Units	Deduction Amt 2020 Tax 2021 1st
						Land Improvemnt Total						
1	1503 11	75X100 1SF .1722 AC	2	MOUSLEY SHIRLEY M. 2393 ATCO AVE ATCO NJ 2393 ATCO AVENUE	08004 OP / 10	35,400 57,300 92,700		92,700	S1 1		1	250.00 3,519.18 1,759.59
2	1503 12	100X200 1SF .4591 AC	2	TAGGART JOHN & DONNA 2319 AUBURN AVE ATCO NJ 2395 ATCO AVENUE	08004 OP / 10	42,800 165,900 208,700		208,700			1	0.00 8,485.74 4,242.87
3	1503 13	185X200 2SF2G .8494 AC	2	DUFFY ALAN & JULIA 2389 ATCO AVENUE ATCO, NJ 2389 ATCO AVENUE	08004 OP / 10	50,800 219,100 269,900		269,900			1	0.00 10,974.13 5,487.07
4	1503 14	0.48 AC 4800 AC	2	BAIOCCO LEO A JR. & CINDY BETH 2383 ATCO AVENUE ATCO NJ 2383 ATCO AVENUE	08004 OP / 10	42,800 239,100 281,900		281,900			1	0.00 11,462.05 5,731.03
5	1503 15	.59 AC 5900 AC	1	CLEMENTS LORETTA 2376 ATCO AVENUE ATCO NJ 2379 ATCO AVENUE	08004-1825 OP / 10	43,800 0 43,800		43,800			1	0.00 1,780.91 890.46
6	1503 16	.59 ACRES 5900 AC	1	CLEMENTS LORETTA 2376 ATCO AVENUE ATCO NJ 2375 ATCO AVENUE	08004 OP / 10	43,800 0 43,800		43,800			1	0.00 1,780.91 890.46
7	1503 17	0.47 AC 1SF .4700 AC	2	CAPOFERRI BRIAN M JR 2373 ATCO AVENUE ATCO NJ 2373 ATCO AVENUE	08004 OP / 10	42,700 86,700 129,400		129,400			1	0.00 5,261.40 2,630.70
8	1503 18	.82 AC 2SF .8200 AC	2	ROSSNER GEORGE F IV & THERESA 2367 ATCO AVENUE ATCO NJ 2367 ATCO AVENUE	08004 OP / 10	42,300 107,700 150,000		150,000			1	0.00 6,099.00 3,049.50
9	1504 1	0.573 AC 1SF .5730 AC	2	POLLOCK BRIAN & LYNNE A 518 FOURTH ST ATCO NJ 518 FOURTH STREET	08004 OP / 10	43,400 145,500 188,900		188,900			1	0.00 7,680.67 3,840.34
10	1504 2	167X420 1.6102 AC	2	TORRES THOMAS SR 2341 ATCO AVE ATCO NJ 2341 ATCO AVENUE	08004 OP / 10	51,400 117,000 168,400		168,400			1	0.00 6,847.14 3,423.57
11	1504 3	161X420 1SB1G 1.5523 AC	2	PURVIS CRAIG M & GABRIELLE 2347 ATCO AVENUE ATCO NJ 2347 ATCO AVENUE	08004 OP / 10	50,100 241,000 291,100		291,100			1	0.00 4,143.25 2,071.63
12	1504 4	100X200 1SF .4591 AC	2	ROSADO SOLOMON H & SHARON L 2406 ALMIRA AVE ATCO NJ 2406 ALMIRA AVENUE	08004-1837 OP / 10	45,000 147,600 192,600		192,600			1	0.00 7,831.12 3,915.56
13	1504 5	119X420 1SF1G 8 1.1474 AC	2	HUGHES JOSEPH A 2355 ATCO AVENUE ATCO NJ 2355 ATCO AVENUE	08004 OP / 10	45,600 87,600 133,200		133,200			1	0.00 5,415.91 2,707.96
14	1504 6	120X180 1SF1G .4959 AC	2	SHEILDS HARRY J 537 5TH ST ATCO NJ 537 FIFTH STREET	08004 OP / 10	44,000 74,900 118,900		118,900			1	0.00 4,834.47 2,417.24
Page Totals				S1 250		623,900 1,689,400	0	2,313,300				Block: 1504 Lot: 6

1	2	3	4	5	6	7	8	9	10	11		
Line	Block No Lot No. Qualification Account #	Land Dimensions Building Description Additional Lots Acreage	Prop Class	Owner's Name Address City State Property Location	Billing Code Zip Code Zoning/Tax Map Pg	Value	Exemptions Code Amount	Net Taxable Value	Deductions Code No Owners	Special Tax Codes	Num Units	Deduction Amt 2020 Tax 2021 1st
						Land Improvemnt Total						
1	1504 7	120X240 1SF .6612 AC	4A	J & A G REAL ESTATE HOLDINGS CO 105 BASIN ROAD HAMMONTON NJ 2365 ATCO AVENUE	08037 OP / 10	54,000 94,200 148,200		148,200			1	0.00 6,025.81 3,012.91
2	1504 9	100X220 2SF .5051 AC	2	MCGINLEY EDWARD P & SHEA CHRISTI 2353 ATCO AVE ATCO NJ 2353 ATCO AVENUE	08004 OP / 10	42,800 108,300 151,100		151,100			1	0.00 6,143.73 3,071.87
3	1504 10	111X210 1SF1G .5351 AC	2	LOHAN THOMAS JR & BASSO JOAN 2335 ATCO AVENUE ATCO NJ 2335 ATCO AVENUE	08004-1826 OP / 10	43,800 107,200 151,000		151,000	V1 2		1	250.00 5,889.66 2,944.83
4	1504 11	111X210 2SFAG .5351 AC	2	WOODS DONALD A 2331 ATCO AVE ATCO, NJ 2331 ATCO AVENUE	08004 OP / 10	43,800 152,400 196,200		196,200			1	0.00 7,977.49 3,988.75
5	1504 12	111X210 2SF .5351 AC	2	BADA STEVEN 2325 ATCO AVENUE ATCO NJ 2325 ATCO AVENUE	08004 OP / 10	43,800 112,400 156,200		156,200			1	0.00 6,351.09 3,175.55
6	1504 13	0.573 AC 1SF .5730 AC	2	HORNBACK KENNETH M & KASIE A 526 FOURTH ST ATCO NJ 526 FOURTH STREET	08004 OP / 10	43,400 124,800 168,200		168,200			1	0.00 6,839.01 3,419.51
7	1504 14	110X182 2SF .4596 AC	2	KONDAUR CAPITAL CORPORATION-TRUSTEE 333 S ANITA DRIVE #400 ORANGE CA 522 FOURTH STREET	92868 OP / 10	45,400 118,700 164,100		164,100			1	0.00 6,672.31 3,336.16
8	1505 1 QFARM	9.64 AC 9.6400 AC	3B	CAVALLARO ROBERT 522 FIFTH STREET ATCO NJ 527 FIFTH STREET	08004 R1 / 10	12,800 0 12,800		12,800			1	0.00 532.65 266.33
9	1601 1	100X120 1SB1G .2755 AC	2	SCHAFFER JOSEPH M & THERESA 2286 ATCO AVENUE ATCO NJ 2286 ATCO AVENUE	08004 OP / 18	40,300 135,300 175,600		175,600			1	0.00 7,139.90 3,569.95
10	1601 2	50X200 1SF1G .2296 AC	2	HINES SHANNON M & THOMAS D 2290 ATCO AVENUE ATCO N J 2290 ATCO AVENUE	08004 OP / 18	38,000 93,000 131,000		131,000			1	0.00 5,326.46 2,663.23
11	1601 3	50X200 1.5SFR .2296 AC	2	BOWEN MICHAEL A & BARBARA A 2292 ATCO AVE ATCO NJ 2292 ATCO AVENUE	08004-1701 OP / 18	38,000 97,600 135,600		135,600			1	0.00 5,513.50 2,756.75
12	1601 4	100X200 1SF .4591 AC	2	LOBOSCO MICHAEL 2296 ATCO AVENUE ATCO NJ 2296 ATCO AVENUE	08004 OP / 18	42,800 86,400 129,200		129,200			1	0.00 5,253.27 2,626.64
13	1601 5	100X200 1SF .4591 AC	2	GAZZARA MATTHEW R & HALSTEAD ANGELA 2300 ATCO AVENUE ATCO NJ 2300 ATCO AVENUE	08004 OP / 18	42,800 220,700 263,500		263,500			1	0.00 10,713.91 5,356.96
14	1601 6	105X200 1SF .4821 AC	2	HYATT CLIFTON P JR 2304 ATCO AVENUE ATCO NJ 2304 ATCO AVENUE	08004 OP / 18	43,200 121,700 164,900		164,900			1	0.00 6,704.83 3,352.42
Page Totals			V1 250			574,900 1,572,700	0	2,147,600				Block: 1601 Lot: 6

1	2	3	4	5	6	7	8	9	10	11		
Line	Block No Lot No. Qualification Account #	Land Dimensions Building Description Additional Lots Acreage	Prop Class	Owner's Name Address City State Property Location	Billing Code Zip Code Zoning/Tax Map Pg	Value	Exemptions Code Amount	Net Taxable Value	Deductions Code No Owners	Special Tax Codes	Num Units	Deduction Amt 2020 Tax 2021 1st
						Land Improvemnt Total						
1	1601 7	100X200 1.5SF .4591 AC	2	RINKER RICHARD W & ANNETTE 2308 ATCO AVE ATCO NJ 2308 ATCO AVENUE	08004-1701 OP / 18	42,800 137,900 180,700		180,700			1	0.00 7,347.26 3,673.63
2	1601 8	95X200 1SF2G .4362 AC	2	SWIDER DONNA 2312 ATCO AVE ATCO NJ 2312 ATCO AVENUE	08004 OP / 18	42,300 142,100 184,400		184,400			1	0.00 7,497.70 3,748.85
3	1601 9	90X200 .4132 AC	1	SWIDER DONNA 2312 ATCO AVENUE ATCO NJ 2314 ATCO AVENUE	08004 TC / 18	41,800 0 41,800		41,800			1	0.00 1,699.59 849.80
4	1601 11	110X200 1SF .5051 AC	2	PERACCI, JASON B 2320 ATCO AVE ATCO NJ 2320 ATCO AVENUE	08004 OP / 18	43,700 83,000 126,700		126,700			1	0.00 5,151.62 2,575.81
5	1601 12	100X200 1SF1G .4591 AC	2	GROSSMANN MORGAN E 2324 ATCO AVENUE ATCO NJ 2324 ATCO AVENUE	08004 OP / 18	42,800 119,200 162,000		162,000			1	0.00 6,586.92 3,293.46
6	1601 27	80X100 1SF1G .1837 AC	2	DAVIS JOHN & RENEE 534 THIRD STREET ATCO NJ 534 THIRD STREET	08004-1623 OP / 18	39,800 65,100 104,900		104,900			1	0.00 4,265.23 2,132.62
7	1602 1	4.488 AC GREENHOUSE 4.4880 AC	4A	CLAYTON MANSFIELD LLC 2345 AUBURN AVE ATCO NJ 2330 ATCO AVENUE	08004 OP / 18	82,300 9,400 91,700		91,700			1	0.00 3,728.52 1,864.26
8	1602 2	144X210 1SB1G .6942 AC	2	HARTZELL R & A & NICKERSON R 2342 ATCO AVENUE ATCO NJ 2342 ATCO AVENUE	08004 OP / 18	44,500 154,400 198,900		198,900			1	0.00 8,087.27 4,043.64
9	1602 3	101X268 2SF .6214 AC	2	EPPLEMAN JESSE E JR & PAMELA M 2346 ATCO AVE ATCO NJ 2346 ATCO AVENUE	08004-1825 OP / 18	42,800 77,900 120,700		120,700			1	0.00 4,907.66 2,453.83
10	1602 4	150X100 1SF .3444 AC	2	JOAS LORENZ J & PATRICIA M 2354 ATCO AVE ATCO NJ 2354 ATCO AVENUE	08004-1825 OP / 18	41,300 142,200 183,500		183,500			1	0.00 7,461.11 3,730.56
11	1602 5	100X300 1SB .6887 AC	2	PALLADINO ANTHONY 2358 ATCO AVENUE ATCO NJ 2358 ATCO AVENUE	08004-1825 OP / 18	43,700 116,000 159,700		159,700	V1 2		1	250.00 6,243.40 3,121.70
12	1602 6	133X200 1.5SF1G .6107 AC	2	GALLAHER, GREGORY C. & LEE ANN 542 ELDRIDGES HILL RD PILES GROVE, NJ 2364 ATCO AVENUE	08098 OP / 18	45,900 145,600 191,500		191,500			1	0.00 7,786.39 3,893.20
13	1602 7	80X133 .2443 AC	1	TURNER WILLIAM B & JANICE C 2357 AUBURN AVENUE ATCO NJ FIFTH STREET	08004 OP / 18	41,200 0 41,200		41,200			1	0.00 1,675.19 837.60
14	1602 8	120X233 1SS1G .6419 AC	2	TURNER WILLIAM B & JANICE C 2357 AUBURN AVE ATCO NJ 2357 AUBURN AVENUE	08004 OP / 18	47,000 148,500 195,500		195,500			1	0.00 7,949.03 3,974.52
Page Totals				V1 250		641,900 1,341,300	0	1,983,200				Block: 1602 Lot: 8

1	2	3	4	5	6	7	8	9	10	11		
Line	Block No Lot No. Qualification Account #	Land Dimensions Building Description Additional Lots Acreage	Prop Class	Owner's Name Address City State Property Location	Billing Code Zip Code Zoning/Tax Map Pg	Value	Exemptions Code Amount	Net Taxable Value	Deductions Code No Owners	Special Tax Codes	Num Units	Deduction Amt 2020 Tax 2021 1st
						Land Improvemnt Total						
1	1602 9	100X270 .6198 AC	2	KRAUS JAMES III 2351 AUBURN AVENUE ATCO NJ 2351 AUBURN AVENUE	08004 OP / 18	45,800 128,400 174,200		174,200			1	0.00 7,082.97 3,541.49
2	1602 10	.66 AC .6600 AC	2	WARD, MARGARET & MICHAEL 2345 AUBURN AVE ATCO NJ 2345 AUBURN AVENUE	08004 / 18	50,100 251,100 301,200		301,200			1	0.00 12,246.79 6,123.40
3	1603 1	150X200 1SF .6887 AC	2	WEIKLE DORIS J 2322 AUBURN AVE ATCO NJ 2322 AUBURN AVENUE	08004-1841 R1 / 18	50,000 83,900 133,900		133,900	S1 1		1	250.00 5,194.37 2,597.19
4	1603 2	150X200 1SF .6887 AC	2	HUDA BENJAMIN J 2330 AUBURN AVENUE ATCO NJ 2330 AUBURN AVENUE	08004 R1 / 18	50,000 129,400 179,400		179,400			1	0.00 7,294.40 3,647.20
5	1603 3	150 X 200 1SF .6887 AC	2	SCIPIONE CHRISTINE M & LENTZ HEL 2336 AUBURN AVE ATCO NJ 2336 AUBURN AVENUE	08004 R1 / 18	50,000 163,700 213,700		213,700			1	0.00 8,689.04 4,344.52
6	1603 4	150X200 1SF .6887 AC	2	PINCHAC SUZANNE E 2342 AUBURN AVENUE ATCO NJ 2342 AUBURN AVENUE	08004 R1 / 18	50,000 135,600 185,600		185,600			1	0.00 7,546.50 3,773.25
7	1603 5	200X200 .9183 AC	2	DESILVIO CHRISTOPHER J & HEATHER 2348 AUBURN AVENUE ATCO NJ 2348 AUBURN AVENUE	08004 R1 / 18	55,000 162,700 217,700		217,700			1	0.00 8,851.68 4,425.84
8	1603 6	100X200 1SF1G .4591 AC	2	MILES JENNA R & CRONEBERGER PAUL J 2356 AUBURN AVENUE ATCO NJ 2356 AUBURN AVENUE	08004 R1 / 18	45,000 104,700 149,700		149,700			1	0.00 6,086.80 3,043.40
9	1603 7	100X200 1SF .4591 AC	2	PTASINSKI WALTER M 2360 AUBURN AVE ATCO NJ 2360 AUBURN AVENUE	08004 R1 / 18	45,000 106,200 151,200		151,200			1	0.00 6,147.79 3,073.90
10	1604 1	250X200 1.1478 AC	1	STEWART MARK D 2331 BARTRAM AVENUE ATCO NJ 2331 BARTRAM AVENUE	08004 R1 / 18	50,800 0 50,800		50,800			1	0.00 2,065.53 1,032.77
11	1604 2	100X200 1S .4591 AC	2	MASCARENHAS JOANNE L 2337 BARTRAM AVENUE ATCO NJ 2337 BARTRAM AVENUE	08004 R1 / 18	45,000 104,500 149,500		149,500			1	0.00 6,078.67 3,039.34
12	1604 3	50X200 1SF .2296 AC	2	HANNIGAN MICHAEL J & MICHAEL 2339 BARTRAM AVENUE ATCO NJ 2339 BARTRAM AVENUE	08004 R1 / 18	40,000 63,700 103,700		103,700			1	0.00 4,216.44 2,108.22
13	1604 4	100X200 .4591 AC	2	JOHNSON MATTHEW & TRONCO TAYLOR 2222 PAMELA COURT ATCO NJ 2343 BARTRAM AVENUE	08004 R1 / 18	45,000 133,100 178,100		178,100			1	0.00 7,241.55 3,620.78
14	1604 5	100X200 1SF2G .4591 AC	2	FIGER-ERMILIO DAVID N & FREDERICK 2347 BARTRAM AVENUE ATCO NJ 2347 BARTRAM AVENUE	08004 R1 / 18	45,000 127,400 172,400		172,400			1	0.00 7,009.78 3,504.89
Page Totals				S1 250		666,700 1,694,400	0	2,361,100				Block: 1604 Lot: 5

1	2	3	4	5	6	7	8	9	10	11		
Line	Block No Lot No. Qualification Account #	Land Dimensions Building Description Additional Lots Acreage	Prop Class	Owner's Name Address City State Property Location	Billing Code Zip Code Zoning/Tax Map Pg	Value	Exemptions Code Amount	Net Taxable Value	Deductions Code No Owners	Special Tax Codes	Num Units	Deduction Amt 2020 Tax 2021 1st
						Land Improvemnt Total						
1	1604 6	100X200 1SF .4591 AC	2	MARTINOVITCH MILAN W & JOYCE E 2351 BARTRAM AVE ATCO NJ 2351 BARTRAM AVENUE	08004-1803 R1 / 18	45,000 126,000 171,000		171,000			1	0.00 6,952.86 3,476.43
2	1604 7	100X200 1SF .4591 AC	15F	MAIAROTO VINCENT L 2355 BARTRAM AVE ATCO NJ 2355 BARTRAM AVENUE	08004 R1 / 18	45,000 125,700 170,700		*Exempt*			1	0.00 6,940.66 3,470.33
3	1604 8	100X200 1SF .4591 AC	2	GRIMES KATHRYN 2359 BARTRAM AVENUE ATCO NJ 2359 BARTRAM AVENUE	08004 R1 / 18	45,000 113,000 158,000		158,000			1	0.00 6,424.28 3,212.14
4	1604 9	100X200 1SF .4591 AC	2	MARTINOVITCH MICHAEL J 589 FIFTH STREET ATCO NJ 589 FIFTH STREET	08004 R1 / 18	45,000 129,100 174,100		174,100			1	0.00 7,078.91 3,539.46
5	1605 1	280X420 SF 2,14 2.6997 AC	2	GIAMPIETRO JOSEPH C & ANNA B 2324 BARTRAM AVE ATCO NJ 2324 BARTRAM AVENUE	08004 R1 / 18	58,500 129,500 188,000		188,000	V1 2		1	250.00 7,394.08 3,697.04
6	1605 3	104X200 1SF1G .4775 AC	2	JOHNSON MILLICENT V 2348 BARTRAM AVE ATCO NJ 2348 BARTRAM AVENUE	08004 R1 / 18	45,400 48,900 94,300		94,300			1	0.00 3,834.24 1,917.12
7	1605 4	96X200 1SF .4408 AC	1	LESSIG CHARLES R & KASHULINES BONNI 2356 BARTRAM AVE ATCO NJ 2352 BARTRAM AVENUE	08004 R1 / 18	35,700 0 35,700		35,700			1	0.00 1,451.56 725.78
8	1605 5	100X210 1SF1G .4821 AC	2	LESSIG CHARLES R & KASHULINE BONNIE 2356 BARTRAM AVE ATCO NJ 2356 BARTRAM AVENUE	08004 R1 / 18	45,000 81,200 126,200		126,200			1	0.00 5,131.29 2,565.65
9	1605 6	100X200 1SF .4591 AC	2	FRYER THOMAS L 593 FIFTH STREET ATCO NJ 593 FIFTH STREET	08004 R1 / 17	45,000 83,500 128,500		128,500			1	0.00 5,224.81 2,612.41
10	1605 7	155X200 1SF .7117 AC	2	JOHNSON ROBERT J & KAREN R 597 FIFTH STREET ATCO NJ 597 FIFTH STREET	08004-1815 R1 / 18	50,500 103,200 153,700		153,700			1	0.00 6,249.44 3,124.72
11	1605 8	165X200 1.5SF1G .7576 AC	15F	CHALUS JOHN W L & JUDITH J 607 FIFTH STREET ATCO NJ 607 FIFTH STREET	08004 R1 / 18	51,500 132,700 184,200		*Exempt*			1	0.00 0.00 0.00
12	1605 9	100X200 1SF .4591 AC	1	LESSIG CHARLES R & KASHULINES BONNI 2356 BARTRAM AVE ATCO NJ 2359 CLIFFORD AVENUE	08004 R1 / 18	36,000 0 36,000		36,000			1	0.00 1,463.76 731.88
13	1605 10	100X200 1SF .4591 AC	1	LESSIG CHARLES R & KASHULINES BONNI 2356 BARTRAM AVE ATCO NJ 2355 CLIFFORD AVENUE	08004 R1 / 18	36,000 0 36,000		36,000			1	0.00 1,463.76 731.88
14	1605 11	100X200 1SF .4591 AC	1	JOHNSON ROBERT J & KAREN R 597 5TH STREET ATCO NJ 2351 CLIFFORD AVENUE	08004 R1 / 18	36,000 0 36,000		36,000			1	0.00 1,463.76 731.88
Page Totals				V1 250		523,100 814,400	0	1,337,500				Block: 1605 Lot: 11

1	2	3	4	5	6	7	8	9	10	11		
Line	Block No Lot No. Qualification Account #	Land Dimensions Building Description Additional Lots Acreage	Prop Class	Owner's Name Address City State Property Location	Billing Code Zip Code Zoning/Tax Map Pg	Value	Exemptions Code Amount	Net Taxable Value	Deductions Code No Owners	Special Tax Codes	Num Units	Deduction Amt 2020 Tax 2021 1st
						Land Improvemnt Total						
1	1605 12	1.30 AC 1SB 1.3000 AC	2	CARLIS MARLENA G 2342 BARTRAM AVE ATCO NJ 2342 BARTRAM AVENUE	08004 R1 / 18	51,100 122,900 174,000		174,000			1	0.00 7,074.84 3,537.42
2	1605 13	1.11 AC 1.1100 AC	2	BERENATO PAUL III 2338 BARTRAM AVENUE ATCO NJ 2338 BARTRAM AVENUE	08004 R1 / 18	50,600 167,400 218,000		218,000			1	0.00 8,863.88 4,431.94
3	1606 1	4.82 AC 4.8200 AC	2	ETTORE JOHN M & BARBARA 2336 CLIFFORD AVENUE ATCO NJ 2336 CLIFFORD AVENUE	08004-1909 R1 / 18	69,100 204,800 273,900		273,900			1	0.00 11,136.77 5,568.39
4	1606 2	100X220 1SF .5051 AC	2	SLIM STEVEN JOHN & PATRICIA ANN 2350 CLIFFORD AVE ATCO NJ 2350 CLIFFORD AVENUE	08004-1807 R1 / 18	45,000 97,200 142,200		142,200			1	0.00 5,781.85 2,890.93
5	1606 3	100X220 .5051 AC	2	MCKELVEY PATRICK J 2354 CLIFFORD AVE ATCO NJ 2354 CLIFFORD AVENUE	08004 R1 / 18	45,000 97,200 142,200		142,200			1	0.00 5,781.85 2,890.93
6	1606 4	200X100 1SF2G .4591 AC	2	SCHMITTER SUSAN M 152 BACK DRAFT RD ROCKBRIDGE BATH, VA 2360 CLIFFORD AVENUE	24473 R1 / 18	48,800 65,800 114,600		114,600			1	0.00 4,659.64 2,329.82
7	1606 5	0.60 AC .6000 AC	2	KIMAH JAMES & ROSALINE Z 611 5TH STREET ATCO NJ 611 FIFTH STREET	08004 R1 / 18	48,600 108,800 157,400		157,400			1	0.00 6,399.88 3,199.94
8	1606 6	100X200 2SF .4591 AC	2	EARLY THOMAS E & COLLER LISA M 617 FIFTH STREET ATCO NJ 617 FIFTH STREET	08004 R1 / 18	45,000 106,800 151,800		151,800			1	0.00 6,172.19 3,086.10
9	1606 7	100X200 .4591 AC	2	MORICI NICHOLAS & BARBARA C 621 FIFTH ST ATCO NJ 621 FIFTH STREET	08004-1805 R1 / 18	45,000 152,400 197,400		197,400			1	0.00 8,026.28 4,013.14
10	1606 8	100 X 200 1SF2G .4591 AC	2	GOETSCHIUS NICHOLAS & KNOLL DANIELL 625 FIFTH STREET ATCO, NJ 625 FIFTH STREET	08004 R1 / 18	45,000 123,100 168,100		168,100			1	0.00 6,834.95 3,417.48
11	1606 9	100X200 .4591 AC	2	WALCZAK ROBERT J 2299 DENVER AVENUE ATCO NJ 2299 DENVER AVENUE	08004-1850 R1 / 18	45,000 108,700 153,700		153,700			1	0.00 6,249.44 3,124.72
12	1606 10	100X200 1SF .4591 AC	2	HADDEN BRIEN B & TERRY J 2295 DENVER AVE ATCO NJ 2295 DENVER AVENUE	08004-1850 R1 / 18	45,000 127,600 172,600		172,600			1	0.00 7,017.92 3,508.96
13	1606 11	100X200 .4591 AC	2	JOHNSON GEORGE E 2291 DENVER AVENUE ATCO NJ 2291 DENVER AVENUE	08004 R1 / 18	45,000 143,000 188,000		188,000			1	0.00 7,644.08 3,822.04
14	1607 1	4.82 AC 4.8200 AC	1	PERAZZELLI BRUCE J 62 BERLIN ROAD STRATFORD NJ 588 THIRD STREET	08084 R1 / 18	59,800 0 59,800		59,800			1	0.00 2,431.47 1,215.74
Page Totals						688,000 1,625,700	0	2,313,700				Block: 1607 Lot: 1

1	2	3	4	5	6	7	8	9	10	11		
Line	Block No Lot No. Qualification Account #	Land Dimensions Building Description Additional Lots Acreage	Prop Class	Owner's Name Address City State Property Location	Billing Code Zip Code Zoning/Tax Map Pg	Value	Exemptions Code Amount	Net Taxable Value	Deductions Code No Owners	Special Tax Codes	Num Units	Deduction Amt 2020 Tax 2021 1st
						Land Improvemnt Total						
1	1607 2	4.82 AC 4.8200 AC	1	PERAZZELLI BRUCE J 62 BERLIN ROAD STRATFORD NJ 595 FOURTH STREET	08084 R1 / 18	4,800 0 4,800		4,800			1	0.00 195.17 97.59
2	1608 1	275X275 1SF2G 1.7361 AC	2	NEWTON BERTRAM P JR & DE SORTE KELL 27 CRICKET LANE TURNERSVILLE NJ 566 THIRD STREET	08012 R1 / 18	58,300 164,700 223,000		223,000			1	0.00 9,067.18 4,533.59
3	1608 3	325X210 1SF2G 2 1.5668 AC	2	DESORTE DONALD & MARY & DONALD JR 2304 BARTRAM AVE ATCO NJ 2304 BARTRAM AVENUE	08004 R1 / 18	52,900 263,900 316,800		316,800			1	0.00 12,881.09 6,440.55
4	1608 4	200X210 .9642 AC	2	ARNOLD WILLIAM JR 2310 BERTRAM AVENUE ATCO NJ 2310 BARTRAM AVENUE	08004 R1 / 18	55,000 193,700 248,700		248,700			1	0.00 10,112.14 5,056.07
5	1608 5	200X210 2SF2G .9642 AC	2	THE MARK F O'HARA IRREVOCABLE TRUST 2318 BARTRAM AVENUE ATCO NJ 2318 BARTRAM AVENUE	08004 R1 / 18	55,000 188,200 243,200		243,200			1	0.00 9,888.51 4,944.26
6	1608 6	4.55 AC 4.5500 AC	1	DESORTE VIOLET 20 SPRUCE AVE HAMMONTON, NJ 576 THIRD STREET	08037 R1 / 18	4,600 0 4,600		4,600			1	0.00 187.04 93.52
7	1609 1	150X200 1SF .6887 AC	2	GOEHRINGER EDWARD & GERALDINE 564 3RD STREET ATCO NJ 564 THIRD STREET	08004 R1 / 18	50,000 112,300 162,300		162,300			1	0.00 6,599.12 3,299.56
8	1609 2	100X200 1SF .4591 AC	2	CAMPBELL ALBERT R 2293 BARTRAM AVENUE ATCO NJ 2293 BARTRAM AVENUE	08004 R1 / 18	45,000 105,300 150,300		150,300			1	0.00 6,111.20 3,055.60
9	1609 3	100X200 1SF2G .4591 AC	2	BARILOTTI VINCENT A JR & VALERIE A 2297 BARTRAM AVENUE ATCO NJ 2297 BARTRAM AVENUE	08004 R1 / 18	45,000 159,600 204,600		204,600			1	0.00 8,319.04 4,159.52
10	1609 4	100X200 1SF .4591 AC	2	FRIEND JOSEPH & ADRIENNE A 2301 BARTRAM AVENUE ATCO NJ 2301 BARTRAM AVENUE	08004-1702 R1 / 18	45,000 123,100 168,100		168,100			1	0.00 6,834.95 3,417.48
11	1609 5	150X200 1SF .6887 AC	2	PARISI RONALD J & NANCY A 2305 BARTRAM AVENUE ATCO NJ 2305 BARTRAM AVENUE	08004 R1 / 18	50,000 119,000 169,000		169,000			1	0.00 6,871.54 3,435.77
12	1609 6	100X200 .4591 AC	2	WALKER MARK 2309 BARTRAM AVENUE ATCO NJ 2309 BARTRAM AVENUE	08004 R1 / 18	45,000 164,800 209,800		209,800			1	0.00 8,530.47 4,265.24
13	1609 7	100X200 1SF .4591 AC	2	RICH JAMES T JR 2313 BARTRAM AVENUE ATCO NJ 2313 BARTRAM AVENUE	08004 R1 / 18	45,000 100,200 145,200		145,200			1	0.00 5,903.83 2,951.92
14	1609 8	100X200 1SF .4591 AC	2	LIVINGSTON NICOLE & BRYAN 2319 BARTRAM AVE ATCO NJ 2319 BARTRAM AVENUE	08004 R1 / 18	45,000 118,400 163,400		163,400			1	0.00 6,643.84 3,321.92
Page Totals						600,600 1,813,200	0	2,413,800				Block: 1609 Lot: 8

1	2	3	4	5	6	7	8	9	10	11		
Line	Block No Lot No. Qualification Account #	Land Dimensions Building Description Additional Lots Acreage	Prop Class	Owner's Name Address City State Property Location	Billing Code Zip Code Zoning/Tax Map Pg	Value	Exemptions Code Amount	Net Taxable Value	Deductions Code No Owners	Special Tax Codes	Num Units	Deduction Amt 2020 Tax 2021 1st
						Land Improvemnt Total						
1	1609 9	100X200 1SF1G .4591 AC	2	BACH JOSEPH H JR 2323 BARTRAM AVENUE ATCO NJ 2323 BARTRAM AVENUE	08004 R1 / 18	45,000 114,200 159,200		159,200			1	0.00 6,473.07 3,236.54
2	1610 1	125X200 1SF .5739 AC	2	O'NEILL COLLEEN 2280 AUBURN ROAD ATCO NJ 2280 AUBURN AVENUE	08004 R1 / 18	47,500 81,700 129,200		129,200			1	0.00 5,253.27 2,626.64
3	1610 2	125X200 .5739 AC	2	JOHNSON KRISTI A 2286 AUBURN AVENUE ATCO NJ 2286 AUBURN AVENUE	08004 R1 / 18	47,500 186,700 234,200		234,200			1	0.00 9,522.57 4,761.29
4	1610 3	125X200 .5739 AC	2	CASTANEDA NOE & HEATHER 2292 AUBURN AVENUE ATCO NJ 2292 AUBURN AVENUE	08004 R1 / 18	47,500 190,600 238,100		238,100			1	0.00 9,681.15 4,840.58
5	1610 4	125X200 .5739 AC	2	RAGONE DANIEL J & MARIA A 2298 AUBURN AVENUE ATCO NJ 2298 AUBURN AVENUE	08004-1722 R1 / 18	47,500 203,500 251,000		251,000			1	0.00 10,205.66 5,102.83
6	1610 5	143X200 1SF1G .6566 AC	2	LAWLER JOSEPH M & RACHEL E 2304 AUBURN AVENUE ATCO NJ 2304 AUBURN AVENUE	08004 R1 / 18	46,800 116,700 163,500		163,500			1	0.00 6,647.91 3,323.96
7	1610 6	100X200 GARAGE 7 .4591 AC	2	DIGREGORIO JOHN 1 COVENTRY DR VOORHEES NJ 2308 AUBURN AVENUE	08043 R / 18	48,800 38,100 86,900		86,900			1	0.00 3,533.35 1,766.68
8	1610 8	57X200 1.5SF1G .2617 AC	2	COOK MARYJANE L/E SMITH HELEN M 2312 AUBURN AVENUE ATCO NJ 2312 AUBURN AVENUE	08004 R1 / 18	38,700 63,300 102,000		102,000	S1 W1	1	1	500.00 3,647.32 1,823.66
9	1610 9	100X200 1SF .4591 AC	2	GRAFF JOHN & BERNADETTE 2314 AUBURN AVENUE ATCO NJ 2314 AUBURN AVENUE	08004-1722 R1 / 18	45,000 122,600 167,600		167,600	V1	2	1	250.00 6,564.62 3,282.31
10	1610 10	100X200 1SF .4591 AC	2	SHANNON WAYNE & AMANDA 2320 AUBURN AVENUE ATCO, NJ 2320 AUBURN AVENUE	08004 OP / 18	45,000 113,400 158,400		158,400			1	0.00 6,440.54 3,220.27
11	1611 1	150X200 2SF1G .6887 AC	2	PALERMO, JOSEPHINE AGNES 538 THIRD ST ATCO NJ 538 THIRD STREET	08004 OP / 18	50,000 95,800 145,800		145,800			1	0.00 5,928.23 2,964.12
12	1611 2	50X200 1.5SF .2296 AC	2	BOOCKOFF, BRIAN 2285 AUBURN AVE ATCO NJ 2285 AUBURN AVENUE	08004 OP / 18	40,000 76,600 116,600		116,600	V1	1	1	250.00 4,490.96 2,245.48
13	1611 3	50X200 1.5SF .2296 AC	2	DARPINO JOSHUA L & BRITTANY L 2287 AUBURN AVENUE ATCO NJ 2287 AUBURN AVENUE	08004 OP / 18	40,000 121,400 161,400		161,400			1	0.00 6,562.52 3,281.26
14	1611 4	50X200 1.5SF .2296 AC	2	PASSARELLA RICHARD M JR 2289 AUBURN AVE WATERFORD NJ 2289 AUBURN AVENUE	08004 OP / 18	40,000 69,800 109,800		109,800			1	0.00 4,464.47 2,232.24
Page Totals				V2 500 S1 250	W1 250	629,300 1,594,400	0	2,223,700				Block: 1611 Lot: 4

1	2	3	4	5	6	7	8	9	10	11		
Line	Block No Lot No. Qualification Account #	Land Dimensions Building Description Additional Lots Acreage	Prop Class	Owner's Name Address City State Property Location	Billing Code Zip Code Zoning/Tax Map Pg	Value	Exemptions Code Amount	Net Taxable Value	Deductions Code No Owners	Special Tax Codes	Num Units	Deduction Amt 2020 Tax 2021 1st
						Land Improvemnt Total						
1	1611 5	100X200 1SF .4591 AC	2	SEYBOLD ERIK A & CROCE ELISSA L 27 S CEDAR BROOK RD SICKLERVILLE NJ 2293 AUBURN AVENUE	08081 OP / 18	45,000 103,500 148,500		148,500			1	0.00 6,038.01 3,019.01
2	1611 6	100X200 1SF .4591 AC	2	NIEDOBA EDWARD (EST) 2295 AUBURN AVE ATCO NJ 2295 AUBURN AVENUE	08004 OP / 18	45,000 91,300 136,300		136,300			1	0.00 5,541.96 2,770.98
3	1611 8	0.01 AC .0100 AC	15C	TOWNSHIP OF WATERFORD 2131 AUBURN AVE ATCO NJ 2299 AUBURN AVENUE	08004 OP / 18	200 0 200		*Exempt*			1	0.00 0.00 0.00
4	1611 9	50X200 1SF .2296 AC	2	NIEDOBA, MICHAEL SR 2301 AUBURN AVE ATCO NJ 2301 AUBURN AVENUE	08004 OP / 18	40,000 66,400 106,400		106,400			1	0.00 4,326.22 2,163.11
5	1611 10	95X200 1SFR2G 11 .4362 AC	2	NITZ RICHARD A. 2303 AUBURN AVE ATCO NJ 2303 AUBURN AVENUE	08004 OP / 18	44,500 73,200 117,700		117,700			1	0.00 4,785.68 2,392.84
6	1611 12	95X200 1SF1G .4362 AC	15F	AZAR MICHELE D 2307 AUBURN AVE ATCO NJ 2307 AUBURN AVENUE	08004 OP / 18	44,500 142,300 186,800		*Exempt*			1	0.00 0.00 0.00
7	1611 13	145X200 1SF .6657 AC	2	ROHLOFF MICHAEL & BONNIE JEAN 2311 AUBURN AVE ATCO NJ 2311 AUBURN AVENUE	08004 OP / 18	49,500 104,300 153,800		153,800			1	0.00 6,253.51 3,126.76
8	1611 14	110X200 1SF .5051 AC	2	TAGGART JOHN J & DONNA J 2319 AUBURN AVENUE ATCO NJ 2319 AUBURN AVENUE	08004-1756 OP / 18	46,000 120,600 166,600		166,600			1	0.00 6,773.96 3,386.98
9	1701 1	.84 AC .8400 AC	1	BRADER JOYCE D 309 BRIDGBORO RD APT#1344 MOORESTOWN, NJ 601 THIRD STREET	08057 R2 / 21	10,000 0 10,000		10,000			1	0.00 406.60 203.30
10	1702 1	4 AC 4.0000 AC	2	DRIALO JON E & DONNA 2239 ELLWOOD AVENUE ATCO NJ 2239 ELLWOOD AVENUE	08004 R1 / 21	65,000 204,300 269,300		269,300			1	0.00 10,949.74 5,474.87
11	1702 2	0.059 AC .0590 AC	1	SHENDOCK RAYMOND W JR 258D HAYES MILL RD ATCO NJ 2260 DENVER AVENUE	08004 R1 / 21	9,700 0 9,700		9,700			1	0.00 394.40 197.20
12	1702 3	1.17 AC 1.1700 AC	2	POTTS JEFFREY R & CHARLOTTE L 2269 ELLWOOD AVE ATCO NJ 2269 ELLWOOD AVENUE	08004-1728 R1 / 21	50,900 123,100 174,000		174,000	V1 2		1	250.00 6,824.84 3,412.42
13	1702 4	0.06 AC 1SF .0600 AC	2	BELLA-SHINN RACHELLE 2261 ELLWOOD AVENUE ATCO NJ 2261 ELLWOOD AVENUE	08004 R1 / 21	50,200 78,200 128,400		128,400			1	0.00 5,220.74 2,610.37
14	1703 1	0.345 AC .3450 AC	2	STANTON MICHAEL D & MICHELLE C P.O. BOX 7 TOWANDA, PA 1997 KINGSFORD LANE	18848 R2 / 21	43,600 157,200 200,800		200,800			1	0.00 8,164.53 4,082.27
Page Totals				V1 250		499,400 1,122,100	0	1,621,500				Block: 1703 Lot: 1

1	2	3	4	5	6	7	8	9	10	11		
Line	Block No Lot No. Qualification Account #	Land Dimensions Building Description Additional Lots Acreage	Prop Class	Owner's Name Address City State Property Location	Billing Code Zip Code Zoning/Tax Map Pg	Value	Exemptions Code Amount	Net Taxable Value	Deductions Code No Owners	Special Tax Codes	Num Units	Deduction Amt 2020 Tax 2021 1st
						Land Improvemnt Total						
1	1703 2	155X167 1SF .5942 AC	2	US BANK TRUST NA % RESICAP 3701 REGENT BLVD ST 200 IRVING, TX 2252 ELLWOOD AVENUE	75063 R2 / 21	49,100 99,500 148,600		148,600			1	0.00 6,042.08 3,021.04
2	1703 3	0.359 AC 1SF .3590 AC	2	SMAILER RANDALL L 2327 CAROLYN LANE ATCO NJ 2260 ELLWOOD AVENUE	08004 R2 / 21	43,200 125,400 168,600		168,600			1	0.00 6,855.28 3,427.64
3	1703 4	0.528 AC 1SF2G .5280 AC	2	BUFFINGTON LISA A 2268 ELLWOOD AVENUE ATCO NJ 2268 ELLWOOD AVENUE	08004 R2 / 21	46,600 168,300 214,900		214,900			1	0.00 8,737.83 4,368.92
4	1703 5	0.355 AC 1SF .3550 AC	2	PYATT JAMES C 2209 KINGSFORD LANE ATCO NJ 2209 KINGSFORD LANE	08004 R2 / 21	43,900 151,000 194,900		194,900			1	0.00 7,924.63 3,962.32
5	1703 6	0.34 AC 1SF1G .3400 AC	2	ABRAMS BRANDI 2207 KINGSFORD LANE ATCO NJ 2207 KINGSFORD LANE	08004 R2 / 27	43,600 113,300 156,900		156,900			1	0.00 6,379.55 3,189.78
6	1703 7	0.349 AC 1SF1G .3490 AC	2	MCDERMOTT DONALD & BARBARA 2205 KINGSFORD LANE ATCO NJ 2205 KINGSFORD LANE	08004 R2 / 21	43,400 140,000 183,400		183,400			1	0.00 7,457.04 3,728.52
7	1703 8	0.363 AC 1SF .3630 AC	2	DERRICKSON RYAN & JEANNA 2203 KINGSFORD LANE ATCO NJ 2203 KINGSFORD LANE	08004 R2 / 21	44,400 129,500 173,900		173,900			1	0.00 7,070.77 3,535.39
8	1703 9	0.353 AC 1SF1G .3530 AC	2	LANG ROBERT G & DONNA 2201 KINGSFORD LANE ATCO NJ 2201 KINGSFORD LANE	08004-1535 R2 / 21	45,000 132,800 177,800		177,800			1	0.00 7,229.35 3,614.68
9	1703 10	0.361 AC 1SF1G .3610 AC	2	PACITTO RALPH J & HOLLY A 1999 KINGSFORD LANE ATCO NJ 1999 KINGSFORD LANE	08004-1761 R2 / 21	45,000 172,300 217,300		217,300			1	0.00 8,835.42 4,417.71
10	1704 1	2.2 AC 1.5SF 2.2000 AC	2	GREEN NANCY M 2230 ELLWOOD AVENUE ATCO NJ 2230 ELLWOOD AVENUE	08004 R2 / 21	56,000 112,900 168,900		168,900			1	0.00 6,867.47 3,433.74
11	1704 2	0.371 AC 1SF .3710 AC	2	SHIVELY DANIEL & KATHLEEN 1992 KINGSFORD LANE ATCO NJ 1992 KINGSFORD LANE	08004-1535 R2 / 21	43,200 158,200 201,400		201,400	V1 2		1	250.00 7,938.92 3,969.46
12	1704 3	0.371 AC 1SB2G .3710 AC	2	FARINELLI DOMINICK & MELHADO ARIEL 1994 KINGSFORD LANE ATCO NJ 1994 KINGSFORD LANE	08004 R2 / 21	43,000 163,100 206,100		206,100			1	0.00 8,380.03 4,190.02
13	1704 4	0.362 AC 1SF1G .3620 AC	2	PLIES JOSEPH & RAVENSTAHL ARLENE 1996 KINGSFORD LANE ATCO , NJ 1996 KINGSFORD LANE	08004 R2 / 21	43,000 115,600 158,600		158,600			1	0.00 6,448.68 3,224.34
14	1704 5	0.469 AC 1SF .4690 AC	2	DOUGHTY JOHN JR & HARRISON RENEE 1998 KINGSFORD LANE ATCO NJ 1998 KINGSFORD LANE	08004-1535 R2 / 21	45,700 125,300 171,000		171,000			1	0.00 6,952.86 3,476.43
Page Totals				V1 250		635,100 1,907,200	0	2,542,300				Block: 1704 Lot: 5

1	2	3	4	5	6	7	8	9	10	11		
Line	Block No Lot No. Qualification Account #	Land Dimensions Building Description Additional Lots Acreage	Prop Class	Owner's Name Address City State Property Location	Billing Code Zip Code Zoning/Tax Map Pg	Value	Exemptions Code Amount	Net Taxable Value	Deductions Code No Owners	Special Tax Codes	Num Units	Deduction Amt 2020 Tax 2021 1st
						Land Improvemnt Total						
1	1704 6	0.381 AC .3810 AC	2	RODRIGUEZ PASCUAL & SANDRA N 2200 KINGSFORD LANE ATCO NJ 2200 KINGSFORD LANE	08004 R2 / 21	41,800 136,400 178,200		178,200			1	0.00 7,245.61 3,622.81
2	1704 7	0.348 AC 1SF .3480 AC	2	SMELTZER JOSEPH G & SHARON K 2202 KINGSFORD LANE ATCO NJ 2202 KINGSFORD LANE	08004-1760 R2 / 21	43,800 153,900 197,700		197,700			1	0.00 8,038.48 4,019.24
3	1704 8	0.394 AC .3940 AC	2	HALDEMAN MONTRELL W & MARY E 2204 KINGSFORD LANE ATCO NJ 2204 KINGSFORD LANE	08004 R2 / 21	43,800 182,600 226,400		226,400			1	0.00 9,205.42 4,602.71
4	1704 9	0.462 AC .4620 AC	2	FERG JOHN & NANCY D 2206 KINGSFORD LANE ATCO NJ 2206 KINGSFORD LANE	08004 R2 / 21	44,900 158,900 203,800		203,800			1	0.00 8,286.51 4,143.26
5	1704 10	0.34 AC .3400 AC	2	CARR SHAWN P & JOY ANN 2208 KINGSFORD LANE ATCO NJ 2208 KINGSFORD LANE	08004 R2 / 21	43,200 135,200 178,400		178,400			1	0.00 7,253.74 3,626.87
6	1704 11	0.344 AC .3440 AC	2	D'ARCANGELO VITO J III & JACOBS B A 2210 KINGSFORD LANE ATCO, NJ 2210 KINGSFORD LANE	08004 R2 / 21	43,200 131,000 174,200		174,200			1	0.00 7,082.97 3,541.49
7	1704 12	0.346 AC .3460 AC	2	HOLMES HAROLD D & JANET 2212 KINGSFORD LANE ATCO NJ 2212 KINGSFORD LANE	08004 R2 / 21	43,300 143,000 186,300		186,300			1	0.00 7,574.96 3,787.48
8	1704 13	110XIRREG .0000 AC	2	SMITH KATHLEEN 618 RARITAN AVENUE ATCO NJ 618 RARITAN AVENUE	08004 R2 / 21	44,700 169,300 214,000		214,000			1	0.00 8,701.24 4,350.62
9	1704 14	.39 ACRES .3900 AC	2	MOORE JOCELYN B 614 RARITAN AVENUE ATCO NJ 614 RARITAN AVENUE	08004 R2 / 21	41,100 174,500 215,600		215,600			1	0.00 8,766.30 4,383.15
10	1704 15	161XIRREG .0000 AC	2	RICCARDO JAMES & COLLEEN M 610 RARITAN AVENUE ATCO NJ 610 RARITAN AVENUE	08004-1535 R2 / 21	44,000 151,400 195,400		195,400			1	0.00 7,944.96 3,972.48
11	1705 1	510X200 1SF1G 2.3416 AC	2	LANGE CARL A & GRACE M & CARL A JR 575 RARITAN AVENUE ATCO NJ 575 RARITAN AVENUE	08004 R2 / 21	53,900 136,000 189,900		189,900			1	0.00 7,721.33 3,860.67
12	1705 2	1.55 AC 1SF2G 1.5500 AC	2	FERREIRA SUSARA 591 RARITAN AVENUE ATCO, NJ 591 RARITAN AVENUE	08004 R2 / 21	50,100 101,000 151,100		151,100			1	0.00 6,143.73 3,071.87
13	1705 3	2.05 AC 1SF1G 2.0500 AC	2	TEREBEY JASON 799 MCKENDIMEN ROAD SHAMONG NJ 2321 GENNESSEE AVENUE	08088 R2 / 21	52,500 112,800 165,300		165,300			1	0.00 6,721.10 3,360.55
14	1705 4	218X100 1.5SF1G .5005 AC	2	613 RARITAN AVE LLC 1201 GOLF RD CINNAMINSON NJ 2331 GENNESSEE AVENUE	08077 R2 / 21	40,700 106,800 147,500		147,500			1	0.00 5,997.35 2,998.68
Page Totals						631,000 1,992,800	0	2,623,800				Block: 1705 Lot: 4

1	2	3	4	5	6	7	8	9	10	11		
Line	Block No Lot No. Qualification Account #	Land Dimensions Building Description Additional Lots Acreage	Prop Class	Owner's Name Address City State Property Location	Billing Code Zip Code Zoning/Tax Map Pg	Value	Exemptions Code Amount	Net Taxable Value	Deductions Code No Owners	Special Tax Codes	Num Units	Deduction Amt 2020 Tax 2021 1st
						Land Improvemnt Total						
1	1705 5	164X231 1SF .8697 AC	2	CRISTINO KEVIN 2311 GENNESSEE AVE ATCO NJ 2311 GENNESSEE AVENUE	08004 R2 / 21	51,400 115,800 167,200		167,200			1	0.00 6,798.35 3,399.18
2	1705 6	.82 AC .8200 AC	2	THOMAS PETER M & VALENTINO KIMBERLY 2305 GENNESSEE AVENUE ATCO NJ 2305 GENNESSEE AVENUE	08004 R1 / 21	46,700 198,900 245,600		245,600			1	0.00 9,986.10 4,993.05
3	1705 7	1.09 AC 1SF2G 1.0900 AC	2	CHIN TIMOTHY RONALD & KATHRYN LYNN 646 3RD STREET ATCO NJ 646 THIRD STREET	08004 R2 / 21	50,500 103,300 153,800		153,800			1	0.00 6,253.51 3,126.76
4	1705 8	1.439 AC 1SS 1.4390 AC	2	SZALABOFKA EDWARD P & DINGLER SUSAN 634 THIRD STREET ATCO NJ 634 THIRD STREET	08004 R2 / 21	52,200 98,300 150,500		150,500			1	0.00 6,119.33 3,059.67
5	1706 1	1.56 AC 1.5600 AC	2	NIEDOBA WAYNE & SANDRA P 440 FIRST STREET ATCO NJ 440 FIRST STREET	08004 R2 / 21	47,500 184,700 232,200		232,200			1	0.00 9,441.25 4,720.63
6	1706 2	4.52 AC 4.5200 AC	15C	TOWNSHIP OF WATERFORD 2131 AUBURN AVE ATCO NJ 627 THIRD STREET	08004 R2 / 21	67,600 0 67,600		*Exempt*			1	0.00 0.00 0.00
7	1706 3	4.1 AC 1SS 4.1000 AC	2	D&S REALESTATE LLC 4A EVES DRIVE #104 MARLTON NJ 645 THIRD STREET	08053 R2 / 21	65,000 106,500 171,500		171,500			1	0.00 6,973.19 3,486.60
8	1706 4	100X450 1.5SF1G 1.0331 AC	2	BARTOLOMEO & LARSEN ROBERT R 2 POINT ROAD TOMS RIVER NJ 2281 GENNESSEE AVENUE	08753 R2 / 21	50,200 151,200 201,400		201,400			1	0.00 8,188.92 4,094.46
9	1706 5	1.34 AC 1SCB 1.3400 AC	2	SMALL JAMES R 2275 GENNESSEE AVE ATCO NJ 2275 GENNESSEE AVENUE	08004 R2 / 21	57,000 83,400 140,400		140,400			1	0.00 5,708.66 2,854.33
10	1706 6	1.40 AC 1.4000 AC	2	VAYO WALTER E 2269 GENNESSEE AVE ATCO, NJ 2269 GENNESSEE AVENUE	08004 R2 / 21	52,000 133,700 185,700		185,700			1	0.00 7,550.56 3,775.28
11	1706 7	1.45 AC 1.4500 AC	2	BLACKFORD ALAN R 2265 GENNESSEE AVENUE ATCO NJ 2265 GENNESSEE AVENUE	08004 R2 / 21	49,600 201,800 251,400		251,400			1	0.00 10,221.92 5,110.96
12	1706 8	0.41 AC .4100 AC	2	LESAGE, MICHAEL L. 420 WINTERBERRY LANE HAMMONTON, NJ 2261 GENNESSEE AVENUE	08037 R2 / 21	44,000 157,200 201,200		201,200			1	0.00 8,180.79 4,090.40
13	1706 9	100X170 1SB1G 10 .3903 AC	2	WHITENER MICHAEL J & CHRISTINE 2257 GENNESSEE AVENUE ATCO NJ 2257 GENNESSEE AVENUE	08004 R2 / 21	50,200 126,600 176,800		176,800			1	0.00 7,188.69 3,594.35
14	1706 11	0.495 AC 1SFR .4950 AC	2	WILLIAMS ALANNA J 113 PEACH ROAD MARLTON, NJ 2253 GENNESSEE AVENUE	08053 R2 / 21	43,900 102,400 146,300		146,300			1	0.00 5,948.56 2,974.28
Page Totals						660,200 1,763,800	0	2,424,000				Block: 1706 Lot: 11

1	2	3	4	5	6	7	8	9	10	11		
Line	Block No Lot No. Qualification Account #	Land Dimensions Building Description Additional Lots Acreage	Prop Class	Owner's Name Address City State Property Location	Billing Code Zip Code Zoning/Tax Map Pg	Value	Exemptions Code Amount	Net Taxable Value	Deductions Code No Owners	Special Tax Codes	Num Units	Deduction Amt 2020 Tax 2021 1st
						Land Improvemnt Total						
1	1706 12	115X132 1SF .3485 AC	2	CAPUTI MICHAEL F & KATHLEEN A 510 FIRST STREET ATCO NJ 510 FIRST STREET	08004-2025 R2 / 21	44,200 138,300 182,500		182,500			1	0.00 7,420.45 3,710.23
2	1706 13	95X150 .3271 AC	2	BENNETT RANDEY A 504 FIRST STREET ATCO, NJ 504 FIRST STREET	08004 R2 / 21	43,100 131,400 174,500		174,500			1	0.00 7,095.17 3,547.59
3	1706 14	95X150 1SF .3271 AC	2	HARTY JOSEPH J JR & ELIZABETH S 500 FIRST STREET ATCO NJ 500 FIRST STREET	08004-2025 R2 / 21	43,100 101,000 144,100		144,100	V1 2		1	250.00 5,609.11 2,804.56
4	1706 15	145X214 1SF .7124 AC	2	PAULLIN DENNIS G & KAREN M 494 FIRST ST ATCO NJ 494 FIRST STREET	08004 R2 / 21	49,500 206,700 256,200		256,200			1	0.00 10,417.09 5,208.55
5	1706 16	1.74 AC 1.7400 AC	1	PAULLIN DENNIS G 494 FIRST STREET ATCO NJ 490 FIRST STREET	08004-2025 R2 / 21	54,000 0 54,000		54,000			1	0.00 2,195.64 1,097.82
6	1706 17	1.71 AC 1.7100 AC	2	EMMONS JILL & TRACEY 486 FIRST STREET ATCO NJ 486 FIRST STREET	08004-2026 R1 / 21	53,700 149,300 203,000		203,000			1	0.00 8,253.98 4,126.99
7	1706 18	1.74 AC 1.7400 AC	2	BOVO LOUIS PO BOX 7 ATCO NJ 482 FIRST STREET	08004 R2 / 21	54,000 174,000 228,000		228,000	V1 1		1	250.00 9,020.48 4,510.24
8	1706 19	1.71 AC 1.7100 AC	2	CASSELLA ROBERT M & ANGEL 478 FIRST STREET ATCO NJ 478 FIRST STREET	08004 R2 / 21	53,700 163,700 217,400		217,400			1	0.00 8,839.48 4,419.74
9	1706 20	1.74 AC 2SF 1.7400 AC	2	FIEGER CRYSTAL & THOMAS R JR 474 FIRST STREET ATCO NJ 474 FIRST STREET	08004 R2 / 21	54,000 195,100 249,100		249,100			1	0.00 10,128.41 5,064.21
10	1706 21	1.71 AC 1SF 1.7100 AC	2	RUCK RICHARD S & DENISE R 470 FIRST ST ATCO NJ 470 FIRST STREET	08004 R2 / 21	53,700 140,800 194,500		194,500			1	0.00 7,908.37 3,954.19
11	1706 22	1.74 AC 2SF1G 1.7400 AC	2	MAIMONE CHARLES A & ANDREA A 466 FIRST STREET ATCO NJ 466 FIRST STREET	08004 R2 / 21	53,900 198,600 252,500		252,500			1	0.00 10,266.65 5,133.33
12	1706 23	1.65 AC 2SF1G 1.6500 AC	2	DECESARI JOHN L & ANTONIA 462 1ST STREET ATCO NJ 462 FIRST STREET	08004 R2 / 21	52,800 143,600 196,400		196,400			1	0.00 7,985.62 3,992.81
13	1706 24	1.03 AC 2SF1F 1.0300 AC	2	BACHER ROBERT J IV 458 FIRST ST ATCO NJ 458 FIRST STREET	08004 R2 / 21	48,800 153,300 202,100		202,100			1	0.00 8,217.39 4,108.70
14	1706 25.01	1.36 AC 1.3600 AC	2	SHOWERS JORDAN A & NICOLE P 456 FIRST STREET ATCO NJ 456 FIRST STREET	08004 R2 / 21	51,800 229,800 281,600		281,600			1	0.00 11,449.86 5,724.93
Page Totals				V2 500		710,300 2,125,600	0	2,835,900				Block: 1706 Lot: 25.01

1	2	3	4	5	6	7	8	9	10	11		
Line	Block No Lot No. Qualification Account #	Land Dimensions Building Description Additional Lots Acreage	Prop Class	Owner's Name Address City State Property Location	Billing Code Zip Code Zoning/Tax Map Pg	Value	Exemptions Code Amount	Net Taxable Value	Deductions Code No Owners	Special Tax Codes	Num Units	Deduction Amt 2020 Tax 2021 1st
						Land Improvemnt Total						
1	1706 25.02	1.35 AC 1.3500 AC	2	HARRELL JANICE L 454 FIRST STREET ATCO NJ 454 FIRST STREET	08004 R2 / 21	51,800 212,100 263,900		263,900			1	0.00 10,730.17 5,365.09
2	1707 1	2.41 AC 1SF1G 2.4100 AC	2	EASTEP RICHARD W & JEAN R 546 RARITAN AVE ATCO NJ 546 RARITAN AVENUE	08004 R2 / 21	54,200 118,200 172,400		172,400	V1 S1	1	1	500.00 6,509.78 3,254.89
3	1801 1	.80 AC 1.5S3G .8000 AC	2	FOLEY JAMES & KATHLEEN 479 RARITAN AVENUE ATCO NJ 479 RARITAN AVENUE	08004 R2 / 19	46,000 255,600 301,600		301,600			1	0.00 12,263.06 6,131.53
4	1801 2	123X205 1S-F-1AG .5789 AC	2	DEAKIN CHARLES W & KRISTEN L 445 FIRST STREET ATCO NJ 445 FIRST STREET	08004 R2 / 19	47,200 120,500 167,700		167,700			1	0.00 6,818.68 3,409.34
5	1801 3	90X205 1SF1G .4236 AC	2	JONES, EUGENE H & LYNN S 451 FIRST STREET ATCO NJ 451 FIRST STREET	08004 R2 / 19	44,000 115,900 159,900		159,900	V1	2	1	250.00 6,251.53 3,125.77
6	1801 6	90X205 1SF1G .4236 AC	2	KRAUSS JOSEPH 455 FIRST STREET ATCO NJ 455 FIRST STREET	08004 R2 / 19	44,000 123,500 167,500		167,500			1	0.00 6,810.55 3,405.28
7	1801 7	90X205 1SF1G .4236 AC	2	RANDAZZO RYAN P & LINDA 459 1ST STREET ATCO NJ 459 FIRST STREET	08004 R2 / 19	44,000 128,500 172,500		172,500			1	0.00 7,013.85 3,506.93
8	1801 8	90X205 2SF2G .4236 AC	2	ANDRESS JOSEPH J 463 FIRST STREET ATCO NJ 463 FIRST STREET	08004 R2 / 19	44,500 126,800 171,300		171,300			1	0.00 6,965.06 3,482.53
9	1801 9	95X205 1SF2G .4471 AC	2	JACKSON KELLY A 467 FIRST STREET ATCO NJ 467 FIRST STREET	08004-2026 R2 / 19	44,500 143,300 187,800		187,800			1	0.00 7,635.95 3,817.98
10	1801 10	95X205 2SF2G .4471 AC	2	SHAUGHNESSY ELAINE C 471 FIRST STREET ATCO NJ 471 FIRST STREET	08004-2026 R2 / 19	44,500 141,200 185,700		185,700			1	0.00 7,550.56 3,775.28
11	1801 11	165X230 1SF2G .8712 AC	2	CHURCH MICHELE & MICHAEL 479 1ST STREET ATCO NJ 479 FIRST STREET	08004 R2 / 19	51,500 221,900 273,400		273,400			1	0.00 11,116.44 5,558.22
12	1801 12	120X230 .6336 AC	2	WALSH JOSEPH & STACIE 483 FIRST STREET ATCO, NJ 483 FIRST STREET	08004 R2 / 19	47,000 255,500 302,500		302,500	V1	2	1	250.00 12,049.65 6,024.83
13	1801 13	.72 AC .7200 AC	1	MAIMONE CHARLES A SR & ANDREA A 466 FIRST STREET ATCO NJ 485 FIRST STREET	08004 R2 / 19	46,100 0 46,100		46,100			1	0.00 1,874.43 937.22
14	1801 14	.72 AC .7200 AC	2	MACDUFF DANIEL R & KRISTINE 487 FIRST STREEET ATCO NJ 487 FIRST STREET	08004 / 19	45,800 209,500 255,300		255,300			1	0.00 10,380.50 5,190.25
Page Totals				V3 750 S1 250		655,100 2,172,500	0	2,827,600				Block: 1801 Lot: 14

1	2	3	4	5	6	7	8	9	10	11		
Line	Block No Lot No. Qualification Account #	Land Dimensions Building Description Additional Lots Acreage	Prop Class	Owner's Name Address City State Property Location	Billing Code Zip Code Zoning/Tax Map Pg	Value	Exemptions Code Amount	Net Taxable Value	Deductions Code No Owners	Special Tax Codes	Num Units	Deduction Amt 2020 Tax 2021 1st
						Land Improvemnt Total						
1	1801 15	124X290 1.5SB2G .8255 AC	2	WOLFE SHANE R & NARDI DANIELLE M 491 FIRST STREET ATCO NJ 491 FIRST STREET	08004 / 19	48,300 172,800 221,100		221,100			1	0.00 8,989.93 4,494.97
2	1801 16	.68 AC 2SFRB .6800 AC	2	PARADISO NICHOLAS M & JOHNNA 495 FIRST STREET ATCO NJ 495 FIRST STREET	08004 / 19	45,800 217,100 262,900		262,900			1	0.00 10,689.51 5,344.76
3	1801 17	110X328.9 RRBFF1G .8306 AC	2	DIJOSEPH PATRICIA 501 FIRST STREET ATCO NJ 501 FIRST STREET	08004 R2 / 19	47,100 114,900 162,000		162,000			1	0.00 6,586.92 3,293.46
4	1801 18	102 X 205 1SF .4800 AC	2	WOLFE GEORGE E & VICTORIA L 23 WINFIELD DRIVE BERLIN NJ 2243 GENNESSEE AVENUE	08009 R2 / 19	45,300 115,800 161,100		161,100			1	0.00 6,550.33 3,275.17
5	1801 19	100X205 1S-F .4706 AC	2	SCHILD MICHAEL & DONNA M 2239 GENNESSEE AVENUE ATCO NJ 2239 GENNESSEE AVENUE	08004 R2 / 19	45,000 96,000 141,000		141,000			1	0.00 5,733.06 2,866.53
6	1801 20	108X205 1S-F .5083 AC	2	MASON EBONI 2235 GENNESSEE AVENUE ATCO NJ 2235 GENNESSEE AVENUE	08004 R2 / 19	45,400 94,100 139,500		139,500			1	0.00 5,672.07 2,836.04
7	1801 21	90 X 426 1S-F-1-AG .8802 AC	2	DE STEFANO ROBERT 2231 GENNESSEE AVENUE ATCO NJ 2231 GENNESSEE AVENUE	08004 R2 / 19	45,500 124,100 169,600		169,600			1	0.00 6,895.94 3,447.97
8	1801 22	90 X 426 SPLITLEVEL .8802 AC	2	DALTON ROSEMARY A 2227 GENNESSEE AVENUE ATCO NJ 2227 GENNESSEE AVENUE	08004 R2 / 19	45,500 113,700 159,200		159,200			1	0.00 6,473.07 3,236.54
9	1801 23	90X297 2S-F .6136 AC	2	LA FONATAINE DANIEL L & SNYDER ANDR 2223 GENNESSEE AVE ATCO NJ 2223 GENNESSEE AVENUE	08004 R2 / 19	45,400 123,800 169,200		169,200			1	0.00 6,879.67 3,439.84
10	1801 24	0.766AC 1SFR .7660 AC	2	SIGMAN JOHN J 2219 GENNESSEE AVE BX 273 ATCO NJ 2219 GENNESSEE AVENUE	08004 R2 / 19	47,200 82,100 129,300		129,300			1	0.00 5,257.34 2,628.67
11	1801 25	0.36 AC 1S-F .3600 AC	2	VALDEZ JESUS JR 2217 GENNESSEE AVENUE ATCO NJ 2217 GENNESSEE AVENUE	08004 R2 / 19	43,800 70,000 113,800		113,800			1	0.00 4,627.11 2,313.56
12	1801 26	0.35 AC 1S-F .3500 AC	2	DECASTRO MICHAEL D 2213 GENNESSEE AVE ATCO, NJ 2213 GENNESSEE AVENUE	08004 R2 / 19	42,100 140,300 182,400		182,400			1	0.00 7,416.38 3,708.19
13	1801 27	0.571AC 1SF .5710 AC	2	DROZDOWSKI RAYMOND & ELIZABETH 554 E. ATLANTIC AVENUE ATCO NJ 554 E ATLANTIC AVENUE	08004 R2 / 19	46,700 79,000 125,700		125,700			1	0.00 5,110.96 2,555.48
14	1801 28	92X170 1S-F .3590 AC	2	LIEBER CHERYL & PATE ANTHONY 550 E ATLANTIC AVENUE ATCO NJ 550 E ATLANTIC AVENUE	08004 R2 / 19	41,200 76,600 117,800		117,800			1	0.00 4,789.75 2,394.88
Page Totals						634,300 1,620,300	0	2,254,600				Block: 1801 Lot: 28

1	2	3	4	5	6	7	8	9	10	11		
Line	Block No Lot No. Qualification Account #	Land Dimensions Building Description Additional Lots Acreage	Prop Class	Owner's Name Address City State Property Location	Billing Code Zip Code Zoning/Tax Map Pg	Value	Exemptions Code Amount	Net Taxable Value	Deductions Code No Owners	Special Tax Codes	Num Units	Deduction Amt 2020 Tax 2021 1st
						Land Improvemnt Total						
1	1801 29	92X170 1SF .3590 AC	2	EWAN MARY A 546 E ATLANTIC AVENUE ATCO NJ 546 E ATLANTIC AVENUE	08004 R2 / 19	41,200 84,200 125,400		125,400	W1 1		1	250.00 4,848.76 2,424.38
2	1801 30	0.72 AC 1S-F .7200 AC	2	ADAMS WALTER H & ALICE KATHERINE 542 E ATLANTIC AVENUE ATCO NJ 542 E ATLANTIC AVENUE	08004 R2 / 19	43,600 120,500 164,100		164,100			1	0.00 6,672.31 3,336.16
3	1801 31	0.72 AC 1S-F .7200 AC	2	WYLD JEFFREY R & MEREDITH L 540 E ATLANTIC AVENUE ATCO NJ 540 E ATLANTIC AVENUE	08004 R2 / 19	44,700 87,100 131,800		131,800			1	0.00 5,358.99 2,679.50
4	1801 32	0.350 AC 1S-F .3500 AC	2	GIANDILETTI, MELISSA A & PAUL 536 E ATLANTIC AVENUE ATCO NJ 536 E ATLANTIC AVENUE	08004 R2 / 19	40,600 98,800 139,400		139,400			1	0.00 5,668.00 2,834.00
5	1801 33	0.74 AC 1S-F .7400 AC	2	PRETO KAMILLE C & SPAHN JEREMY J 532 E ATLANTIC AVE ATCO NJ 532 E ATLANTIC AVENUE	08004 R2 / 19	44,000 101,900 145,900		145,900			1	0.00 5,932.29 2,966.15
6	1801 34	92X170 1SF1AG .3590 AC	15F	BARLOW JUANITA 528 E ATLANTIC AVENUE ATCO NJ 528 E ATLANTIC AVENUE	08004 R2 / 19	41,200 137,300 178,500		*Exempt*			1	0.00 0.00 0.00
7	1801 35	0.35 AC 1S-F .3500 AC	2	PETROV NICHOLAS & JACQUELINE F 524 E ATLANTIC AVENUE ATCO NJ 524 E ATLANTIC AVENUE	08004 R2 / 19	41,300 86,400 127,700		127,700			1	0.00 5,192.28 2,596.14
8	1801 36	0.35AC 1S-F .3500 AC	2	US BANK TRUST NA % RESICAP 3701 REGENT BLVD ST 200 IRVING, TX 520 E ATLANTIC AVENUE	75063 R2 / 19	41,400 93,000 134,400		134,400			1	0.00 5,464.70 2,732.35
9	1801 37	.85 AC .8500 AC	2	JENSEN STEPHEN 2212 SHERMAN AVENUE ATCO NJ 2212 SHERMAN AVENUE	08004 R2 / 19	54,000 162,800 216,800		216,800			1	0.00 8,815.09 4,407.55
10	1801 38	.97 AC .9700 AC	2	SMITH JOSEPH B & JENNIFER S 2216 SHERMAN AVENUE ATCO NJ 2216 SHERMAN AVENUE	08004 R2 / 19	49,400 176,000 225,400		225,400			1	0.00 9,164.76 4,582.38
11	1801 39	0.79AC 1SF .7900 AC	2	REINHARDT RAYMOND E & DENEEN M 2218 SHERMAN AVENUE ATCO NJ 2218 SHERMAN AVENUE	08004 R2 / 19	50,800 93,500 144,300		144,300			1	0.00 5,867.24 2,933.62
12	1801 40	0.3969AC 2S-F1AG .3969 AC	2	DENGLER ROBERT A JR & LISA 446 HOLLY DRIVE ATCO NJ 446 HOLLY DRIVE	08004 R2 / 19	43,900 128,800 172,700		172,700			1	0.00 7,021.98 3,510.99
13	1801 41	0.3969 AC 1S-F .3969 AC	2	PRIMAVERA KEITH A & JOANN 442 HOLLY DRIVE ATCO NJ 442 HOLLY DRIVE	08004 R2 / 19	43,900 121,700 165,600		165,600			1	0.00 6,733.30 3,366.65
14	1801 42	0.398 AC 1-S-F-1G .3980 AC	2	SCHEFFLER MAUREEN 438 HOLLY DRIVE ATCO NJ 438 HOLLY DRIVE	08004 R2 / 19	43,900 109,700 153,600		153,600			1	0.00 6,245.38 3,122.69
Page Totals						582,700 1,464,400	0	2,047,100				Block: 1801 Lot: 42

1	2	3	4	5	6	7	8	9	10	11		
Line	Block No Lot No. Qualification Account #	Land Dimensions Building Description Additional Lots Acreage	Prop Class	Owner's Name Address City State Property Location	Billing Code Zip Code Zoning/Tax Map Pg	Value	Exemptions Code Amount	Net Taxable Value	Deductions Code No Owners	Special Tax Codes	Num Units	Deduction Amt 2020 Tax 2021 1st
						Land Improvemnt Total						
1	1801 43	95X207.5 .4525 AC	2	SPAHN ADAM 434 HOLLY DR ATCO NJ 434 HOLLY DRIVE	08004 R2 / 19	44,500 118,200 162,700		162,700			1	0.00 6,615.38 3,307.69
2	1801 44	100X207.5 .4764 AC	2	ZAREMBA KRYSZNA & ARMATA JULIAN 430 HOLLY DRIVE ATCO NJ 430 HOLLY DRIVE	08004 R2 / 19	45,000 130,700 175,700		175,700			1	0.00 7,143.96 3,571.98
3	1801 45	180X207 2SF2G .8554 AC	2	GERMANO JOSEPH III & TERRI L 424 HOLLY DRIVE ATCO NJ 424 HOLLY DRIVE	08004 R2 / 19	53,000 174,200 227,200		227,200			1	0.00 9,237.95 4,618.98
4	1801 46	90X207 .4277 AC	1	GERMANO JOSEPH III & TERRI L 424 HOLLY DRIVE ATCO NJ 418 HOLLY DRIVE	08004 R2 / 19	44,000 0 44,000		44,000			1	0.00 1,789.04 894.52
5	1801 47	185X207 1S-F .8791 AC	2	WHITE CHANDRA 410 HOLLY DR ATCO NJ 410 HOLLY DRIVE	08004 R2 / 19	53,500 122,300 175,800		175,800			1	0.00 7,148.03 3,574.02
6	1801 48	95X207 .4514 AC	2	SOBOCINSKI PATRICK 406 HOLLY DRIVE ATCO NJ 406 HOLLY DRIVE	08004 R2 / 19	44,500 120,200 164,700		164,700			1	0.00 6,696.70 3,348.35
7	1801 49	126X210 .6074 AC	2	SAHLBERG SHANE D & KRISTEN L 402 HOLLY DRIVE ATCO NJ 402 HOLLY DRIVE	08004 R2 / 19	47,900 141,800 189,700		189,700			1	0.00 7,713.20 3,856.60
8	1802 1	108X190 .4711 AC	2	KESSLER RICHARD W & DOROTHY 2217 SHERMAN AVENUE ATCO NJ 2217 SHERMAN AVENUE	08004 R2 / 19	45,500 118,900 164,400		164,400			1	0.00 6,684.50 3,342.25
9	1802 2	90X190 1S-F-1AG .3926 AC	2	CUTLER DAVID 2213 SHERMAN AVE ATCO NJ 2213 SHERMAN AVENUE	08004 R2 / 19	43,700 144,300 188,000		188,000			1	0.00 7,644.08 3,822.04
10	1802 3	90X190 1S-F-1AG .3926 AC	2	JONES JANET E 2209 SHERMAN AVENUE ATCO NJ 2209 SHERMAN AVENUE	08004 R2 / 19	45,400 134,200 179,600		179,600			1	0.00 7,302.54 3,651.27
11	1802 4	95X175 1SF-1AG .3817 AC	2	SPRINGER NORMAN D JR & SPRINGER D 514 E ATLANTIC AVENUE ATCO NJ 514 E ATLANTIC AVENUE	08004 R2 / 19	41,600 120,700 162,300		162,300			1	0.00 6,599.12 3,299.56
12	1802 5	0.37 AC 1S-F-RR .3700 AC	2	SOISTMANN TRACY L & MACDONALD S 506 E ATLANTIC AVENUE ATCO NJ 506 E ATLANTIC AVENUE	08004 R2 / 19	41,300 88,200 129,500		129,500			1	0.00 5,265.47 2,632.74
13	1803 1	0.44AC 1S-F .4400 AC	2	POMPONIO JOHN R & VICTORIA L 429 HOLLY DRIVE ATCO NJ 429 HOLLY DRIVE	08004 R2 / 19	44,500 118,500 163,000		163,000			1	0.00 6,627.58 3,313.79
14	1803 2	0.44 AC 1S-F-1AG .4400 AC	2	COOPER BRIAN 433 HOLLY DRIVE ATCO NJ 433 HOLLY DRIVE	08004 R2 / 19	44,500 132,000 176,500		176,500			1	0.00 7,176.49 3,588.25
Page Totals						638,900 1,664,200	0	2,303,100				Block: 1803 Lot: 2

1	2	3	4	5	6	7	8	9	10	11		
Line	Block No Lot No. Qualification Account #	Land Dimensions Building Description Additional Lots Acreage	Prop Class	Owner's Name Address City State Property Location	Billing Code Zip Code Zoning/Tax Map Pg	Value	Exemptions Code Amount	Net Taxable Value	Deductions Code No Owners	Special Tax Codes	Num Units	Deduction Amt 2020 Tax 2021 1st
						Land Improvemnt Total						
1	1803 3	0.50 AC 2SF .5000 AC	2	MCGUCKIN DANIEL M & BRIANNA 2206 GRANT AVENUE ATCO NJ 2206 GRANT AVENUE	08004 R2 / 19	46,200 188,500 234,700		234,700			1	0.00 9,542.90 4,771.45
2	1803 4	0.63 AC 1SF .6300 AC	2	K & N INVESTMENTS LLC 749 LANDS END DR LONGBOAT KEY, FL 500 E ATLANTIC AVENUE	34228 R2 / 19	46,200 113,600 159,800		159,800			2	0.00 6,497.47 3,248.74
3	1804 1	0.33 AC 1.5S-F .3300 AC	2	BUNDICK PAUL & STACEY 2217 GRANT AVE ATCO NJ 2217 GRANT AVENUE	08004 R2 / 19	42,300 130,800 173,100		173,100			1	0.00 7,038.25 3,519.13
4	1804 2	75X190 1SF .3271 AC	2	PARKES MARY 2213 GRANT AVENUE ATCO NJ 2213 GRANT AVENUE	08004 R2 / 19	42,300 78,500 120,800		120,800	W1	1	1	250.00 4,661.73 2,330.87
5	1804 3	0.55 AC .5500 AC	2	GRANT MICHAEL E & DENISE D 2209 GRANT AVENUE ATCO, NJ 2209 GRANT AVENUE	08004 R2 / 19	47,200 154,100 201,300		201,300	V1	2	1	250.00 7,934.86 3,967.43
6	1804 4	0.371AC .3710 AC	2	ROUNDS MARGARET E 492 E ATLANTIC AVENUE ATCO NJ 492 E ATLANTIC AVENUE	08004 R2 / 19	41,300 92,900 134,200		134,200			1	0.00 5,456.57 2,728.29
7	1804 5	0.356AC .3560 AC	2	YUMET RICARDO A & ANDREA J 488 E ATLANTIC AVENUE ATCO NJ 488 E ATLANTIC AVENUE	08004 R2 / 19	41,200 96,800 138,000		138,000			1	0.00 5,611.08 2,805.54
8	1805 1	110X190 .4798 AC	1	ITALIANO JEAN LOUISE & IRRGANG WILL 194 WATERFORD ROAD HAMMONTON NJ 2216 HARRISON AVENUE	08037 R2 / 19	45,700 0 45,700		45,700			1	0.00 1,858.16 929.08
9	1805 2	115X190 2SF .5016 AC	2	METTINGER, EDWARD E. III 2210 HARRISON AVE ATCO NJ 2210 HARRISON AVENUE	08004 R2 / 19	46,200 83,000 129,200		129,200			1	0.00 5,253.27 2,626.64
10	1805 3	100X190 2SF1G .4362 AC	2	PRETO JOSEPH R & ASHLEY 2206 HARRISON AVENUE ATCO NJ 2206 HARRISON AVENUE	08004 R2 / 19	44,700 122,100 166,800		166,800			1	0.00 6,782.09 3,391.05
11	1805 4	0.4165AC .4165 AC	2	WEIDO KIMBERLEY ANN 2200 HARRISON AVE ATCO NJ 2200 HARRISON AVENUE	08004 R2 / 19	42,400 113,900 156,300		156,300			1	0.00 6,355.16 3,177.58
12	1806 1	75X170 2SF1G .2927 AC	2	REGN DENICE M 2217 HARRISON AVENUE ATCO NJ 2217 HARRISON AVENUE	08004 R2 / 19	41,800 114,600 156,400		156,400			1	0.00 6,359.22 3,179.61
13	1806 2	25X170 .0976 AC	1	REGN DENICE M 2217 HARRISON AVENUE ATCO NJ 2213 HARRISON AVENUE	08004 R2 / 19	4,700 0 4,700		4,700			1	0.00 191.10 95.55
14	1806 3	1.19 AC 1S 1.1900 AC	15C	TOWNSHIP OF WATERFORD 2131 AUBURN AVENUE ATCO NJ 474 E ATLANTIC AVENUE	08004 R2 / 19	53,800 470,800 524,600		*Exempt*			1	0.00 0.00 0.00
Page Totals				V1 250 W1 250		532,200 1,288,800	0	1,821,000				Block: 1806 Lot: 3

1	2	3	4	5	6	7	8	9	10	11		
Line	Block No Lot No. Qualification Account #	Land Dimensions Building Description Additional Lots Acreage	Prop Class	Owner's Name Address City State Property Location	Billing Code Zip Code Zoning/Tax Map Pg	Value	Exemptions Code Amount	Net Taxable Value	Deductions Code No Owners	Special Tax Codes	Num Units	Deduction Amt 2020 Tax 2021 1st
						Land Improvemnt Total						
1	1901 1	0.50 AC 1SS	2	BAREFOOT WILLIAM R 2158 BARTRAM AVENUE ATCO NJ 2158 BARTRAM AVENUE	08004 R2 / 19	40,600 62,300 102,900		102,900	V1 1		1	250.00 3,933.91 1,966.96
2	1901 2	0.91 AC 1SF1G	2	WELLS BARRY 461 W ATLANTIC AVENUE ATCO NJ 461 W ATLANTIC AVENUE	08004 R2 / 19	48,500 82,000 130,500		130,500			1	0.00 5,306.13 2,653.07
3	1901 3	50X260 1SF	2	MERWIN JULIANNA 24 A GARDNER TER DELMAR, NY 467 W ATLANTIC AVENUE	12054 R2 / 19	38,500 97,600 136,100		136,100			1	0.00 5,533.83 2,766.92
4	1901 4	150X250 1SF1G	2	PEDRON ROBERTA T 471 W ATLANTIC AVENUE ATCO NJ 471 W ATLANTIC AVENUE	08004-2172 R2 / 19	48,500 72,800 121,300		121,300			1	0.00 4,932.06 2,466.03
5	1901 5	2.23 AC 1S-F-1AG	2	CLEMMENS WILLIAM J & LAUREN A 475 W ATLANTIC AVENUE ATCO NJ 475 W ATLANTIC AVENUE	08004-2120 R2 / 19	53,300 142,300 195,600		195,600			1	0.00 7,953.10 3,976.55
6	1901 6	150X220 1SB1G	2	DESORTE DIANE L 2147 KOHLER AVENUE ATCO NJ 2147 KOHLER AVENUE	08004-2137 R2 / 19	48,600 115,100 163,700		163,700			1	0.00 6,656.04 3,328.02
7	1901 7	90X140 1SF	2	MESSNER EDWARD F & LAMPE DINA D 2145 KOHLER AVE ATCO NJ 2145 KOHLER AVENUE	08004 R2 / 19	41,900 73,900 115,800		115,800			1	0.00 4,708.43 2,354.22
8	1901 8	60X150 1SF	2	TAMBURRINO CHRISTINA 2143 KOHLER AVE ATCO NJ 2143 KOHLER AVENUE	08004 R2 / 19	40,700 130,600 171,300		171,300			1	0.00 6,965.06 3,482.53
9	1901 9	90X155 1SF	2	PARONE JOSEPH D 2141 KOHLER AVENUE ATCO NJ 2141 KOHLER AVENUE	08004 R2 / 19	42,700 99,500 142,200		142,200			1	0.00 5,781.85 2,890.93
10	1901 10	50X160 1SF1G	2	HUMMEL DONALD A & ALBERTINE 2139 KOHLER AVE ATCO, NJ 2139 KOHLER AVENUE	08004 R2 / 19	39,300 78,700 118,000		118,000			1	0.00 4,797.88 2,398.94
11	1901 11	50X170 1SF1G	2	PRETO MATTHEW 2137 KOHLER AVE ATCO NJ 2137 KOHLER AVENUE	08004 R2 / 19	39,400 70,500 109,900		109,900			1	0.00 4,468.53 2,234.27
12	1901 12	50X175 1SF1G	2	SOOS ALEXANDER D JR 2135 KOHLER AVENUE ATCO NJ 2135 KOHLER AVENUE	08004-2137 R2 / 19	39,500 71,000 110,500		110,500			1	0.00 4,492.93 2,246.47
13	1901 13	50X185 1SF	2	ADAMS JEFFREY T JR & BONITA NELSON- 2133 KOHLER AVENUE ATCO NJ 2133 KOHLER AVENUE	08004 R2 / 19	39,700 94,800 134,500		134,500			1	0.00 5,468.77 2,734.39
14	1901 14	62X187 1S-F 15	2	MUTKO DANIEL & KAREN 2131 KOHLER AVENUE ATCO NJ 2131 KOHLER AVENUE	08004-2137 R2 / 19	40,900 69,700 110,600		110,600			1	0.00 4,497.00 2,248.50
Page Totals			V1 250			602,100 1,260,800	0	1,862,900				Block: 1901 Lot: 14

1	2	3	4	5	6	7	8	9	10	11		
Line	Block No Lot No. Qualification Account #	Land Dimensions Building Description Additional Lots Acreage	Prop Class	Owner's Name Address City State Property Location	Billing Code Zip Code Zoning/Tax Map Pg	Value Land Improvemnt Total	Exemptions Code Amount	Net Taxable Value	Deductions Code No Owners	Special Tax Codes	Num Units	Deduction Amt 2020 Tax 2021 1st
1	1901 16	60X180 1SF1G .2479 AC	2	BARRILA MARK S 2125 KOHLER AVE ATCO NJ 2125 KOHLER AVENUE	08004 R2 / 19	40,600 72,800 113,400		113,400			1	0.00 4,610.84 2,305.42
2	1901 17	63X180 1SF .2603 AC	2	ROY DEBRA L 2121 KOHLER AVENUE ATCO NJ 2121 KOHLER AVENUE	08004 R2 / 19	40,800 94,100 134,900		134,900			1	0.00 5,485.03 2,742.52
3	1901 18	5X177 .0203 AC	1	MARESSA JOSEPH A SR TRUST 191 W WHITE HORSE PIKE BERLIN NJ 2117 KOHLER AVENUE	08009 R2 / 19	500 0 500		500			1	0.00 20.33 10.17
4	1901 19	60X175 1SF .2410 AC	2	GERHARD CLAIRE M 2115 KOHLER AVENUE ATCO NJ 2115 KOHLER AVENUE	08004 R2 / 19	40,500 86,800 127,300		127,300			1	0.00 5,176.02 2,588.01
5	1901 21	0.5664AC 2SCB2G 1 UNIT .5664 AC	4A	PRAJAPATI, DHARMESHKUMAR 476 WHITE HORSE PIKE ATCO NJ 476 WHITE HORSE PIKE	08004 PHB / 19	95,400 175,300 270,700		270,700			1	0.00 11,006.66 5,503.33
6	1901 22	130X225 .6715 AC	1	MARESSA JOSEPH A SR TRUST 191 W WHITE HORSE PIKE BERLIN NJ 468 WHITE HORSE PIKE	08009 R2 / 19	1,800 0 1,800		1,800			1	0.00 73.19 36.60
7	1901 23	1.90AC 1.5SB1G 20 1.9000 AC	2	MARESSA JOSEPH A SR TRUST 191 W WHITE HORSE PIKE BERLIN NJ 468 WHITE HORSE PIKE	08009 PHB / 19	46,300 219,900 266,200		266,200			1	0.00 10,823.69 5,411.85
8	1901 24	100X150 1SB .3444 AC	4A	MAY DEVELOPMENT GROUP LLC 410 STATION AVENUE HADDONFIELD NJ 462 WHITE HORSE PIKE	08033 PHB / 19	35,000 50,000 85,000		85,000			1	0.00 3,456.10 1,728.05
9	1901 25	1.0 AC 2SF 1.0000 AC	4A	CINELLI THOMAS & SUSAN 228 PARK AVENUE MARLTON NJ 452 WHITE HORSE PIKE	08053 PHB / 19	131,300 99,900 231,200		231,200			1	0.00 9,400.59 4,700.30
10	1901 26	.39 AC .3900 AC	2	BOYLE DENNIS L 2112 BARTRAM AVENUE ATCO NJ 2112 BARTRAM AVENUE	08004-1906 PHB / 19	42,300 101,900 144,200		144,200			1	0.00 5,863.17 2,931.59
11	1901 27	2.07 AC 2.0700 AC	1	MARESSA JOSEPH A SR TRUST 191 W WHITE HORSE PIKE BERLIN NJ 2118 BARTRAM AVENUE	08009 R2 / 19	25,400 0 25,400		25,400			1	0.00 1,032.76 516.38
12	1901 28	.67 AC 1SB1G .6700 AC	2	THACKSTON M ETAL % MARY DI BLASE 2122 BARTRAM AVENUE ATCO NJ 2122 BARTRAM AVENUE	08004 R2 / 19	50,100 179,700 229,800		229,800			1	0.00 9,343.67 4,671.84
13	1901 29	.33 AC 1SF1G .3300 AC	2	DI BLASE JOSEPH & MARY 2122 BARTRAM AVENUE ATCO NJ 2126 BARTRAM AVENUE	08004 R2 / 19	42,300 72,900 115,200		115,200			1	0.00 4,684.03 2,342.02
14	1901 30	2.23 AC 1S-F-1AF 2.2300 AC	2	MACMULLIN DENNIS G 2130 BARTRAM AVENUE ATCO NJ 2130 BARTRAM AVENUE	08004-1906 R2 / 19	53,300 124,500 177,800		177,800			1	0.00 7,229.35 3,614.68
Page Totals						645,600 1,277,800	0	1,923,400				Block: 1901 Lot: 30

1	2	3	4	5	6	7	8	9	10	11		
Line	Block No Lot No. Qualification Account #	Land Dimensions Building Description Additional Lots Acreage	Prop Class	Owner's Name Address City State Property Location	Billing Code Zip Code Zoning/Tax Map Pg	Value	Exemptions Code Amount	Net Taxable Value	Deductions Code No Owners	Special Tax Codes	Num Units	Deduction Amt 2020 Tax 2021 1st
						Land Improvemnt Total						
1	1901 31	85X200 1SS1G .3903 AC	2	GREEN JAMES P 2134 BARTRAM AVENUE ATCO NJ 2134 BARTRAM AVENUE	08004-1906 R2 / 19	43,500 126,800 170,300		170,300			1	0.00 6,924.40 3,462.20
2	1901 32	93X200 1SF1G .4270 AC	2	FACCHINEI CLEMENT J & DONNA H 1118 WASHINGTON ST CAPE MAY, NJ 2138 BARTRAM AVENUE	08204 R2 / 19	45,100 120,200 165,300		165,300			1	0.00 6,721.10 3,360.55
3	1901 33	85X200 1SF1G .3903 AC	2	MCCAULEY SHARON L 2142 BARTRAM AVENUE ATCO NJ 2142 BARTRAM AVENUE	08004 R2 / 19	43,400 73,500 116,900		116,900			1	0.00 4,753.15 2,376.58
4	1901 35	115X198 1SF 34 .5227 AC	2	ROWAND MARGARET B & EARL 2148 BARTRAM AVE ATCO NJ 2148 BARTRAM AVENUE	08004 R2 / 19	41,000 70,200 111,200		111,200			1	0.00 4,521.39 2,260.70
5	1901 36	0.511AC 1SF1G .5110 AC	2	KILIANY ROBERT L & JOANNE 105 CLEMS RUN MULLICA HILL NJ 2152 BARTRAM AVENUE	08062 R2 / 19	44,200 46,400 90,600		90,600			1	0.00 3,683.80 1,841.90
6	1902 1	176X172 AV .6949 AC	2	VAN DEWATER MARGARET 491 WEST ATLANTIC AVE ATCO NJ 491 WEST ATLANTIC AVENUE	08004 R2 / 19	49,300 135,400 184,700		184,700			1	0.00 7,509.90 3,754.95
7	1902 2	144X159 1SF .5256 AC	2	FANELLI BARBARA A 495 W ATLANTIC AVENUE ATCO NJ 495 W ATLANTIC AVENUE	08004-2120 R2 / 19	45,400 90,600 136,000		136,000			1	0.00 5,529.76 2,764.88
8	1902 3	75X172 2SF1G .2961 AC	2	DEANNUNTIS STEVEN & LORI 499 W ATLANTIC AVE ATCO NJ 499 W ATLANTIC AVENUE	08004 R2 / 19	39,700 97,700 137,400		137,400			1	0.00 5,586.68 2,793.34
9	1902 4	84X172 1.5SF1G .3317 AC	2	TAYLOR JOSHUA T & JOAN P 221 DOCK ROAD MARLTON, NJ 503 W ATLANTIC AVENUE	08053 R2 / 19	39,200 130,700 169,900		169,900			1	0.00 6,908.13 3,454.07
10	1902 5	70X140 1SF .2250 AC	2	CAPORELLI VIOLA L 2117 CHERRY STREET ATCO NJ 2117 CHERRY STREET	08004 PHB / 19	39,500 80,800 120,300		120,300	W1	2	1	250.00 4,641.40 2,320.70
11	1902 8	4.42 AC 2SF1G 6.7 4.4200 AC	4A	KRISHNA DMJ LLC 490 WHITE HORSE PIKE ATCO, NJ 490 WHITE HORSE PIKE	08004 SPLT / 19	334,600 183,200 517,800		517,800			1	0.00 21,053.75 10,526.88
12	1902 9	172X156 3SS 3 UNITS .6160 AC	4A	BALLANCA, MUHAREM & MEDIHA PO BOX 1251 VOORHEES NJ 482 WHITE HORSE PIKE	08043 PHB / 19	107,200 322,100 429,300		429,300			1	0.00 17,455.34 8,727.67
13	1902 10	93X153 2SF .3267 AC	2	VICE ANDREW A & SARA & GROSS LAWREN 2108 KOHLER AVENUE ATCO NJ 2108 KOHLER AVENUE	08004 R2 / 19	40,900 89,500 130,400		130,400			1	0.00 5,302.06 2,651.03
14	1902 11	50X153 1SF .1756 AC	2	MORE PETER & DOLORES 2112 KOHLER AVENUE ATCO NJ 2112 KOHLER AVENUE	08004 R2 / 19	37,100 98,000 135,100		135,100	S1	2	1	250.00 5,243.17 2,621.59
Page Totals				S1 250	W1 250	950,100 1,665,100	0	2,615,200				Block: 1902 Lot: 11

1	2	3	4	5	6	7	8	9	10	11		
Line	Block No Lot No. Qualification Account #	Land Dimensions Building Description Additional Lots Acreage	Prop Class	Owner's Name Address City State Property Location	Billing Code Zip Code Zoning/Tax Map Pg	Value	Exemptions Code Amount	Net Taxable Value	Deductions Code No Owners	Special Tax Codes	Num Units	Deduction Amt 2020 Tax 2021 1st
						Land Improvemnt Total						
1	1902 12	50X153 1SF .1756 AC	2	UPPER CRUST PROPERTIES LLC 517 13TH STREET HAMMONTON NJ 2114 KOHLER AVENUE	08037 R2 / 19	37,100 70,600 107,700		107,700			1	0.00 4,379.08 2,189.54
2	1902 13	100X153 1SF1G .3512 AC	2	EVANGELISTA BETH A 2118 KOHLER AVE ATCO NJ 2118 KOHLER AVENUE	08004 R2 / 19	41,300 73,000 114,300		114,300			1	0.00 4,647.44 2,323.72
3	1902 14	50X153 1SF .1756 AC	2	THIBAUT-BURGER, MARIE C 2122 KOHLER AVENUE ATCO NJ 2122 KOHLER AVENUE	08004-2138 R2 / 19	37,100 71,300 108,400		108,400			1	0.00 4,407.54 2,203.77
4	1902 15	100X153 1SF .3512 AC	2	KNAPP JESSICA & GEIGER DONALD 2126 KOHLER AVENUE ATCO NJ 2126 KOHLER AVENUE	08004 R2 / 19	41,300 96,300 137,600		137,600			1	0.00 5,594.82 2,797.41
5	1902 16	100X153 1SF .3512 AC	2	HENRY AMY 2130 KOHLER AVENUE WATERFORD NJ 2130 KOHLER AVENUE	08004 R2 / 19	41,300 76,000 117,300		117,300			1	0.00 4,769.42 2,384.71
6	1902 17	50X153 1SF1G .1756 AC	2	CONNOLLY WILLIAM P & ANN M 221 DOCK ROAD MARLTON NJ 2134 KOHLER AVENUE	08053 R2 / 19	37,100 75,000 112,100		112,100			1	0.00 4,557.99 2,279.00
7	1902 18	50X153 1SF .1756 AC	2	RITTER EDWARD N & DAPHNE M 2136 KOHLER AVE ATCO NJ 2136 KOHLER AVENUE	08004 R2 / 19	37,100 65,700 102,800		102,800	V1 2		1	250.00 3,929.85 1,964.93
8	1902 19	0.345AC 1S-F-1AG .3450 AC	2	LASAIA ANTONIO I & CHRISTINE 2140 KOHLER AVE ATCO NJ 2140 KOHLER AVENUE	08004 R2 / 19	40,300 147,800 188,100		188,100			1	0.00 7,648.15 3,824.08
9	1903 1	1.06AC 1SF 1.0600 AC	2	NUNNENKAMP ELIZA C 2136 CHERRY STREET ATCO NJ 2136 CHERRY STREET	08004 R2 / 19	47,800 106,500 154,300		154,300			1	0.00 6,273.84 3,136.92
10	1903 2	101.50X226 1SF .5266 AC	2	FRANCHETTI RYAN 517 W ATLANTIC AVE ATCO NJ 517 W ATLANTIC AVENUE	08004 R2 / 19	42,800 182,700 225,500		225,500			1	0.00 9,168.83 4,584.42
11	1903 3	101.50X226 1SF .5266 AC	2	MUZYCZEK CHARLES D & STEPHANIE L 521 W ATLANTIC AVE ATCO NJ 521 W ATLANTIC AVENUE	08004-2145 R2 / 19	42,800 126,900 169,700		169,700			1	0.00 6,900.00 3,450.00
12	1903 4	0.57AC 1SF .5700 AC	2	CLEMENTS CAROLE R & ALBERT J 525 W ATLANTIC AVE ATCO NJ 525 W ATLANTIC AVENUE	08004 R2 / 19	42,700 102,800 145,500		145,500	V1 2		1	250.00 5,666.03 2,833.02
13	1903 5	0.083 AC 1SF .0830 AC	15C	TOWNSHIP OF WATERFORD 2131 AUBURN AVENUE ATCO NJ W ATLANTIC AVENUE	08004 R2 / 19	500 0 500		*Exempt*			1	0.00 0.00 0.00
14	1903 6	.49AC 2SF .4900 AC	2	PIRATO RICHARD L & DOLORES M 557 W ATLANTIC AVE ATCO NJ 557 W. ATLANTIC AVENUE	08004 R2 / 19	44,900 118,100 163,000		163,000			1	0.00 6,627.58 3,313.79
Page Totals				V2 500		533,600 1,312,700	0	1,846,300				Block: 1903 Lot: 6

1	2	3	4	5	6	7	8	9	10	11		
Line	Block No Lot No. Qualification Account #	Land Dimensions Building Description Additional Lots Acreage	Prop Class	Owner's Name Address City State Property Location	Billing Code Zip Code Zoning/Tax Map Pg	Value	Exemptions Code Amount	Net Taxable Value	Deductions Code No Owners	Special Tax Codes	Num Units	Deduction Amt 2020 Tax 2021 1st
						Land Improvemnt Total						
1	1903 7	5.74 AC 2SF	2	HAGEMAN MARK A & DONNA M 539 W ATLANTIC AVENUE ATCO NJ	08004-2145 R2 / 19	68,300 140,800 209,100		209,100			1	0.00 8,502.01 4,251.01
2	1903 8	5.7400 AC 531X138	1	DIMEGLIO ENTERPRISES INC 594 WHITE HORSE PIKE ATCO NJ	08004 PHB / 19	26,400 0 26,400		26,400			1	0.00 1,073.42 536.71
3	1903 9	1.6822 AC 253X126 2SF	2	PALLADINO JOSEPH M JR & BONNIE J 2248 ATCO AVENUE ATCO NJ	08004-1630 PHB / 19	42,800 86,000 128,800		128,800			1	0.00 5,237.01 2,618.51
4	1903 10	.7318 AC 75X125	1	PALLADINO JOSEPH M JR & BONNIE J 2248 ATCO AVENUE ATCO NJ	08004-1630 PHB / 19	10,100 0 10,100		10,100			1	0.00 410.67 205.34
5	1903 11	.2152 AC 75X125 2SF	2	FLOYD ADAM 2112 SMITHFIELD AVE ATCO NJ	08004 PHB / 19	40,600 89,000 129,600		129,600			1	0.00 5,269.54 2,634.77
6	1903 12	.2870 AC 100 X 125 1.5-55-1G	2	PASSARELLA JACK BRETT 420 CHESTNUT STREET ATCO NJ	08004-2127 R2 / 19	43,100 111,200 154,300		154,300			2	0.00 6,273.84 3,136.92
7	1903 13	.5510 AC 160X150 1SF	2	RAZO DEBORAH F & DOMINICK J 416 CHESTNUT STREET ATCO NJ	08004 R2 / 19	49,100 91,100 140,200		140,200			1	0.00 5,700.53 2,850.27
8	1903 14	.2137 AC 49X190	1	ROESING DOLORES M 416 CHESTNUT ST ATCO NJ	08004 R2 / 19	3,900 0 3,900		3,900			1	0.00 158.57 79.29
9	1903 15	.4982 AC 100 X 217 1S-F	2	NAGY ROSALIE & SURIANI EVA 2120 CHERRY STREET ATCO NJ	08004 R2 / 19	45,000 123,200 168,200		168,200			1	0.00 6,839.01 3,419.51
10	1903 16	.5005 AC 100X218 1S-F-1AG	2	HETTINGER JACLYN 1082 MAPLE AVE ATCO NJ	08004 R2 / 19	45,000 127,900 172,900		172,900			1	0.00 7,030.11 3,515.06
11	1904 1	.3202 AC 93X150 1SF1G	2	HARKINS MICHAEL J 2118 CHERRY ST ATCO NJ	08004 R2 / 19	41,900 83,500 125,400		125,400			1	0.00 5,098.76 2,549.38
12	1904 2	.4900 AC 0.49 AC 1SF1G	2	CONGDON KYLE C & MICHELE C 409 CHESTNUT STREET ATCO NJ	08004 PHB / 19	44,000 72,300 116,300		116,300			1	0.00 4,728.76 2,364.38
13	1904 4	.5530 AC 0.553AC 1SF1G	2	ZITO ANTHONY JR 1246 MIDDLE AVENUE WATERFORD NJ	08089 PHB / 19	45,500 140,200 185,700		185,700			3	0.00 7,550.56 3,775.28
14	1904 5	.3696 AC 115X140 1SF	2	DAWSON GREGORY J & ROSSI TRACY L 2115 SMITHFIELD AVE ATCO, NJ	08004 PHB / 19	44,800 97,900 142,700		142,700			1	0.00 5,802.18 2,901.09
Page Totals						550,500 1,163,100	0	1,713,600				Block: 1904 Lot: 5

1	2	3	4	5	6	7	8	9	10	11		
Line	Block No Lot No. Qualification Account #	Land Dimensions Building Description Additional Lots Acreage	Prop Class	Owner's Name Address City State Property Location	Billing Code Zip Code Zoning/Tax Map Pg	Value	Exemptions Code Amount	Net Taxable Value	Deductions Code No Owners	Special Tax Codes	Num Units	Deduction Amt 2020 Tax 2021 1st
						Land Improvemnt Total						
1	1904 6	0.61 AC 1SF 7,8 .6100 AC	2	ZITO ANTHONY JR 1246 MIDDLE AVENUE WATERFORD NJ 522 WHITE HORSE PIKE	08089 PHB / 19	42,400 95,600 138,000		138,000			2	0.00 5,611.08 2,805.54
2	1904 9	100X116 1SF1G .2663 AC	2	ZITO ANTHONY JR 1246 MIDDLE AVENUE WATERFORD NJ 514 WHITE HORSE PIKE	08089 PHB / 19	35,800 70,700 106,500		106,500			1	0.00 4,330.29 2,165.15
3	1904 10	150X195 1SCB .6715 AC	2	CIARMA MARY C & IDA & RAGONE MARIA 510 WHITE HORSE PIKE ATCO NJ 510 WHITE HORSE PIKE	08004 PHB / 19	89,100 85,600 174,700		174,700			1	0.00 7,103.30 3,551.65
4	1904 12	1.04 AC DOLLAR GENERAL 1.0400 AC	4A	ATCO DEVELOPMENT ASSOCIATES LLC 1535 CHESTNUT ST STE200 PHILA. PA 500 WHITE HORSE PIKE	19102 PHB / 19	180,000 0 180,000		180,000			1	0.00 7,318.80 3,659.40
5	1904 12 X	1.04 AC DOLLAR GENERAL 1.0400 AC	15F	ATCO DEVELOPMENT ASSOCIATES LLC 1535 CHESTNUT ST STE200 PHILA. PA 500 WHITE HORSE PIKE	19102 PHB / 19	0 846,300 846,300		*Exempt*			1	0.00 0.00 0.00
6	1904 13	138X148 1SF1G .4689 AC	2	TOMASSONE, SHIRLEY A (EST OF) 2114 CHERRY STREET ATCO, NJ 2114 CHERRY STREET	08004 PHB / 19	46,700 117,500 164,200		164,200			1	0.00 6,676.37 3,338.19
7	2001 1	10.50 AC 10.5000 AC	15C	CAMDEN COUNTY 520 MARKET ST 14TH FLOOR CAMDEN NJ 458 COOPER FOLLY ROAD	08102 OC / 20	211,600 0 211,600		*Exempt*			1	0.00 0.00 0.00
8	2001 2	0.88 AC RETENTION BASIN .8800 AC	15C	TOWNSHIP OF WATERFORD 2131 AUBURN AVENUE ATCO NJ 460 COOPER FOLLY ROAD	08004 R4 / 20	4,500 0 4,500		*Exempt*			1	0.00 0.00 0.00
9	2001 3	0.26 AC .2600 AC	2	KITCHEN DEIRDRE J. 462 COOPER FOLLY RD ATCO NJ 462 COOPER FOLLY ROAD	08004 R4 / 20	35,800 72,600 108,400		108,400			1	0.00 4,407.54 2,203.77
10	2001 4	0.18 AC .1800 AC	2	SMITH NANCY A 464 COOPER FOLLY RD ATCO NJ 464 COOPER FOLLY ROAD	08004 R4 / 20	34,800 71,600 106,400		106,400			1	0.00 4,326.22 2,163.11
11	2001 5	0.18 AC 1SF .1800 AC	2	HALTER ANNA K 466 COOPER FOLLY ROAD ATCO NJ 466 COOPER FOLLY ROAD	08004 R4 / 20	34,800 71,700 106,500		106,500			1	0.00 4,330.29 2,165.15
12	2001 6	0.17 AC 1SF .1700 AC	2	GAUNT JULIANNE 468 COOPER FOLLY ROAD ATCO NJ 468 COOPER FOLLY ROAD	08004 R4 / 20	34,200 73,000 107,200		107,200			1	0.00 4,358.75 2,179.38
13	2001 7	0.26 AC 1SF .2600 AC	2	DIULIO DOMINICK D & TAMLYN K NEUMAN 216 HAYES MILL RD ATCO NJ 216 HAYES MILL ROAD	08004 R4 / 20	35,600 113,700 149,300		149,300			1	0.00 6,070.54 3,035.27
14	2001 8	0.17 AC .1700 AC	2	FERMIN CHRISTOPHER A 32005 W 12 MILE RD UT 100 FARMINGTON HLS, MI 218 HAYES MILL ROAD	48334 R4 / 20	35,100 71,600 106,700		106,700			1	0.00 4,338.42 2,169.21
Page Totals						604,300 843,600	0	1,447,900				Block: 2001 Lot: 8

1	2	3		4		5	6	7	8	9	10	11
Line	Block No Lot No. Qualification Account #	Land Dimensions Building Description Additional Lots Acreage	Prop Class	Owner's Name Address City State Property Location	Billing Code Zip Code Zoning/Tax Map Pg	Value	Exemptions Code Amount	Net Taxable Value	Deductions Code No Owners	Special Tax Codes	Num Units	Deduction Amt 2020 Tax 2021 1st
						Land Improvemnt Total						
1	2001 9	0.17 AC 1S .1700 AC	2	QUEENEY THOMAS & MARIA 401 E TAUNTON AVE #105 WEST BERLIN, NJ 220 HAYES MILL ROAD	08091 R4 / 20	34,600 79,300 113,900		113,900			1	0.00 4,631.17 2,315.59
2	2001 10	0.17 AC 1SF .1700 AC	2	OBRISH WALTER 222 HAYES MILL RD ATCO NJ 222 HAYES MILL ROAD	08004-2432 R4 / 20	34,600 76,300 110,900		110,900			1	0.00 4,509.19 2,254.60
3	2001 11	0.17 AC 1SF .1700 AC	2	ISLANIA RASHMI 224 HAYES MILL ROAD ATCO NJ 224 HAYES MILL ROAD	08004 R4 / 20	34,600 90,100 124,700		124,700			1	0.00 5,070.30 2,535.15
4	2001 12	0.17 AC 1SF .1700 AC	2	K & N INVESTMENTS LLC 749 LANDS END DR LONGBOAT KEY, FL 226 HAYES MILL ROAD	34228 R4 / 20	34,600 78,000 112,600		112,600			1	0.00 4,578.32 2,289.16
5	2001 13	0.18 AC 1SF .1800 AC	2	FLOOD PATRICIA E & TITLEMORE THOMAS 228 HAYES MILL ROAD ATCO NJ 228 HAYES MILL ROAD	08004 R4 / 20	35,100 76,100 111,200		111,200			1	0.00 4,521.39 2,260.70
6	2001 14	0.18 AC 1SF .1800 AC	2	ANDERSON DEBRA 230 HAYES MILL ROAD ATCO, NJ 230 HAYES MILL ROAD	08004 R4 / 20	36,400 81,600 118,000		118,000			1	0.00 4,797.88 2,398.94
7	2001 15	0.17 AC 1SF .1700 AC	2	MASSEY CAMILLE 118 MAIN STREET VINCENTOWN, NJ 232 HAYES MILL ROAD	08088 R4 / 20	31,400 75,400 106,800		106,800			1	0.00 4,342.49 2,171.25
8	2001 16	0.17 AC 1SF .1700 AC	2	MARQUEZ RAMON 2547 FIDELIA AVENUE LOS ANGELES CA 234 HAYES MILL ROAD	90040 R4 / 20	29,600 72,500 102,100		102,100			1	0.00 4,151.39 2,075.70
9	2001 17	0.17 AC 1SF .1700 AC	2	CREAMER MAX Q 213 GIBBONS COURT ATCO NJ 213 GIBBONS COURT	08004 R4 / 20	33,400 74,100 107,500		107,500			1	0.00 4,370.95 2,185.48
10	2001 18	0.17 AC 1SF .1700 AC	2	US BANK TRUST NA - TRUSTEE 3701 REGENT BLVD ST 200 IRVING, TX 211 GIBBONS COURT	75063 R4 / 20	33,400 72,700 106,100		106,100			1	0.00 4,314.03 2,157.02
11	2001 19	0.17 AC 2SF .1700 AC	2	US BANK TRUST NA % RESICAP 3701 REGENT BLVD ST 200 IRVING, TX 209 GIBBONS COURT	75063 R4 / 20	33,400 74,600 108,000		108,000			1	0.00 4,391.28 2,195.64
12	2001 20	0.17 AC 2SF .1700 AC	2	CLIFF GLORIA 207 GIBBONS COURT ATCO NJ 207 GIBBONS COURT	08004 R4 / 20	33,400 100,100 133,500		133,500	D1 1		1	250.00 5,178.11 2,589.06
13	2001 21	0.17 AC 2SF .1700 AC	2	GRIMBERG DMITRIY & ISHCHENKO GALINA 205 GIBBONS COURT ATCO NJ 205 GIBBONS COURT	08004 R4 / 20	33,400 61,800 95,200		95,200			2	0.00 3,870.83 1,935.42
14	2001 22	0.17 AC 2SF .1700 AC	2	RODRIGUEZ LUIS O & IVELISSE 203 GIBBONS COURT ATCO NJ 203 GIBBONS COURT	08004-2448 R4 / 20	34,000 59,600 93,600		93,600			2	0.00 3,805.78 1,902.89
Page Totals				D1 250		471,900 1,072,200	0	1,544,100			Block: 2001 Lot: 22	

1	2	3		4		5	6	7	8	9	10	11
Line	Block No Lot No. Qualification Account #	Land Dimensions Building Description Additional Lots Acreage	Prop Class	Owner's Name Address City State Property Location	Billing Code Zip Code Zoning/Tax Map Pg	Value	Exemptions Code Amount	Net Taxable Value	Deductions Code No Owners	Special Tax Codes	Num Units	Deduction Amt 2020 Tax 2021 1st
						Land Improvemnt Total						
1	2001 23	0.17 AC 2SF .1700 AC	2	REINECK JAMES W JR(EST)&RUTH H(EST) 201 GIBBONS COURT ATCO NJ 201 GIBBONS COURT	08004 R4 / 20	35,000 48,700 83,700		83,700			2	0.00 3,403.24 1,701.62
2	2001 24	0.17 AC 2SF .1700 AC	2	DONAGHUE RYAN & NICOLE 199 GIBBONS COURT ATCO NJ 199 GIBBONS COURT	08004 R4 / 20	32,600 60,300 92,900		92,900			2	0.00 3,777.31 1,888.66
3	2001 25	0.29 AC 1SF .2900 AC	2	ARNWINE BRADLEY W & VINCENT J SR 197 GIBBONS COURT ATCO NJ 197 GIBBONS COURT	08004 R4 / 20	35,000 72,200 107,200		107,200			1	0.00 4,358.75 2,179.38
4	2001 26	0.19 AC 1SF .1900 AC	2	MURPHY ROBERT S III & LISA 195 GIBBONS COURT ATCO NJ 195 GIBBONS COURT	08004 R4 / 20	33,600 72,600 106,200		106,200			1	0.00 4,318.09 2,159.05
5	2001 27	0.17 AC 1SF .1700 AC	2	GERGORIO GERARDO 14 INDEPENDENCE COURT BERLIN NJ 193 GIBBONS COURT	08009 R4 / 20	34,000 73,000 107,000		107,000			1	0.00 4,350.62 2,175.31
6	2001 28	0.17 AC 1SF .1700 AC	2	GREGORIO GERARDO PO BOX 205 BERLIN, NJ 184 GIBBONS COURT	08009 R4 / 20	33,900 72,200 106,100		106,100			1	0.00 4,314.03 2,157.02
7	2001 29	0.176 AC 1SF .1760 AC	2	GREGORIO GERARDO PO BOX 205 BERLIN NJ 186 GIBBONS COURT	08009 R4 / 20	33,300 71,100 104,400		104,400			1	0.00 4,244.90 2,122.45
8	2001 30	0.21 AC 1SF .2100 AC	2	REILLY JOSEPH D JR 188 GIBBONS COURT ATCO NJ 188 GIBBONS COURT	08004 R4 / 20	33,800 72,100 105,900		105,900			1	0.00 4,305.89 2,152.95
9	2001 31	0.24 AC 1SF .2400 AC	2	GREGORIO GERARDO 14 INDEPENDENCE COURT BERLIN NJ 190 GIBBONS COURT	08009 R4 / 20	34,500 72,200 106,700		106,700			1	0.00 4,338.42 2,169.21
10	2001 32	0.17 AC 1SF .1700 AC	2	YOUNG LOREN P 192 GIBBONS COURT ATCO NJ 192 GIBBONS COURT	08004 R4 / 20	33,100 71,100 104,200		104,200			1	0.00 4,236.77 2,118.39
11	2001 33	0.19 AC 1SF .1900 AC	2	PATTERSON ALLENE 194 GIBBONS COURT ATCO NJ 194 GIBBONS COURT	08004 R4 / 20	33,500 71,800 105,300		105,300			1	0.00 4,281.50 2,140.75
12	2001 34	0.17 AC 1SF .1700 AC	2	EVANS GEORGE & LOIS 196 GIBBONS CT ATCO NJ 196 GIBBONS COURT	08004 R4 / 20	32,500 74,500 107,000		107,000			1	0.00 4,350.62 2,175.31
13	2001 35	0.17 AC 1SF .1700 AC	2	HOSKO JESSICA & ALLMENDINGER JOHN & 198 GIBBONS COURT ATCO NJ 198 GIBBONS COURT	08004 R4 / 20	33,600 75,200 108,800		108,800			1	0.00 4,423.81 2,211.91
14	2001 36	0.17 AC 1SF .1700 AC	2	BARTLESON KAREN M 200 GIBBONS COURT ATCO NJ 200 GIBBONS COURT	08004-2447 R4 / 20	33,500 71,100 104,600		104,600			1	0.00 4,253.04 2,126.52
Page Totals						471,900 978,100	0	1,450,000				Block: 2001 Lot: 36

1	2	3	4	5	6	7	8	9	10	11		
Line	Block No Lot No. Qualification Account #	Land Dimensions Building Description Additional Lots Acreage	Prop Class	Owner's Name Address City State Property Location	Billing Code Zip Code Zoning/Tax Map Pg	Value	Exemptions Code Amount	Net Taxable Value	Deductions Code No Owners	Special Tax Codes	Num Units	Deduction Amt 2020 Tax 2021 1st
						Land Improvemnt Total						
1	2001 37	0.19 AC 1SF .1900 AC	2	POINSETT JOHN 202 GIBBONS COURT ATCO NJ 202 GIBBONS COURT	08004 R4 / 20	33,600 71,100 104,700		104,700			1	0.00 4,257.10 2,128.55
2	2001 38	0.17 AC 1SF .1700 AC	2	GREGORIO GERARDO PO BOX 205 BERLIN NJ 204 GIBBONS COURT	08009 R4 / 20	33,400 71,600 105,000		105,000			1	0.00 4,269.30 2,134.65
3	2001 39	0.17 AC 1SF .1700 AC	2	DEJESUS-RODRIGUEZ L & A & DEJESUSA 206 GIBBONS COURT ATCO NJ 206 GIBBONS COURT	08004 R4 / 20	33,400 63,200 96,600		96,600			2	0.00 3,927.76 1,963.88
4	2001 40	0.17 AC 1SF .1700 AC	2	SANDS DAVID & LOUISE 208 GIBBONS COURT ATCO NJ 208 GIBBONS COURT	08004-2447 R4 / 20	33,400 72,000 105,400		105,400			1	0.00 4,285.56 2,142.78
5	2001 41	0.17 AC 1SF .1700 AC	2	SCHELLHAS GARY L 210 GIBBONS COURT ATCO NJ 210 GIBBONS COURT	08004 R4 / 20	33,500 69,700 103,200		103,200			1	0.00 4,196.11 2,098.06
6	2001 42	0.18 AC 1SF .1800 AC	2	GREGORIO GERARDO PO BOX 205 BERLIN NJ 212 GIBBONS COURT	08009 R4 / 20	33,600 72,700 106,300		106,300			1	0.00 4,322.16 2,161.08
7	2001 43	0.17 AC 1SF .1700 AC	2	CONNELLY SUSAN M 236 HAYES MILL ROAD ATCO NJ 236 HAYES MILL ROAD	08004 R4 / 20	32,400 62,800 95,200		95,200			2	0.00 3,870.83 1,935.42
8	2001 44	0.17 AC 1SF .1700 AC	2	GALIANO JOSEPH JR & MARIAN C 238 HAYES MILL ROAD ATCO NJ 238 HAYES MILL ROAD	08004 R4 / 20	30,200 75,200 105,400		105,400			1	0.00 4,285.56 2,142.78
9	2001 45	0.19 AC 2SF .1900 AC	2	240 HAYES MILL LLC 309 CHURCH RD CHERRY HILL, NJ 240 HAYES MILL ROAD	08002 R4 / 20	30,400 72,000 102,400		102,400			1	0.00 4,163.58 2,081.79
10	2001 46	0.19 AC 2SF .1900 AC	2	GILLIAM JAMES 242 HAYES MILL ROAD ATCO NJ 242 HAYES MILL ROAD	08004 R4 / 20	30,000 60,300 90,300		90,300			2	0.00 3,671.60 1,835.80
11	2001 47	0.17 AC 2SF .1700 AC	2	WOJNISZ STACEY 244 HAYES MILL ROAD ATCO NJ 244 HAYES MILL ROAD	08004 R4 / M20	30,000 72,900 102,900		102,900			1	0.00 4,183.91 2,091.96
12	2001 48	0.26 AC 2SF .2600 AC	2	SCHLEINKOFER AMANDA DOEBRICH HARRY 246 HAYES MILL ROAD ATCO NJ 246 HAYES MILL ROAD	08004 R4 / 20	33,000 99,100 132,100		132,100			1	0.00 5,371.19 2,685.60
13	2001 49	0.844AC RECHARGE BASIN .8440 AC	15C	TOWNSHIP OF WATERFORD 2131 AUBURN AVE ATCO NJ 248 HAYES MILL ROAD	08004 R4 / 20	4,200 0 4,200		*Exempt*			1	0.00 0.00 0.00
14	2001 50	3.02 AC 2SF 3.0200 AC	2	252 HAYES MILL LLC 886 WILLOW WAY ATCO NJ 252 HAYES MILL ROAD	08004 OC / 20	54,100 9,500 63,600		63,600			1	0.00 2,585.98 1,292.99
Page Totals						441,000 872,100	0	1,313,100				Block: 2001 Lot: 50

1	2	3		4		5	6	7	8	9	10	11	
Line	Block No Lot No. Qualification Account #	Land Dimensions Building Description Additional Lots Acreage	Prop Class	Owner's Name Address City State Property Location	Billing Code Zip Code Zoning/Tax Map Pg	<u>Value</u>	Exemptions Code Amount	Net Taxable Value	Deductions Code No Owners	Special Tax Codes	Num Units	Deduction Amt	
						Land Improvemnt Total						2020 Tax 2021 1st	
1	2001 51	170X100 1SF1G .3903 AC	2	MANIETTE KATHLEEN V 2518 S. 28TH ST PHILADELPHIA, PA 256 HAYES MILL ROAD	19145 OC / 20	39,200 76,400 115,600		115,600			1	0.00 4,700.30 2,350.15	
2	2001 52	107 X 200 1SF .4913 AC	2	WILLIAMS JOE H 235 HAYES MILL RD ATCO NJ 235 HAYES MILL ROAD	08004 R4 / 20	38,600 124,700 163,300		163,300			1	0.00 6,639.78 3,319.89	
3	2001 53	.56 ACRES DRAINAGE BASIN .5600 AC	15C	TOWNSHIP OF WATERFORD 2131 AUBURN AVE ATCO NJ HAYES MILL ROAD	08004 R4 / 20	700 0 700		*Exempt*			1	0.00 0.00 0.00	
4	2001 54	33 X 150 .1136 AC	2	LEE LAURA 231 HAYES MILL ROAD ATCO NJ 231 HAYES MILL ROAD	08004 R4 / 20	26,800 123,700 150,500		150,500			1	0.00 6,119.33 3,059.67	
5	2001 55	22 X 143 .0722 AC	2	SONNANBURG ATHENA 229 HAYES MILL ROAD ATCO NJ 229 HAYES MILL ROAD	08004 R4 / 20	26,000 116,100 142,100		142,100			1	0.00 5,777.79 2,888.90	
6	2001 56	22 X 143 .0722 AC	2	MARTIN GREGG R 227 HAYES MILL ROAD ATCO, NJ 227 HAYES MILL ROAD	08004 R4 / 20	26,000 116,700 142,700		142,700			1	0.00 5,802.18 2,901.09	
7	2001 57	22X143 .0722 AC	2	GOPINATH BINDU 225 HAYES MILL ROAD ATCO NJ 225 HAYES MILL ROAD	08004 R4 / 20	26,000 114,900 140,900		140,900			1	0.00 5,728.99 2,864.50	
8	2001 58	22 X 143 .0722 AC	2	ADDISON HARRY J III 223 HAYES MILL RD ATCO NJ 223 HAYES MILL ROAD	08004 R4 / 20	26,000 119,800 145,800		145,800			1	0.00 5,928.23 2,964.12	
9	2001 59	32 X 143 .1051 AC	2	KELTON CHRISTOPHER 221 HAYES MILL ROAD ATCO NJ 221 HAYES MILL ROAD	08004 R4 / 20	26,800 121,000 147,800		147,800			1	0.00 6,009.55 3,004.78	
10	2001 60	32 X 143 .1051 AC	2	PICARIELLO JOSEPH M 219 HAYES MILL ROAD ATCO NJ 219 HAYES MILL ROAD	08004 R4 / 20	26,000 121,100 147,100		147,100			1	0.00 5,981.09 2,990.55	
11	2001 61	22 X 143 .0722 AC	2	GREEN STEPHANIE Y 217 HAYES MILL ROAD ATCO NJ 217 HAYES MILL ROAD	08004 R4 / 20	26,000 114,900 140,900		140,900			1	0.00 5,728.99 2,864.50	
12	2001 62	22 X 143 .0722 AC	2	BARNABLE GREGORY 215 HAYES MILL ROAD ATCO NJ 215 HAYES MILL ROAD	08004 R4 / 20	26,000 115,200 141,200		141,200			1	0.00 5,741.19 2,870.60	
13	2001 63	22 X 143 .0722 AC	2	JOHNSON PATRICIA M 213 HAYES MILL ROAD ATCO NJ 213 HAYES MILL ROAD	08004 R4 / 20	26,000 105,400 131,400		131,400			1	0.00 5,342.72 2,671.36	
14	2001 64	22 X 143 .0722 AC	2	DRAGANI VINCENT JAMES & JOSEPHINE 211 HAYES MILL ROAD ATCO NJ 211 HAYES MILL ROAD	08004 R4 / 20	26,000 115,900 141,900		141,900	V1 2		1	250.00 5,519.65 2,759.83	
Page Totals				V1 250		365,400 1,485,800	0	1,851,200				Block: 2001 Lot: 64	

1	2	3	4	5	6	7	8	9	10	11		
Line	Block No Lot No. Qualification Account #	Land Dimensions Building Description Additional Lots Acreage	Prop Class	Owner's Name Address City State Property Location	Billing Code Zip Code Zoning/Tax Map Pg	Value	Exemptions Code Amount	Net Taxable Value	Deductions Code No Owners	Special Tax Codes	Num Units	Deduction Amt 2020 Tax 2021 1st
						Land Improvemnt Total						
1	2001 65	22 X 143 .0722 AC	2	CANDELORO MICHAEL 209 HAYES MILL ROAD ATCO NJ 209 HAYES MILL ROAD	08004 R4 / 20	28,200 117,800 146,000		146,000			1	0.00 5,936.36 2,968.18
2	2001 66	1.40 ACRES 2SF 1.4000 AC	2	ROSER STANLEY H III 488 COOPER FOLLY RD ATCO NJ 488 COOPER FOLLY RD	08009 R4 / 20	43,900 150,700 194,600		194,600			1	0.00 7,912.44 3,956.22
3	2001 67	1.05 AC 1SF 1.0500 AC	2	WOLICK MARIA D 496 COOPER FOLLY ROAD ATCO NJ 496 COOPER FOLLY ROAD	08004 R4 / 20	45,200 83,800 129,000		129,000			1	0.00 5,245.14 2,622.57
4	2001 68	1.03 AC 1.0300 AC	2	CARTY CHRISTOPHER & LIPSHULTZ JAMIE 500 COOPER FOLLY ROAD ATCO NJ 500 COOPER FOLLY ROAD	08004 PHB / 20	45,100 96,000 141,100		141,100			1	0.00 5,737.13 2,868.57
5	2001 69	84X170 1.5SB .3278 AC	2	ANNING JENNY 502 COOPER FOLLY RD ATCO NJ 502 COOPER FOLLY ROAD	08004 PHB / 20	35,400 119,300 154,700		154,700			1	0.00 6,290.10 3,145.05
6	2001 70	3.13 AC 1SCB 71 3.1300 AC	4A	WACHOVIA CORP C/C THOMAS REUTERS PO BOX 2609 CARLSBAD CA 451 WHITE HORSE PIKE	28020 92018 PHB / 20	171,300 588,900 760,200		760,200			1	0.00 30,909.73 15,454.87
7	2001 72	1.73 AC 1SCB 1.7300 AC	4A	MJJ ENTERPRISES LLC 471 WHITE HORSE PIKE ATCO NJ 471 WHITE HORSE PIKE	08004 PHB / 20	159,400 125,000 284,400		284,400			1	0.00 11,563.70 5,781.85
8	2001 73	112X272 1SF1G .6994 AC	2	FITZGERALD DANA 475 WHITE HORSE PIKE ATCO NJ 475 WHITE HORSE PIKE	08004 PHB / 20	40,500 72,500 113,000		113,000			1	0.00 4,594.58 2,297.29
9	2001 74	3.64AC 3.6400 AC	1	RADD DEVELOPERS LLC 431 A COMMERCE LANE WEST BERLIN NJ 479 WHITE HORSE PIKE	08091 PHB / 20	176,400 0 176,400		176,400			1	0.00 7,172.42 3,586.21
10	2001 75	75X200 1SB .3444 AC	2	COOPER LEONARD & CHARLENE 483 WHITE HORSE PIKE ATCO NJ 483 WHITE HORSE PIKE	08004 PHB / 20	37,800 70,700 108,500		108,500			1	0.00 4,411.61 2,205.81
11	2001 76	100X390 GARAGE .8953 AC	4A	MC ALISTER RAYMOND D & ELWOOD M 485 WHITE HORSE PIKE ATCO NJ 485 WHITE HORSE PIKE	08004 PHB / 20	91,000 35,400 126,400		126,400			1	0.00 5,139.42 2,569.71
12	2001 77	177X275 2SF1G 1.1174 AC	2	MILLER BRUCE 493 WHITE HORSE PIKE ATCO NJ 493 WHITE HORSE PIKE	08004 PHB / 20	44,000 105,100 149,100		149,100			1	0.00 6,062.41 3,031.21
13	2001 78	77X200 2SF .3535 AC	4A	ROGERS-CIPOLLONO LLC PO BOX 463 ATCO NJ 499 WHITE HORSE PIKE	08004 PHB / 20	52,500 157,200 209,700		209,700			1	0.00 8,526.40 4,263.20
14	2001 79	135X115 1S .3564 AC	15F	LIONS OF JUDAH7 MINISTRIES 505 WHITE HORSE PIKE ATCO, NJ 505 WHITE HORSE PIKE	08004 PHB / 20	57,000 132,000 189,000		*Exempt*			1	0.00 0.00 0.00
Page Totals						970,700 1,722,400	0	2,693,100				Block: 2001 Lot: 79

1	2	3	4	5	6	7	8	9	10	11		
Line	Block No Lot No. Qualification Account #	Land Dimensions Building Description Additional Lots Acreage	Prop Class	Owner's Name Address City State Property Location	Billing Code Zip Code Zoning/Tax Map Pg	Value	Exemptions Code Amount	Net Taxable Value	Deductions Code No Owners	Special Tax Codes	Num Units	Deduction Amt 2020 Tax 2021 1st
						Land Improvemnt Total						
1	2001 80	0.66 AC 2SF 1 UNIT .6600 AC	4A	MAINTENANCE SYSTEMS LLC 1704 PITMAN-DOWNER ROAD WILLIAMSTOWN NJ 515 WHITE HORSE PIKE	08094 PHB / 20	74,300 146,600 220,900		220,900			1	0.00 8,981.79 4,490.90
2	2001 82	4.45 AC 2SF1G 81 4.4500 AC	2	HETZEL-CHRISTY, DONNA L 509 WHITE HORSE PIKE ATCO NJ 509 WHITE HORSE PIKE	08004 SPLT / 20	63,400 151,500 214,900		214,900			1	0.00 8,737.83 4,368.92
3	2001 83	7.08 AC 1SF 7.0800 AC	2	SHENDOCK JOHN K 815 WHITE HORSE PIKE WATERFORD NJ 258 HAYES MILL ROAD	08004 OC / 20	67,700 62,500 130,200		130,200			2	0.00 5,293.93 2,646.97
4	2001 84	8.58 ACRES 8.5800 AC	15C	CAMDEN COUNTY 520 MARKET ST 14TH FLOOR CAMDEN, NJ VINEYARD ROAD	08102 /	171,600 0 171,600		*Exempt*			1	0.00 0.00 0.00
5	2001 85	3.27 AC POLE BARNS 3.2700 AC	2	SHENDOCK RAYMOND W JR 258D HAYES MILL RD ATCO NJ 440 COOPER FOLLY ROAD	08004 OC / 20	28,200 32,500 60,700		60,700			1	0.00 2,468.06 1,234.03
6	2101 1	45.01 AC ATCO LAKE 34 45.0100 AC	15C	CAMDEN COUNTY 520 MARKET ST 14TH FLOOR CAMDEN, NJ 595 WHITE HORSE PIKE	08012 R4 / 20	14,600 0 14,600		*Exempt*			1	0.00 0.00 0.00
7	2101 2 QFARM	5.58 AC 5.5800 AC	1	SHENDOCK WAYNE 545 WHITE HORSE PIKE ATCO NJ WHITE HORSE PIKE	08004 OC / 20	14,000 0 14,000		14,000			1	0.00 199.23 99.62
8	2101 3	4.47 AC 1SB1G 4.4700 AC	2	SCHUCKLE F & BLANCHE C/O F SCHUCKL 525 WHITE HORSE PIKE ATCO NJ 525 WHITE HORSE PIKE	08004-1401 SPLT / 20	60,600 100,500 161,100		161,100			1	0.00 6,550.33 3,275.17
9	2101 4	1.17 AC 2S1G 1 UNIT 1.1700 AC	4A	WARD DAISY & JAMES 519 WHITE HORSE PIKE ATCO NJ 519 WHITE HORSE PIKE	08004-2438 PHB / 20	45,800 248,400 294,200		294,200	S1 2		1	250.00 11,712.17 5,856.09
10	2101 5	0.52 AC 2SF .5200 AC	2	MAYFIELD JAMES J III 769 CHEWS LANDING ROAD CLEMENTON NJ 215 TROUT DRIVE	08021 PHB / 20	37,000 181,200 218,200		218,200			2	0.00 8,872.01 4,436.01
11	2101 6	58.5X129 2SF1G .1732 AC	2	TRI-STONE CAPITAL LLC 1874 MARLTON PIKE CHERRY HILL NJ 211 TROUT DRIVE	08003 R4 / 20	33,800 98,500 132,300		132,300			1	0.00 5,379.32 2,689.66
12	2101 7	58.5X129 2SF1G .1732 AC	2	FISHER PATRICK 35 MEADOWRUE DRIVE MT LAUREL, NJ 209 TROUT DRIVE	08054 R4 / 20	33,800 83,800 117,600		117,600			1	0.00 4,781.62 2,390.81
13	2101 8	58.5X129 2SF1G .1732 AC	2	MOORE CHARLES J III & BARBARA L 207 TROUT DRIVE ATCO NJ 207 TROUT DRIVE	08004-2446 R4 / 20	33,800 81,800 115,600		115,600			1	0.00 4,700.30 2,350.15
14	2101 9	58.5X129 2SF1G .1732 AC	2	WILLS VALEEN N 205 TROUT DRIVE ATCO, NJ 205 TROUT DRIVE	08004 R4 / 20	33,800 81,400 115,200		115,200			1	0.00 4,684.03 2,342.02
Page Totals				S1 250		526,200 1,268,700	0	1,794,900				Block: 2101 Lot: 9

1	2	3	4	5	6	7	8	9	10	11		
Line	Block No Lot No. Qualification Account #	Land Dimensions Building Description Additional Lots Acreage	Prop Class	Owner's Name Address City State Property Location	Billing Code Zip Code Zoning/Tax Map Pg	Value	Exemptions Code Amount	Net Taxable Value	Deductions Code No Owners	Special Tax Codes	Num Units	Deduction Amt 2020 Tax 2021 1st
						Land Improvemnt Total						
1	2101 10	61.5X129 2SF1G .1821 AC	2	LIGHTSON RUTH A 1767 TEAROSE LN CHERRY HILL, NJ 203 TROUT DRIVE	08003 R4 / 20	34,000 76,900 110,900		110,900			1	0.00 4,509.19 2,254.60
2	2101 11	61.5X129 .1821 AC	2	KOBUS DAVID E & TERINA L 6018 CRAFTSMAN ST JOHNS CREEK, GA 201 TROUT DRIVE	30097 R4 / 20	33,700 77,600 111,300		111,300			1	0.00 4,525.46 2,262.73
3	2101 12	123X123 2SF2G .3473 AC	2	CAMPBELL, GEORGE A. 170 W BRANCH AVE CLEMENTON NJ 197 TROUT DRIVE	08021 R4 / 20	38,600 181,200 219,800		219,800			2	0.00 8,937.07 4,468.54
4	2101 13	58.5X129 .1732 AC	2	WICKS DANIEL A & PAMELA T 195 TROUT DRIVE ATCO NJ 195 TROUT DRIVE	08004 R4 / 20	33,800 80,700 114,500		114,500			1	0.00 4,655.57 2,327.79
5	2101 14	58.5X129 .1732 AC	2	SYMONDS KEITH D & DAWN M 39 ROBERT BEST ROAD EGG HARBOR NJ 193 TROUT DRIVE	08234 R4 / 20	33,800 92,400 126,200		126,200			1	0.00 5,131.29 2,565.65
6	2101 15	58.5X129 2SF1G .1732 AC	2	COLEMAN HAROLD L III 191 TROUT DRIVE ATCO NJ 191 TROUT DRIVE	08004 R4 / 20	33,800 81,300 115,100		115,100			1	0.00 4,679.97 2,339.99
7	2101 16	0.1717 AC 2SF1G .1717 AC	2	TIMMS AMBER LENE E 189 TROUT DRIVE ATCO NJ 189 TROUT DRIVE	08004 R4 / 20	33,500 93,100 126,600		126,600			1	0.00 5,147.56 2,573.78
8	2101 17	65.5X117 2SF1G .1759 AC	2	IRELAND JOSEPH H 187 TROUT DRIVE ATCO NJ 187 TROUT DRIVE	08004-2446 R4 / 20	33,500 92,300 125,800		125,800			1	0.00 5,115.03 2,557.52
9	2101 18	65.5X117 .1759 AC	2	OQUENDO LUZ C 38 PLUMTREE ROAD LEVITTOWN, PA 185 TROUT DRIVE	19056 R4 / 20	33,800 83,900 117,700		117,700			1	0.00 4,785.68 2,392.84
10	2101 19	133X117 .3572 AC	15C	TOWNSHIP OF WATERFORD 2131 AUBURN AVE ATCO NJ 186 TROUT DRIVE	08004 R4 / 20	14,400 0 14,400		*Exempt*			1	0.00 0.00 0.00
11	2101 20	58.5X129 .1732 AC	2	SCHOENER SANDRA 188 TROUT DR ATCO NJ 188 TROUT DRIVE	08004 R4 / 20	33,500 86,000 119,500		119,500			1	0.00 4,858.87 2,429.44
12	2101 21	58.5X129 .1732 AC	2	GAUDETTE EDWARD T 190 TROUT DR ATCO NJ 190 TROUT DRIVE	08004 R4 / 20	33,800 100,700 134,500		134,500			1	0.00 5,468.77 2,734.39
13	2101 22	58.5X129 .1732 AC	2	SAUNDERS SEAN & KATE 422 SECOND STREET ATCO NJ 192 TROUT DRIVE	08004 R4 / 20	33,800 86,200 120,000		120,000			1	0.00 4,879.20 2,439.60
14	2101 23	58.5X129 .1732 AC	2	ATLANTICA 9990 RICHMOND AVE #400 HOUSTON TX 194 TROUT DRIVE	77042 R4 / 20	33,900 86,500 120,400		120,400			1	0.00 4,895.46 2,447.73
Page Totals						443,500 1,218,800	0	1,662,300				Block: 2101 Lot: 23

1	2	3	4	5	6	7	8	9	10	11		
Line	Block No Lot No. Qualification Account #	Land Dimensions Building Description Additional Lots Acreage	Prop Class	Owner's Name Address City State Property Location	Billing Code Zip Code Zoning/Tax Map Pg	Value	Exemptions Code Amount	Net Taxable Value	Deductions Code No Owners	Special Tax Codes	Num Units	Deduction Amt 2020 Tax 2021 1st
						Land Improvemnt Total						
1	2101 24	60 X 129 2SF1G .1777 AC	2	SMITH BLAKE 1704 VICTORIA LANE WATERFORD, NJ 196 TROUT DRIVE	08089 R4 / 20	33,700 76,000 109,700		109,700			1	0.00 4,460.40 2,230.20
2	2101 25	61.5X129 2SF1G .1821 AC	2	JONES ROSE & THOMAS SR 198 TROUT DRIVE ATCO NJ 198 TROUT DRIVE	08004 R4 / 20	33,600 92,100 125,700		125,700			1	0.00 5,110.96 2,555.48
3	2101 26	61.5X129 2SF1G .1821 AC	2	MARVA ALEXANDER P & PATRICIA M 200 TROUT DR ATCO NJ 200 TROUT DRIVE	08004 R4 / 20	33,600 78,700 112,300		112,300			1	0.00 4,566.12 2,283.06
4	2101 27	61.5X129 2SF1G .1821 AC	15F	TRIM KATHY 202 TROUT AVENUE ATCO NJ 202 TROUT DRIVE	08004 R4 / 20	34,000 82,700 116,700		*Exempt*			1	0.00 0.00 0.00
5	2101 28	58.5X129 2SF1G .1732 AC	2	KRASOVETZ KRISTEN & BARBARA J & MON 204 TROUT DRIVE ATCO NJ 204 TROUT DRIVE	08004 R4 / 20	33,800 95,500 129,300		129,300			1	0.00 5,257.34 2,628.67
6	2101 29	58.5X129 2SF1G .1732 AC	2	BROPHY KIM M & JAMES S JR 206 TROUT DRIVE ATCO NJ 206 TROUT DRIVE	08004 R4 / 20	33,800 114,500 148,300		148,300			1	0.00 6,029.88 3,014.94
7	2101 30	139X129 2SF2G .4116 AC	2	MIRANDA, ERNESTO & ELIZABETH 208 TROUT DR ATCO NJ 208 TROUT DRIVE	08004 R4 / 20	39,100 196,600 235,700		235,700			2	0.00 9,583.56 4,791.78
8	2101 31	0.50 AC 1SF .5000 AC	4A	MACRI PATRICIA A 30 TUCKERTON ROAD SHAMONG, NJ 539 WHITE HORSE PIKE	08080 PHB / 20	49,600 50,400 100,000		100,000			1	0.00 4,066.00 2,033.00
9	2101 32	5.07 AC 5.0700 AC	1	SHENDOCK WAYNE W. 545 WHITE HORSE PIKE ATCO NJ 545 WHITE HORSE PIKE	08004 PHB / 20	63,200 0 63,200		63,200			1	0.00 2,569.71 1,284.86
10	2101 33	.50AC 2SF1G DUPLEX .5000 AC	2	SHENDOCK SEAN PO BOX 343 ATCO NJ 557 WHITE HORSE PIKE	08004 SPLT / 20	40,800 123,700 164,500		164,500			2	0.00 6,688.57 3,344.29
11	2101 35	125X140 1SB .4017 AC	2	TOMASSONE DANIEL T JR & GISELLE 563 WHITE HORSE PIKE ATCO NJ 563 WHITE HORSE PIKE	08004 PHB / 20	41,000 158,200 199,200		199,200			1	0.00 8,099.47 4,049.74
12	2101 36	168X149 .5747 AC	1	ZITO JOSEPH A 3546 N BLUEBELL ROAD FRANKLINVILLE NJ 565 WHITE HORSE PIKE	08322 R4 / 20	3,800 0 3,800		3,800			1	0.00 154.51 77.26
13	2101 37	5.8 AC 5.8000 AC	15C	CAMDEN COUNTY 520 MARKET ST 14TH FLOOR CAMDEN NJ WHITE HORSE PIKE	08102 /	116,000 0 116,000		*Exempt*			1	0.00 0.00 0.00
14	2201 1	260X150 .8953 AC	15C	TOWNSHIP OF WATERFORD 2131 AUBURN AVE ATCO, NJ 625 WHITE HORSE PIKE	08004 PHB / 20	113,500 0 113,500		*Exempt*			1	0.00 0.00 0.00
Page Totals						406,000 985,700	0	1,391,700				Block: 2201 Lot: 1

1	2	3	4	5	6	7	8	9	10	11		
Line	Block No Lot No. Qualification Account #	Land Dimensions Building Description Additional Lots Acreage	Prop Class	Owner's Name Address City State Property Location	Billing Code Zip Code Zoning/Tax Map Pg	Value	Exemptions Code Amount	Net Taxable Value	Deductions Code No Owners	Special Tax Codes	Num Units	Deduction Amt 2020 Tax 2021 1st
						Land Improvemnt Total						
1	2201 2	250X272 3 1.5611 AC	15C	TOWNSHIP OF WATERFORD 2131 AUBURN AVE ATCO, NJ 635 WHITE HORSE PIKE	08004 PHB / 20	116,600 0 116,600		*Exempt*			1	0.00 0.00 0.00
2	2202 1	1.37 AC 1S 1.3700 AC	15F	WATERFORD TOWNSHIP EMS INC PO BOX 353 192 A AVE ATCO NJ 192 A AVENUE	08004 PHB / 20	205,500 355,000 560,500		*Exempt*			1	0.00 0.00 0.00
3	2202 6	60X100 2SF1G .1377 AC	2	BLITEI LLC PO BOX 237174 NEW YORK, NY 651 WHITE HORSE PIKE	10023 PHB / 20	32,500 84,400 116,900		116,900			2	0.00 4,753.15 2,376.58
4	2202 7	40X200 60X100 1SCB .1607 AC	2	HUMMPHRIES DAVID & DIANE 653 WHITE HORSE PIKE ATCO NJ 191 B AVENUE	08004 PHB / 20	24,000 32,700 56,700		56,700			1	0.00 2,305.42 1,152.71
5	2203 1	104X90 1SS .2149 AC	4A	G & G LAND HOLDINGS LLC 357 VINEYARD ROAD ATCO NJ 350 VINEYARD ROAD	08004 PHB / 20	40,100 80,400 120,500		120,500			1	0.00 4,899.53 2,449.77
6	2203 2	83X115 .2191 AC	15C	TOWNSHIP OF WATERFORD 2131 AUBURN AVE ATCO, NJ 348 VINEYARD ROAD	08004 PHB / 20	10,700 0 10,700		*Exempt*			1	0.00 0.00 0.00
7	2203 3	0.823 AC 4 .8230 AC	15C	TOWNSHIP OF WATERFORD 2131 AUBURN AVE ATCO NJ 346 VINEYARD ROAD	08004 PHB / 20	55,400 0 55,400		*Exempt*			1	0.00 0.00 0.00
8	2204 1	70X200 1S .3214 AC	4A	HUMPHRIES DAVID G & DIANE M 721 OLD WHITE HORSE PIKE ATCO NJ 653 WHITE HORSE PIKE	08004 PHB / 20	52,500 326,700 379,200		379,200			1	0.00 15,418.27 7,709.14
9	2204 2	3.13 AC OFFICE STONE CO 3.1300 AC	4A	O CHASE PROPERTIES LLC 534 HOWARD ROAD CHERRY HILL NJ 667 WHITE HORSE PIKE	08034 PHB / 20	163,800 22,300 186,100		186,100			1	0.00 7,566.83 3,783.42
10	2204 3	120X475 GIFT SHOP 1.3085 AC	4A	CARTY LINDA L 56 HARBOR DRIVE HAMMONTON NJ 675 WHITE HORSE PIKE	08037 PHB / 20	48,800 65,100 113,900		113,900			1	0.00 4,631.17 2,315.59
11	2204 4	208X215 1.0266 AC	1	IANNONE DOMENICO 516 FIRST AVENUE BELLMAWR NJ 681 WHITE HORSE PIKE	08031 PHB / 20	5,000 0 5,000		5,000			1	0.00 203.30 101.65
12	2204 5	506X208 2.4162 AC	4A	SAI HOSPITALITY NJ INC 703 WHITE HORSE PIKE ATCO, NJ 703 WHITE HORSE PIKE	08004 PHB / 20	341,600 535,800 877,400		877,400			1	0.00 35,675.08 17,837.54
13	2204 6	9.89 AC 1.5SB1G 9.8900 AC	2	ARORA AVNEESH S 50 DEY STREET JERSEY CITY NJ 304 VINEYARD ROAD	07306 PHB / 20	74,000 172,100 246,100		246,100			1	0.00 10,006.43 5,003.22
14	2204 7	0.668 AC .6680 AC	1	O CHASE PROPERTIES LLC 534 HOWARD ROAD CHERRY HILL NJ 334 VINEYARD ROAD	08034 PHB / 20	37,700 0 37,700		37,700			1	0.00 1,532.88 766.44
Page Totals						820,000 1,319,500	0	2,139,500				Block: 2204 Lot: 7

1	2	3	4	5	6	7	8	9	10	11		
Line	Block No Lot No. Qualification Account #	Land Dimensions Building Description Additional Lots Acreage	Prop Class	Owner's Name Address City State Property Location	Billing Code Zip Code Zoning/Tax Map Pg	Value	Exemptions Code Amount	Net Taxable Value	Deductions Code No Owners	Special Tax Codes	Num Units	Deduction Amt 2020 Tax 2021 1st
						Land Improvemnt Total						
1	2204 8	137X221 IRR .0000 AC	2	HUMPHRIES DAVID G & DIANE M 653 WHITE HORSE PIKE ATCO NJ 188 B AVENUE	08004 PHB / 20	50,600 10,200 60,800		60,800			1	0.00 2,472.13 1,236.07
2	2205 1	0.244 AC 2SF .2440 AC	2	OSORIO-GUERRERO CARLOS E 40 BUCKINGHAM DR BERLIN, NJ 184 BEACH DRIVE	08009 R4 / 20	41,500 148,200 189,700		189,700			1	0.00 7,713.20 3,856.60
3	2205 2	7.41 AC 1SB 7.4100 AC	2	DUKE PROPERTIES LLC 28 EQUESTRIAN DRIVE CHERRY HILL NJ 327 VINEYARD ROAD	08003 R4 / 20	78,100 127,200 205,300		205,300			2	0.00 8,347.50 4,173.75
4	2205 3	2.51 AC 2.5100 AC	15C	TOWNSHIP OF WATERFORD 2131 AUBURN AVE ATCO, NJ 325 VINEYARD ROAD	08004 R4 / 20	57,600 0 57,600		*Exempt*			1	0.00 0.00 0.00
5	2205 4	1.19 AC 1.1900 AC	2	HOWARD MICHAEL J 315 VINEYARD ROAD ATCO NJ 315 VINEYARD ROAD	08004 R4 / 20	51,000 93,000 144,000		144,000			1	0.00 5,855.04 2,927.52
6	2205 5	20X35 .0161 AC	1	PUBLIC SERVICE ELEC & GAS CO 80 PARK PLAZA Q95AX DEPT NEWARK NJ 303 VINEYARD ROAD	07101 R4 / 20	500 0 500		500			1	0.00 20.33 10.17
7	2205 6	0.324 AC 2SF .3240 AC	2	LICATA THOMAS & GAIL E 154 BEACH DRIVE ATCO NJ 154 BEACH DRIVE	08004 R4 / 20	41,200 144,600 185,800		185,800			1	0.00 7,554.63 3,777.32
8	2205 7	0.232 AC 2SF .2320 AC	2	SANTIAGO EDWIN & MOISES 156 BEACH DRIVE ATCO NJ 156 BEACH DRIVE	08004 R4 / 20	39,400 143,500 182,900		182,900			1	0.00 7,436.71 3,718.36
9	2205 8	0.328 AC 2SF2G .3280 AC	2	BLUNT DALE 158 BEACH DRIVE ATCO NJ 158 BEACH DRIVE	08004 R4 / 20	39,900 150,400 190,300		190,300	D1 1		1	250.00 7,487.60 3,743.80
10	2205 9	0.323 AC 2SF1G .3230 AC	2	DIAZ-ROMERO ROBERTO & GUERRERO-MARO 160 BEACH DR ATCO NJ 160 BEACH DRIVE	08004 R4 / 20	40,600 132,500 173,100		173,100			1	0.00 7,038.25 3,519.13
11	2205 10	0.258 AC 2SF2G .2580 AC	2	ROSS YVONNE R 162 BEACH DRIVE ATCO NJ 162 BEACH DRIVE	08004 R4 / 20	41,500 137,400 178,900		178,900			1	0.00 7,274.07 3,637.04
12	2205 11	0.209 AC 2SF2G .2090 AC	2	ANNOH ROGER & CADDLE JACQUELINE A 164 BEACH DRIVE ATCO NJ 164 BEACH DRIVE	08004 R4 / 04	40,600 181,000 221,600		221,600			1	0.00 9,010.26 4,505.13
13	2205 12	0.215 AC 2SF1G .2150 AC	2	DONG JIANG JIN & XU BAO ZHONG 166 BEACH DRIVE ATCO NJ 166 BEACH DRIVE	08004 R4 / 20	40,600 142,000 182,600		182,600			1	0.00 7,424.52 3,712.26
14	2205 13	0.215 AC 2SF1G .2150 AC	2	MAC BRIDE DENNIS M & T A 168 BEACH DRIVE ATCO NJ 168 BEACH DRIVE	08004-3001 R4 / 20	40,600 134,100 174,700		174,700			1	0.00 7,103.30 3,551.65
Page Totals				D1 250		546,100 1,544,100	0	2,090,200				Block: 2205 Lot: 13

1	2	3	4	5	6	7	8	9	10	11		
Line	Block No Lot No. Qualification Account #	Land Dimensions Building Description Additional Lots Acreage	Prop Class	Owner's Name Address City State Property Location	Billing Code Zip Code Zoning/Tax Map Pg	Value	Exemptions Code Amount	Net Taxable Value	Deductions Code No Owners	Special Tax Codes	Num Units	Deduction Amt 2020 Tax 2021 1st
						Land Improvemnt Total						
1	2205 14	0.215 AC 2SF .2150 AC	2	SCHULZE MAUREEN 170 BEACH DRIVE ATCO NJ 170 BEACH DRIVE	08004 R4 / 20	40,600 109,700 150,300		150,300			1	0.00 6,111.20 3,055.60
2	2205 15	0.215 AC 1SF2G .2150 AC	2	MCMICHEN JENNIFER 172 BEACH DRIVE ATCO NJ 172 BEACH DRIVE	08004 R4 / 20	40,600 123,300 163,900		163,900			1	0.00 6,664.17 3,332.09
3	2205 16	0.215 AC 2SF2G .2150 AC	2	PAPEIKA JAMES M & ERIN M 174 BEACH DRIVE ATCO NJ 174 BEACH DRIVE	08004 R4 / 20	40,600 145,100 185,700		185,700			1	0.00 7,550.56 3,775.28
4	2205 17	0.215 AC 2SF1G .2150 AC	2	MARCHIONE KELLY M & RUBINO NICHOLAS 176 BEACH DR ATCO NJ 176 BEACH DRIVE	08004 R4 / 20	40,600 143,100 183,700		183,700			1	0.00 7,469.24 3,734.62
5	2205 18	0.215 AC 1SF1G .2150 AC	2	CURRERI ANTHONY & DIENNO JENNIFER 178 BEACH DRIVE ATCO NJ 178 BEACH DRIVE	08004 R4 / 20	40,600 86,900 127,500		127,500			1	0.00 5,184.15 2,592.08
6	2205 19	0.215 AC 2SF .2150 AC	2	HAUSER CHRISTOPHER M & DIENNO ANITA 180 BEACH DRIVE ATCO NJ 180 BEACH DRIVE	08004 R4 / 20	40,600 122,200 162,800		162,800			1	0.00 6,619.45 3,309.73
7	2205 20	0.215 AC 2SF .2150 AC	2	IEZZI MARK A 182 BEACH DRIVE ATCO NJ 182 BEACH DRIVE	08004 R4 / 20	40,600 108,400 149,000		149,000			1	0.00 6,058.34 3,029.17
8	2206 1	63X125 .1808 AC	2	CIANCIULLI LOUIS M 196 LAKE DRIVE ATCO NJ 196 LAKE DRIVE	08004 R4 / 20	27,100 85,300 112,400		112,400			1	0.00 4,570.18 2,285.09
9	2206 2	210X175 1SB1G .8437 AC	2	ZITO GUY A 357 VINEYARD ROAD ATCO NJ 357 VINEYARD ROAD	08004-2434 R4 / 20	54,700 135,300 190,000		190,000			1	0.00 7,725.40 3,862.70
10	2206 3	0.322 AC 2SF1G .3220 AC	2	KENDRICK SHANE M & TABER NICHOLE M 352 AQUA LANE ATCO NJ 352 AQUA LANE	08004 R4 / 20	42,500 122,700 165,200		165,200			1	0.00 6,717.03 3,358.52
11	2206 4	0.322 AC 2SF2G .3220 AC	2	WINTLING JANET M & CHARLES T 350 AQUA LANE ATCO NJ 350 AQUA LANE	08004 R4 / 20	42,500 112,900 155,400		155,400			1	0.00 6,318.56 3,159.28
12	2206 5	0.322 AC 2SF .3220 AC	2	WRIGHT NICHOLAS S & SHARON 348 AQUA LANE ATCO NJ 348 AQUA LANE	08004 R4 / 20	42,500 139,400 181,900		181,900			1	0.00 7,396.05 3,698.03
13	2206 6	0.322 AC 2SF .3220 AC	2	JONES LORRAINE 346 AQUA LANE ATCO NJ 346 AQUA LANE	08004 R4 / 20	42,500 142,400 184,900		184,900			1	0.00 7,518.03 3,759.02
14	2206 7	0.364 AC 2SF .3640 AC	2	FURINO MICHAEL A & CHRISTINA 344 AQUA LANE ATCO NJ 344 AQUA LANE	08004-3010 R4 / 20	42,600 138,200 180,800		180,800			1	0.00 7,351.33 3,675.67
Page Totals						578,600 1,714,900	0	2,293,500				Block: 2206 Lot: 7

1	2	3	4	5	6	7	8	9	10	11		
Line	Block No Lot No. Qualification Account #	Land Dimensions Building Description Additional Lots Acreage	Prop Class	Owner's Name Address City State Property Location	Billing Code Zip Code Zoning/Tax Map Pg	Value	Exemptions Code Amount	Net Taxable Value	Deductions Code No Owners	Special Tax Codes	Num Units	Deduction Amt 2020 Tax 2021 1st
						Land Improvemnt Total						
1	2206 8	63 X 125 .1808 AC	2	TAYLOR RENEE 190 LAKE DRIVE ATCO NJ 190 LAKE DRIVE	08004 R4 / 2001	26,300 97,800 124,100		124,100			1	0.00 5,045.91 2,522.96
2	2206 9	24 X 125 .0689 AC	2	MORRIS ROBIN 192 LAKE DRIVE ATCO NJ 192 LAKE DRIVE	08004 R4 / 2001	23,600 80,100 103,700		103,700			1	0.00 4,216.44 2,108.22
3	2206 10	63 X 125 .1808 AC	2	WINSTON STUART R 345 W 13TH ST APT 6E NEW YORK, NY 194 LAKE DRIVE	10014 R4 / 2001	23,600 80,100 103,700		103,700			1	0.00 4,216.44 2,108.22
4	2207 1	0.719 AC DRAINAGE BASIN .7190 AC	15C	TOWNSHIP OF WATERFORD 2131 AUBURN AVE ATCO NJ 174 LAKE DRIVE	08004 R4 / 20	3,600 0 3,600		*Exempt*			1	0.00 0.00 0.00
5	2207 2	0.22 AC 2SF2G .2200 AC	2	ANDERSON TIMOTHY S JR 357 AQUA LANE ATCO NJ 357 AQUA LANE	08004 R4 / 20	40,600 122,200 162,800		162,800			1	0.00 6,619.45 3,309.73
6	2207 3	0.224 AC 2SF1G .2240 AC	2	RANDANELLA DANIELLE 355 AQUA LANE ATCO NJ 355 AQUA LANE	08004 R4 / 20	40,800 102,800 143,600		143,600			1	0.00 5,838.78 2,919.39
7	2207 4	0.231 AC 2SF1G .2310 AC	2	MOREY ROBERT W & KARIN 353 AQUA LANE ATCO NJ 353 AQUA LANE	08004 R4 / 20	40,800 115,600 156,400		156,400	V1 2		1	250.00 6,109.22 3,054.61
8	2207 5	0.248 AC 2SF2G .2480 AC	2	PFEFFER GREGORY 351 AQUA LANE ATCO NJ 351 AQUA LANE	08004 R4 / 20	40,900 128,700 169,600		169,600			1	0.00 6,895.94 3,447.97
9	2207 6	0.306AC 2SF1G .3060 AC	2	FRANCHIO JENNA & ALESIANI MICHAEL 349 AQUA LANE ATCO NJ 349 AQUA LANE	08004 R4 / 20	42,000 131,200 173,200		173,200			1	0.00 7,042.31 3,521.16
10	2207 7	0.253 AC 2SF1G .2530 AC	2	DIMARCO KELLY 347 AQUA LANE ATCO NJ 347 AQUA LANE	08004 R4 / 20	41,100 116,400 157,500		157,500			1	0.00 6,403.95 3,201.98
11	2207 8	0.232 AC 2SF1G .2320 AC	2	RICHARDS WESLEY E & ANNA M T 179 BEACH DRIVE ATCO NJ 179 BEACH DRIVE	08004 R4 / 20	41,200 114,400 155,600		155,600			1	0.00 6,326.70 3,163.35
12	2207 9	0.241 AC 1SF1G .2410 AC	2	HAMB JAMES 177 BEACH DR ATCO NJ 177 BEACH DRIVE	08004 R4 / 20	41,000 88,600 129,600		129,600			1	0.00 5,269.54 2,634.77
13	2207 10	0.310 AC 2SF2G .3100 AC	2	MAAHS RICHARD J III & LENEEN 175 BEACH DRIVE ATCO, NJ 175 BEACH DRIVE	08004 R4 / 20	42,300 125,200 167,500		167,500			1	0.00 6,810.55 3,405.28
14	2207 11	0.312 AC 2SF1G .3120 AC	2	HARTMAN ANDREW J & KATHRYN M 173 BEACH DRIVE ATCO NJ 173 BEACH DRIVE	08004 R4 / 20	42,100 126,500 168,600		168,600			1	0.00 6,855.28 3,427.64
Page Totals				V1 250		486,300 1,429,600	0	1,915,900				Block: 2207 Lot: 11

1	2	3	4	5	6	7	8	9	10	11		
Line	Block No Lot No. Qualification Account #	Land Dimensions Building Description Additional Lots Acreage	Prop Class	Owner's Name Address City State Property Location	Billing Code Zip Code Zoning/Tax Map Pg	Value	Exemptions Code Amount	Net Taxable Value	Deductions Code No Owners	Special Tax Codes	Num Units	Deduction Amt 2020 Tax 2021 1st
						Land Improvemnt Total						
1	2207 12	0.273 AC 1SF1G .2730 AC	2	GUERRERO MARIA S OSORIO & PEREZ ROM 40 BUCKINGHAM DR BERLIN, NJ 171 BEACH DRIVE	08009 R4 / 20	41,400 117,500 158,900		158,900			1	0.00 6,460.87 3,230.44
2	2207 13	0.232 AC 2SF .2320 AC	2	FREITAS JOAO & KATHLEEN 169 BEACH DRIVE ATCO NJ 169 BEACH DRIVE	08004 R4 / 20	40,900 121,500 162,400		162,400			1	0.00 6,603.18 3,301.59
3	2207 14	0.193 AC 1SF2G .1930 AC	2	WRIGHT JAMES R & LINDA J 167 BEACH DRIVE ATCO NJ 167 BEACH DRIVE	08004 R4 / 20	39,900 93,000 132,900		132,900			1	0.00 5,403.71 2,701.86
4	2207 15	0.154 AC 2SF2G .1540 AC	2	SPONAUGLE ROBERT J & LINDA J 165 BEACH DRIVE ATCO NJ 165 BEACH DRIVE	08004 R4 / 20	39,600 150,200 189,800		189,800			1	0.00 7,717.27 3,858.64
5	2207 16	0.195 AC 2SF1G .1950 AC	2	BAINES DAVID M & KAREN M 154 LAKE DRIVE ATCO NJ 154 LAKE DRIVE	08004 R4 / 20	40,200 124,500 164,700		164,700			1	0.00 6,696.70 3,348.35
6	2207 17	0.203 AC 2SF2G .2030 AC	2	JARDEL ROBERT 156 LAKE DR ATCO NJ 156 LAKE DRIVE	08004 R4 / 20	40,100 145,200 185,300		185,300			1	0.00 7,534.30 3,767.15
7	2207 18	0.215 AC 2SF1G .2150 AC	2	MCMICHEN GARY T 706 FOREST DRIVE ATCO NJ 158 LAKE DRIVE	08004 R4 / 2001	40,500 109,400 149,900		149,900			1	0.00 6,094.93 3,047.47
8	2207 19	0.236 AC 1SF2G .2360 AC	2	GRASSO, JOSEPH J. 160 LAKE DR ATCO NJ 160 LAKE DRIVE	08004 R4 / 20	40,900 97,700 138,600		138,600			1	0.00 5,635.48 2,817.74
9	2207 20	0.243 AC 2SF2G .2430 AC	2	UNGER LARRY MICHAEL JR & AMY L 162 LAKE DRIVE ATCO NJ 162 LAKE DRIVE	08004 R4 / 20	41,000 115,600 156,600		156,600			1	0.00 6,367.36 3,183.68
10	2207 21	0.282 AC 2SF2G .2820 AC	2	EASTER SHEVON LYNDA 164 LAKE DRIVE ATCO NJ 164 LAKE DRIVE	08004-3006 R4 / 20	41,400 127,000 168,400		168,400			1	0.00 6,847.14 3,423.57
11	2207 22	0.366 AC 2SF1G .3660 AC	2	CONOVER GREGORY R & GRIFFIN DEANNA 166 LAKE DRIVE ATCO NJ 166 LAKE DRIVE	08004 R4 / 20	42,500 133,900 176,400		176,400			1	0.00 7,172.42 3,586.21
12	2207 23	0.406 AC 2SF1G .4060 AC	2	RYALL DANIEL & TAYLOR EMILY 168 LAKE DRIVE ATCO, NJ 168 LAKE DRIVE	08004 R4 / 20	43,000 109,800 152,800		152,800			1	0.00 6,212.85 3,106.43
13	2207 24	0.250 AC 2SF1G .2500 AC	2	KURODA MARGARET M & AKEMI A 170 LAKE DR ATCO NJ 170 LAKE DRIVE	08004-3006 R4 / 20	41,600 105,700 147,300		147,300			1	0.00 5,989.22 2,994.61
14	2207 25	0.22 AC 2SF1G .2200 AC	2	DIAZ-ROMERO ROBERTO & GUERRERO-MARQ 160 BEACH DRIVE ATCO, NJ 172 LAKE DRIVE	08004 R4 / 20	41,300 117,000 158,300		158,300			1	0.00 6,436.48 3,218.24
Page Totals						574,300 1,668,000	0	2,242,300				Block: 2207 Lot: 25

1	2	3		4		5	6	7	8	9	10	11	
Line	Block No Lot No. Qualification Account #	Land Dimensions Building Description Additional Lots Acreage	Prop Class	Owner's Name Address City State Property Location	Billing Code Zip Code Zoning/Tax Map Pg	<u>Value</u>	Exemptions Code Amount	Net Taxable Value	Deductions Code No Owners	Special Tax Codes	Num Units	Deduction Amt	
						Land Improvemnt Total						2020 Tax	2021 1st
1	2208 1	0.152 AC 2SF	2	HAYES BONNIE L 109 SHORELINE DRIVE ATCO NJ 109 SHORELINE DRIVE	08004 R4 / 20	28,500 86,000 114,500		114,500			1	0.00 4,655.57 2,327.79	
2	2208 2	0.319 AC 2SF1G	2	BURNHAM MARK C & NICOLE M 167 LAKE DR ATCO NJ 167 LAKE DRIVE	08004 R4 / 20	45,400 130,900 176,300		176,300			1	0.00 7,168.36 3,584.18	
3	2208 3	0.226 AC 2SF	2	BROWN BRIAN M 165 LAKE DRIVE ATCO NJ 165 LAKE DRIVE	08004 R4 / 20	40,800 122,700 163,500		163,500			1	0.00 6,647.91 3,323.96	
4	2208 4	0.236 AC 2SF2G	2	KELLY ROSANNA D 163 LAKE DRIVE ATCO, NJ 163 LAKE DRIVE	08004 R4 / 20	40,900 113,500 154,400		154,400			1	0.00 6,277.90 3,138.95	
5	2208 5	0.245 AC 2SF1G	2	TOSTI SALVATORE & ROSEMARIE 161 LAKE DRI ATCO NJ 161 LAKE DRIVE	08004 R4 / 20	41,000 108,300 149,300		149,300			1	0.00 6,070.54 3,035.27	
6	2208 6	0.338 AC 2SF1G	2	ARCHER SHARON 159 LAKE DRIVE ATCO NJ 159 LAKE DRIVE	08004 R4 / 20	41,800 121,700 163,500		163,500			1	0.00 6,647.91 3,323.96	
7	2208 7	0.249 AC 2SF1G	2	CASTOR DAVID 157 LAKE DRIVE ATCO, NJ 157 LAKE DRIVE	08004 R4 / 20	40,900 114,300 155,200		155,200			1	0.00 6,310.43 3,155.22	
8	2208 8	0.235 AC 2SF2G	2	ROBINSON GARY FRANCIS & LISA E 155 LAKE DRIVE ATCO NJ 155 LAKE DRIVE	08004 R4 / 20	40,500 115,200 155,700		155,700			1	0.00 6,330.76 3,165.38	
9	2208 9	0.200 AC 2SF1G	2	PATEL KISHAN J 32 BROWNSTONE BLVD VOORHEES NJ 155 SHORELINE DRIVE	08043 R4 / 20	27,500 96,900 124,400		124,400			1	0.00 5,058.10 2,529.05	
10	2208 10	0.089 AC 2SF	2	DILLARD DANIEL R 24 MILLSTONE DRIVE SHAMONG, NJ 153 SHORELINE DRIVE	08088 R4 / 20	23,900 88,000 111,900		111,900			1	0.00 4,549.85 2,274.93	
11	2208 11	0.096 AC 2SF	2	PIKE JASON 514 THIRD STREET ATCO NJ 151 SHORELINE DRIVE	08004 R4 / 20	24,000 86,800 110,800		110,800			1	0.00 4,505.13 2,252.57	
12	2208 12	0.095 AC 2SF	2	PALATUCCI ARMAND & PATRICIA 327 TAVISTOCK DRIVE MEDFORD NJ 149 SHORELINE DRIVE	08055 R4 / 20	24,200 74,000 98,200		98,200			1	0.00 3,992.81 1,996.41	
13	2208 13	0.094 AC 2SF	2	DARJI RAMESH R & URMILA R 147 SHORELINE DRIVE ATCO NJ 147 SHORELINE DRIVE	08004 R4 / 20	24,100 86,000 110,100		110,100			1	0.00 4,476.67 2,238.34	
14	2208 14	0.129 AC 2SF1G	2	WHITE SUSAN D 187 WINNERS CIRCLE MAGNOLIA, DE 145 SHORELINE DRIVE	19962 R4 / 20	25,900 98,200 124,100		124,100			1	0.00 5,045.91 2,522.96	
Page Totals						469,400 1,442,500	0	1,911,900				Block: 2208 Lot: 14	

1	2	3		4		5	6	7	8	9	10	11
Line	Block No Lot No. Qualification Account #	Land Dimensions Building Description Additional Lots Acreage	Prop Class	Owner's Name Address City State Property Location	Billing Code Zip Code Zoning/Tax Map Pg	<u>Value</u>	Exemptions Code Amount	Net Taxable Value	Deductions Code No Owners	Special Tax Codes	Num Units	Deduction Amt 2020 Tax 2021 1st
						Land Improvemnt Total						
1	2208 15	0.109 AC 2SF .1090 AC	2	EVERETT AMY E 143 SHORELINE DR ATCO NJ 143 SHORELINE DRIVE	08004 R4 / 20	25,200 86,200 111,400		111,400			1	0.00 4,529.52 2,264.76
2	2208 16	0.077 AC 2SF .0770 AC	2	LARSEN ROBERT RICHARD 2281 GENNESSEE AVENUE ATCO NJ 141 SHORELINE DRIVE	08004 R4 / 20	23,900 88,800 112,700		112,700			1	0.00 4,582.38 2,291.19
3	2208 17	0.084 AC 2SF .0840 AC	2	BOWSER RAY A & SUZANNE M 17 PLUMTREE DR SEWELL NJ 139 SHORELINE DRIVE	08080 R4 / 20	23,700 88,800 112,500		112,500			1	0.00 4,574.25 2,287.13
4	2208 18	0.070 AC 2SF .0700 AC	2	LADWA KIRTESH & CHANDEGRA VIRALBEN 111 CARLETON LANE MOUNT LAUREL NJ 137 SHORELINE DRIVE	08054 R4 / 20	23,700 88,800 112,500		112,500			1	0.00 4,574.25 2,287.13
5	2208 19	0.070 AC 2SF .0700 AC	2	PUGH DONNA L 135 SHORELINE DRIVE ATCO, NJ 135 SHORELINE DRIVE	08004 R4 / 20	23,700 85,100 108,800		108,800			1	0.00 4,423.81 2,211.91
6	2208 20	0.134 AC 2SF1G .1340 AC	2	BRENNAN ERIC M 133 SHORELINE DR ATCO NJ 133 SHORELINE DRIVE	08004 R4 / 20	25,700 94,800 120,500		120,500			1	0.00 4,899.53 2,449.77
7	2208 22	0.147 AC 2SF .1470 AC	2	MAJOR CHRISTINE M 131 SHORELINE DRIVE ATCO NJ 131 SHORELINE DRIVE	08004 R4 / 20	25,800 97,400 123,200		123,200			1	0.00 5,009.31 2,504.66
8	2208 23	0.072 AC 2SF .0720 AC	2	LARSEN MICHELLE L 2261 LEON COURT ATCO NJ 129 SHORELINE DRIVE	08004 R4 / 20	23,800 88,000 111,800		111,800			1	0.00 4,545.79 2,272.90
9	2208 24	0.072 AC 2SF .0720 AC	2	INTRIAGO WILSON 127 SHORELINE DR ATCO, NJ 127 SHORELINE DRIVE	08004 R4 / 20	23,800 76,000 99,800		99,800			1	0.00 4,057.87 2,028.94
10	2208 25	0.072 AC 2SF .0720 AC	2	NAZARIO FLOR 125 SHORELINE DR ATCO NJ 125 SHORELINE DRIVE	08004 R4 / 20	23,800 73,200 97,000		97,000			1	0.00 3,944.02 1,972.01
11	2208 26	0.072 AC 2SF .0720 AC	2	ESPINOSA SHAWN O 123 SHORELINE DRIVE ATCO NJ 123 SHORELINE DRIVE	08004 R4 / 20	23,800 88,800 112,600		112,600			1	0.00 4,578.32 2,289.16
12	2208 27	0.132 AC 2SF .1320 AC	2	SMITH BRIAN 121 SHORELINE DRIVE ATCO NJ 121 SHORELINE DRIVE	08004 R4 / 20	25,500 101,500 127,000		127,000			1	0.00 5,163.82 2,581.91
13	2208 28	0.132 AC 2SF .1320 AC	2	JANSSEN GERALDINE 119 SHORELINE DRIVE ATCO NJ 119 SHORELINE DRIVE	08004 R4 / 20	25,500 92,700 118,200		118,200			1	0.00 4,806.01 2,403.01
14	2208 29	0.072 AC 2SF .0720 AC	2	ARROYO ACXEL A 117 SHORELINE DRIVE ATCO NJ 117 SHORELINE DRIVE	08004 R4 / 20	23,800 86,000 109,800		109,800			1	0.00 4,464.47 2,232.24
Page Totals						341,700 1,236,100	0	1,577,800				Block: 2208 Lot: 29

1	2	3	4	5	6	7	8	9	10	11		
Line	Block No Lot No. Qualification Account #	Land Dimensions Building Description Additional Lots Acreage	Prop Class	Owner's Name Address City State Property Location	Billing Code Zip Code Zoning/Tax Map Pg	Value	Exemptions Code Amount	Net Taxable Value	Deductions Code No Owners	Special Tax Codes	Num Units	Deduction Amt 2020 Tax 2021 1st
						Land Improvemnt Total						
1	2208 30	0.072 AC 2SF .0720 AC	2	FABRIZIO ASHLEI & NICHOLAS MICHAEL 115 SHORELINE DRIVE ATCO NJ 115 SHORELINE DRIVE	08004 R4 / 20	23,800 88,800 112,600		112,600			1	0.00 4,578.32 2,289.16
2	2208 31	0.071 AC 2SF .0710 AC	2	LARSEN ROBERT R 2281 GENNESSEE AVE ATCO NJ 113 SHORELINE DRIVE	08004 R4 / 20	23,700 85,100 108,800		108,800			1	0.00 4,423.81 2,211.91
3	2208 32	0.068 AC 2SF .0680 AC	2	LARSEN ROBERT RICHARD 2281 GENNESSEE AVE ATCO NJ 111 SHORELINE DRIVE	08004 R4 / 20	23,700 88,800 112,500		112,500			1	0.00 4,574.25 2,287.13
4	2209 1	0.57 AC 2SF .5700 AC	2	SHEPPARD ALLISON 205 LAKE DRIVE ATCO, NJ 205 LAKE DRIVE	08004 R4 / 20	26,800 91,700 118,500		118,500			1	0.00 4,818.21 2,409.11
5	2209 2	24 X 127 2SF .0700 AC	2	GAITHER GREGG 203 LAKE DRIVE ATCO NJ 203 LAKE DRIVE	08004 R4 / 2001	23,700 84,200 107,900		107,900			1	0.00 4,387.21 2,193.61
6	2209 3	24 X 127 2SF .0700 AC	2	WILLIAMS DONALD JR 23 OVERINGTON AVENUE MARLTON NJ 201 LAKE DRIVE	08053 R4 / 2001	23,700 84,200 107,900		107,900			1	0.00 4,387.21 2,193.61
7	2209 4	25 X 127 2SF .0729 AC	2	LEWIS HONORA 199 LAKE DRIVE ATCO NJ 199 LAKE DRIVE	08004 R4 / 2001	23,700 85,900 109,600		109,600			1	0.00 4,456.34 2,228.17
8	2209 5	25 X 127 2SF .0729 AC	2	DEANGELO, AMANDA 1205 VIRGINIA COURT MARLTON, NJ 197 LAKE DRIVE	08053 R4 / 2001	25,700 84,200 109,900		109,900			1	0.00 4,468.53 2,234.27
9	2209 6	63 X 127 2SF .1837 AC	2	FLANNERY COLEEN A 195 LAKE DR ATCO NJ 195 LAKE DRIVE	08004 R4 / 2001	24,400 106,200 130,600		130,600			1	0.00 5,310.20 2,655.10
10	2209 7	0.19 AC 2SF .1900 AC	2	MJUVA NGALULA 193 LAKE DRIVE ATCO NJ 193 LAKE DRIVE	08004 R4 / 20	25,900 109,100 135,000		135,000			1	0.00 5,489.10 2,744.55
11	2209 8	0.07 AC 2SF .0700 AC	2	JAKOVASIC DINO 191 LAKE DRIVE ATCO NJ 191 LAKE DRIVE	08004 R4 / 20	23,800 86,000 109,800		109,800			1	0.00 4,464.47 2,232.24
12	2209 9	0.07 AC 2SF .0700 AC	2	TORRES JESSICA 189 LAKE DRIVE ATCO NJ 189 LAKE DRIVE	08004 R4 / 20	23,700 85,800 109,500		109,500			1	0.00 4,452.27 2,226.14
13	2209 10	0.069 AC 2SF .0690 AC	2	TAYLOR JERAMIAH 187 LAKE DRIVE ATCO NJ 187 LAKE DRIVE	08004 R4 / 20	23,700 89,600 113,300		113,300			1	0.00 4,606.78 2,303.39
14	2209 11	0.069 AC 2SF .0690 AC	2	GRAHAM JUSTIN M 185 LAKE DR ATCO NJ 185 LAKE DRIVE	08004 R4 / 20	25,700 97,400 123,100		123,100			1	0.00 5,005.25 2,502.63
Page Totals						342,000 1,267,000	0	1,609,000				Block: 2209 Lot: 11

1	2	3	4	5	6	7	8	9	10	11		
Line	Block No Lot No. Qualification Account #	Land Dimensions Building Description Additional Lots Acreage	Prop Class	Owner's Name Address City State Property Location	Billing Code Zip Code Zoning/Tax Map Pg	Value	Exemptions Code Amount	Net Taxable Value	Deductions Code No Owners	Special Tax Codes	Num Units	Deduction Amt 2020 Tax 2021 1st
						Land Improvemnt Total						
1	2209 12	0.07 AC 2SF .0700 AC	2	WITCRAFT JOHN JR 183 LAKE DRIVE ATCO NJ 183 LAKE DRIVE	08004 R4 / 20	23,700 85,200 108,900		108,900			1	0.00 4,427.87 2,213.94
2	2209 13	0.071 AC 2SF .0710 AC	2	HICKS PETER 181 LAKE DRIVE ATCO NJ 181 LAKE DRIVE	08004 R4 / 20	23,800 88,800 112,600		112,600			1	0.00 4,578.32 2,289.16
3	2209 14	0.105 AC 2SF .1050 AC	2	MARTINEZ NELLIE 179 LAKE DR ATCO, NJ 179 LAKE DRIVE	08004 R4 / 20	24,700 94,000 118,700		118,700			1	0.00 4,826.34 2,413.17
4	2209 15	0.42 AC 15F .4200 AC	15F	WATERFORD TOWNSHIP MUA 2131 AUBURN AVE ATCO, NJ LAKE DRIVE	08001 R4 / 20	8,400 0 8,400		*Exempt*			1	0.00 0.00 0.00
5	2209 16	0.13 AC 2SF .1300 AC	2	BH3N LLC 86 HARROWGATE DRIVE CHERRY HILL NJ 86 SHORELINE DRIVE	08003 R4 / 20	25,100 94,400 119,500		119,500			1	0.00 4,858.87 2,429.44
6	2209 17	0.08 AC 2SF .0800 AC	2	BH3N LLC 86 HARROWGATE CHERRY HILL NJ 88 SHORELINE DRIVE	08003 R4 / 20	24,000 73,200 97,200		97,200			1	0.00 3,952.15 1,976.08
7	2209 18	0.07 AC 2SF .0700 AC	2	TOMLIN RAYMOND JR 90 SHORELINE DRIVE ATCO NJ 90 SHORELINE DRIVE	08004 R4 / 20	23,900 94,400 118,300		118,300			1	0.00 4,810.08 2,405.04
8	2209 19	34X184 2SF .1436 AC	2	ESPOSITO TYLER R & GIORNO SAMANTHA 92 SHORELINE DRIVE ATCO, NJ 92 SHORELINE DRIVE	08004 R4 / 20	23,800 94,900 118,700		118,700			1	0.00 4,826.34 2,413.17
9	2209 20	0.07 AC 2SF .0700 AC	2	FITZPATRICK PATRICK 94 SHORELINE DRIVE ATCO NJ 94 SHORELINE DRIVE	08004 R4 / 20	23,700 74,700 98,400		98,400			1	0.00 4,000.94 2,000.47
10	2209 21	0.125 AC 1SF1G .1250 AC	2	MASSEY NORMAN C 96 SHORELINE DRIVE ATCO NJ 96 SHORELINE DRIVE	08004 R4 / 20	25,400 80,200 105,600		105,600			1	0.00 4,293.70 2,146.85
11	2209 22	0.126 AC 2SF1G .1260 AC	2	HARVEY SHATIRAH 98 SHORELINE DRIVE ATCO NJ 98 SHORELINE DRIVE	08004 R4 / 20	25,400 85,600 111,000		111,000			1	0.00 4,513.26 2,256.63
12	2209 23	0.069 AC 2SF .0690 AC	2	TIMMS DARREN W & CHARLENE V 100 SHORELINE DRIVE ATCO NJ 100 SHORELINE DRIVE	08004 R4 / 20	23,700 86,000 109,700		109,700			1	0.00 4,460.40 2,230.20
13	2209 24	0.06 AC 2SF .0600 AC	2	GRAZIANO CHRISTINA E 46 ARISTONE DR BERLIN NJ 102 SHORELINE DRIVE	08009 R4 / 20	23,700 77,300 101,000		101,000			1	0.00 4,106.66 2,053.33
14	2209 25	0.069 AC 2SF .0690 AC	2	DODONOVA MIKHAIL P & IRINA V 104 SHORELINE DRIVE ATCO NJ 104 SHORELINE DRIVE	08004 R4 / 20	23,700 86,400 110,100		110,100			1	0.00 4,476.67 2,238.34
Page Totals						314,600 1,115,100	0	1,429,700				Block: 2209 Lot: 25

1	2	3	4	5	6	7	8	9	10	11		
Line	Block No Lot No. Qualification Account #	Land Dimensions Building Description Additional Lots Acreage	Prop Class	Owner's Name Address City State Property Location	Billing Code Zip Code Zoning/Tax Map Pg	Value	Exemptions Code Amount	Net Taxable Value	Deductions Code No Owners	Special Tax Codes	Num Units	Deduction Amt 2020 Tax 2021 1st
						Land Improvemnt Total						
1	2209 26	0.069 AC 2SF .0690 AC	2	WOODWARD JOYCE A CAPLE- 106 SHORELINE DRIVE ATCO NJ 106 SHORELINE DRIVE	08004 R4 / 20	23,700 89,400 113,100		113,100			1	0.00 4,348.65 2,174.33
2	2209 27	0.069 AC 2SF .0690 AC	2	SMITH GARY S 108 SHORELINE DRIVE ATCO NJ 108 SHORELINE DRIVE	08004 R4 / 20	23,700 77,800 101,500		101,500			1	0.00 4,126.99 2,063.50
3	2209 28	0.069 AC 2SF .0690 AC	2	RENTAL COMBO 2 LLC 39 MAPLEWOOD TERRACE LAKEWOOD NJ 110 SHORELINE DRIVE	08701 R4 / 20	23,700 73,900 97,600		97,600			1	0.00 3,968.42 1,984.21
4	2209 29	0.0126 AC 2SF .0126 AC	2	US BANK TRUST NA % RESICAP 3701 REGENT BLVD ST 200 IRVING, TX 112 SHORELINE DRIVE	75063 R4 / 20	25,400 84,600 110,000		110,000			1	0.00 4,472.60 2,236.30
5	2209 30	43X125 2SF1G .1234 AC	2	MITCHELL STEVEN 114 SHORLINE DRIVE ATCO NJ 114 SHORELINE DRIVE	08004 R4 / 20	25,600 94,400 120,000		120,000			1	0.00 4,879.20 2,439.60
6	2209 31	0.069 AC 2SF .0690 AC	2	FISHER TARYN A 3 OXFORD COURT SICKLERVILLE NJ 116 SHORELINE DRIVE	08081 R4 / 20	23,700 89,000 112,700		112,700			1	0.00 4,582.38 2,291.19
7	2209 32	0.069 AC 2SF .0690 AC	2	DEY PIJUSH K 5800 ARLINGTON AVE #9-P RIVERDALE, NY 118 SHORELINE DRIVE	10471 R4 / 20	23,700 87,900 111,600		111,600			1	0.00 4,537.66 2,268.83
8	2209 33	0.069AC 2SF .0690 AC	2	TORRES EDWARD 120 SHORELINE DR ATCO NJ 120 SHORELINE DRIVE	08004 R4 / 20	23,700 87,900 111,600		111,600			1	0.00 4,537.66 2,268.83
9	2209 34	0.069 AC 2SF .0690 AC	2	DDHD PROPERTY LLC 721 OLD WHITE HORSE PIKE ATCO NJ 122 SHORELINE DRIVE	08004 R4 / 20	23,700 85,200 108,900		108,900			1	0.00 4,427.87 2,213.94
10	2209 35	0.069 AC 2SF .0690 AC	2	JACKSON CASSEL 124 SHORELINE DRIVE ATCO NJ 124 SHORELINE DRIVE	08004 R4 / 20	23,700 85,200 108,900		108,900			1	0.00 4,427.87 2,213.94
11	2209 36	0.069 AC .0690 AC	2	TERRY DREW 126 SHORELINE DRIVE WATERFORD NJ 126 SHORELINE DRIVE	08004 R4 / 20	23,700 86,600 110,300		110,300			1	0.00 4,484.80 2,242.40
12	2209 37	0.126 AC 2SF1G .1260 AC	2	MAUGER KURT R 128 SHORELINE DRIVE ATCO, NJ 128 SHORELINE DRIVE	08004 R4 / 20	25,400 127,000 152,400		152,400			1	0.00 6,196.58 3,098.29
13	2209 38	0.152 AC 2SF .1520 AC	2	KAY JANICE 437 S ROUTE 73 HAMMONTON, NJ 132 SHORELINE DRIVE	08037 R4 / 20	25,400 96,200 121,600		121,600			1	0.00 4,944.26 2,472.13
14	2209 39	0.071 AC .0710 AC	2	SHEPPARD GLORIA 134 SHORELINE DRIVE ATCO NJ 134 SHORELINE DRIVE	08004 R4 / 20	23,700 88,700 112,400		112,400			1	0.00 4,570.18 2,285.09
Page Totals						338,800 1,253,800	0	1,592,600				Block: 2209 Lot: 39

1	2	3	4	5	6	7	8	9	10	11		
Line	Block No Lot No. Qualification Account #	Land Dimensions Building Description Additional Lots Acreage	Prop Class	Owner's Name Address City State Property Location	Billing Code Zip Code Zoning/Tax Map Pg	Value	Exemptions Code Amount	Net Taxable Value	Deductions Code No Owners	Special Tax Codes	Num Units	Deduction Amt 2020 Tax 2021 1st
						Land Improvemnt Total						
1	2209 40	0.069 AC 2SF .0690 AC	2	SANTIAGO BELINDA 136 SHORELINE DR ATCO NJ 136 SHORELINE DRIVE	08004 R4 / 20	23,700 88,000 111,700		111,700			1	0.00 4,541.72 2,270.86
2	2209 41	0.069 AC 1SF .0690 AC	2	EVANS MARK E 138 SHORELINE DRIVE ATCO NJ 138 SHORELINE DRIVE	08004 R4 / 20	23,700 71,100 94,800		94,800			1	0.00 3,854.57 1,927.29
3	2209 42	0.181 AC 2SF .1810 AC	2	TOWNSEND KAREN M 140 SHORELINE DR ATCO NJ 140 SHORELINE DRIVE	08004 R4 / 20	26,300 99,000 125,300		125,300			1	0.00 5,094.70 2,547.35
4	2209 43	0.164 AC 2SF1G .1640 AC	2	ROYER SAMUEL P JR 142 SHORELINE DRIVE ATCO NJ 142 SHORELINE DRIVE	08004 R4 / 20	25,700 104,400 130,100		130,100			1	0.00 5,289.87 2,644.94
5	2209 44	0.069 AC 2SF .0690 AC	2	TOTAL HOUSING SOLUTIONS LLC 740 MARNE HIGHWAY #105 MOORESTOWN NJ 144 SHORELINE DRIVE	08057 R4 / 20	23,700 96,500 120,200		120,200			1	0.00 4,887.33 2,443.67
6	2209 45	0.068 AC 2SF .0680 AC	2	HATCHER DENISE LYNN 146 SHORELINE DRIVE ATCO NJ 146 SHORELINE DRIVE	08004 R4 / 20	23,700 88,700 112,400		112,400			1	0.00 4,570.18 2,285.09
7	2209 46	0.068 AC 2SF .0680 AC	2	SANTOS JENEEN 148 SHORELINE DRIVE ATCO NJ 148 SHORELINE DRIVE	08004 R4 / 20	23,700 86,000 109,700		109,700			1	0.00 4,460.40 2,230.20
8	2209 47	0.068 AC 2SF .0680 AC	2	LAWLOR DEBORAH C 150 SHORELINE DRIVE ATCO NJ 150 SHORELINE DRIVE	08004 R4 / 20	23,700 72,000 95,700		95,700			1	0.00 3,891.16 1,945.58
9	2209 48	0.097 AC 2SF .0970 AC	2	DARRAH WILLIAM 152 SHORELINE DRIVE ATCO NJ 152 SHORELINE DRIVE	08004 R4 / 20	24,600 83,900 108,500		108,500			1	0.00 4,411.61 2,205.81
10	2209 49	0.298 AC DRAINAGE BASIN .2980 AC	15C	TOWNSHIP OF WATERFORD 2131 AUBURN AVE ATCO NJ 154 SHORELINE DRIVE	08004 R4 / 20	1,500 0 1,500		*Exempt*			1	0.00 0.00 0.00
11	2209 50	45X45 PUMP STATION .0465 AC	15C	TOWNSHIP OF WATERFORD 2131 AUBURN AVE ATCO, NJ VINEYARD ROAD	08004 /	3,000 6,600 9,600		*Exempt*			1	0.00 0.00 0.00
12	2301 1	490X45 .5062 AC	15C	STATE OF NEW JERSEY C.O.A. MARKET ST & MCCARTER HWY NEWARK NJ 515 OLD WHITE HORSE PIKE	07101 RR / 20	2,400 0 2,400		*Exempt*			1	0.00 0.00 0.00
13	2301 2	224X100 1SF1G .5142 AC	2	TIEDMAN LAUREEN L & WILLIAM H JR 537 OLD WHITE HORSE PIKE ATCO NJ 537 OLD WHITE HORSE PIKE	08004 RR / 20	48,100 65,200 113,300		113,300			1	0.00 4,606.78 2,303.39
14	2301 3	267.5X180 2SF4G 1.1054 AC	2	DEAN TERESA J 547 OLD WHITE HORSE PIKE ATCO NJ 547 OLD WHITE HORSE PIKE	08004 RR / 20	43,000 90,200 133,200		133,200			1	0.00 5,415.91 2,707.96
Page Totals						309,900 945,000	0	1,254,900				Block: 2301 Lot: 3

1	2	3	4	5	6	7	8	9	10	11		
Line	Block No Lot No. Qualification Account #	Land Dimensions Building Description Additional Lots Acreage	Prop Class	Owner's Name Address City State Property Location	Billing Code Zip Code Zoning/Tax Map Pg	Value Land Improvemnt Total	Exemptions Code Amount	Net Taxable Value	Deductions Code No Owners	Special Tax Codes	Num Units	Deduction Amt 2020 Tax 2021 1st
1	2301 4	1.01 AC 1SF2G 1.0100 AC	2	SECRET CHARLES J JR & GRACIELA M 555 OLD WHITE HORSE PIKE ATCO NJ 555 OLD WHITE HORSE PIKE	08004 RR / 20	42,700 166,100 208,800		208,800			1	0.00 8,489.81 4,244.91
2	2301 5	7.06 AC HOUSE :4803,4 7.0600 AC	2	LEYDEN, BRIAN R. 569 OLD WHITE HORSE PIKE ATCO NJ 569 OLD WHITE HORSE PIKE	08004 RR / 20	54,100 227,500 281,600		281,600			1	0.00 11,449.86 5,724.93
3	2302 1	.84AC .8400 AC	1	BRITTAIN LANCE STRIKER 2009 DUNBARTON DRIVE ATCO NJ 2018 DUNBARTON DRIVE	08004 R2 / 20	13,700 0 13,700		13,700			1	0.00 557.04 278.52
4	2303 1	1.66 AC 1.6600 AC	1	BRITTAIN LANCE STRIKER 2009 DUNBARTON DRIVE ATCO NJ 526 PHILADELPHIA AVENUE	08004 R2 / 20	23,300 0 23,300		23,300			1	0.00 947.38 473.69
5	2304 1	2.17 AC 2.1700 AC	1	WHITMYER THEODORE J & ANNA M PO BOX 557 HAMMONTON NJ 2023 C AVENUE	08037 R2 / 20	25,900 0 25,900		25,900			1	0.00 1,053.09 526.55
6	2304 2	0.137 AC .1370 AC	15C	TOWNSHIP OF WATERFORD 2131 AUBURN AVENUE ATCO NJ 2019 C AVENUE	08004 R2 / 20	8,300 0 8,300		*Exempt*			1	0.00 0.00 0.00
7	2304 3	80X100 .1837 AC	1	MODERN WAY C/O LILLIAN RANDANELLA 530 JERSEY AVENUE ATCO NJ 552 C AVENUE	08004-2233 R2 / 20	9,800 0 9,800		9,800			1	0.00 398.47 199.24
8	2305 1	0.94 AC 2 .9400 AC	15C	TOWNSHIP OF WATERFORD 2131 AUBURN AVENUE ATCO NJ 612 DELAWARE AVENUE	08004 R2 / 20	18,800 0 18,800		*Exempt*			1	0.00 0.00 0.00
9	2305 3	40X100 .0918 AC	1	SHUSTER SANFORD & HOPE 11547 PUERTO BLVD BOYNTON BEACH FL 602 DELAWARE AVENUE	33437-4027 R2 / 20	6,000 0 6,000		6,000			1	0.00 243.96 121.98
10	2306 1	1.61 AC 1.6100 AC	15C	TOWNSHIP OF WATERFORD 2131 AUBURN AVE ATCO NJ 2024 D AVENUE	08004 R2 / 20	32,200 0 32,200		*Exempt*			1	0.00 0.00 0.00
11	2307 1	1.61 AC 1.6100 AC	15C	TOWNSHIP OF WATERFORD 2131 AUBURN AVENUE ATCO NJ 2018 D AVENUE	08004 R2 / 20	32,200 0 32,200		*Exempt*			1	0.00 0.00 0.00
12	2308 1	1.67 AC 1.6700 AC	1	DUBLE NORMAN R & FRANCES O 493 THIRD STREET ATCO NJ 580 JERSEY AVENUE	08004 R2 / 20	23,400 0 23,400		23,400			1	0.00 951.44 475.72
13	2309 2	200X200 1SB .9183 AC	4A	KENNY BARBARA J 706 WHITE HORSE PIKE ATCO, NJ 706 WHITE HORSE PIKE	08004 PHB / 20	90,000 133,300 223,300		223,300			1	0.00 9,079.38 4,539.69
14	2309 4	180X200 1S-CB 1.3 .8264 AC	15D	DEEPER LIFE BIBLE CHURCH SJ INC 713 WELSH LANE WILLIAMSTOWN NJ 688 WHITE HORSE PIKE	08094 PHB / 20	104,300 150,000 254,300		*Exempt*			1	0.00 0.00 0.00
Page Totals						288,900 526,900	0	815,800				Block: 2309 Lot: 4

1	2	3	4	5	6	7	8	9	10	11		
Line	Block No Lot No. Qualification Account #	Land Dimensions Building Description Additional Lots Acreage	Prop Class	Owner's Name Address City State Property Location	Billing Code Zip Code Zoning/Tax Map Pg	Value	Exemptions Code Amount	Net Taxable Value	Deductions Code No Owners	Special Tax Codes	Num Units	Deduction Amt 2020 Tax 2021 1st
						Land Improvemnt Total						
1	2310 1	400X200 1SB1G 2 1.8365 AC	4A	CARTY MICHAEL J 2467 MEDFORD RD ATCO NJ 680 WHITE HORSE PIKE	08004 PHB / 20	135,000 88,200 223,200		223,200			1	0.00 9,075.31 4,537.66
2	2311 1	100X60 .1377 AC	15C	TOWNSHIP OF WATERFORD 2131 AUBURN AVE ATCO, NJ 539 JERSEY AVENUE	08004 PHB / 20	9,100 0 9,100		*Exempt*			1	0.00 0.00 0.00
3	2311 3	220X100 .5051 AC	15C	TOWNSHIP OF WATERFORD 2131 AUBURN AVE ATCO, NJ 549 JERSEY AVENUE	08004 PHB / 20	29,800 0 29,800		*Exempt*			1	0.00 0.00 0.00
4	2311 4	40X100 .0918 AC	15C	TOWNSHIP OF WATERFORD 2131 AUBURN AVE ATCO, NJ 2005 C AVENUE	08004 PHB / 20	6,100 0 6,100		*Exempt*			1	0.00 0.00 0.00
5	2311 5	80X100 .1837 AC	15C	TOWNSHIP OF WATERFORD 2131 AUBURN AVE ATCO, NJ 672 WHITE HORSE PIKE	08004 PHB / 20	13,500 0 13,500		*Exempt*			1	0.00 0.00 0.00
6	2311 6	60X100 .1377 AC	15C	TOWNSHIP OF WATERFORD 2131 AUBURN AVE ATCO, NJ 668 WHITE HORSE PIKE	08004 PHB / 20	10,100 0 10,100		*Exempt*			1	0.00 0.00 0.00
7	2311 7	60X100 .1377 AC	15C	TOWNSHIP OF WATERFORD 2131 AUBURN AVE ATCO, NJ 666 WHITE HORSE PIKE	08004 PHB / 20	10,100 0 10,100		*Exempt*			1	0.00 0.00 0.00
8	2311 8	40X100 .0918 AC	15C	TOWNSHIP OF WATERFORD 2131 AUBURN AVE ATCO, NJ 664 WHITE HORSE PIKE	08004 PHB / 20	6,800 0 6,800		*Exempt*			1	0.00 0.00 0.00
9	2311 9	100X200 IRR 60X200 2 .0000 AC	4A	SCHWEIZER LINDA 113 N SPINNAKER DRIVE LITTLE EGG HARBOR NJ 660 WHITE HORSE PIKE	08087 PHB / 20	42,800 72,600 115,400		115,400			1	0.00 4,692.16 2,346.08
10	2311 10	60X100 .1377 AC	1	483 ATCO ASSOCIATES 100 E HANOVER AVE ST 102 CEDAR KNOLLS, NJ 658 WHITE HORSE PIKE	07927 PHB / 20	10,100 0 10,100		10,100			1	0.00 410.67 205.34
11	2311 11	40X100 .0918 AC	15C	TOWNSHIP OF WATERFORD 2131 AUBURN AVE ATCO, NJ 2004 B AVENUE	08004 PHB / 20	6,100 0 6,100		*Exempt*			1	0.00 0.00 0.00
12	2312 1	100X100 RF .2296 AC	2	CONGDON GERTRUDE H 2006 A AVE ATCO NJ 2006 A AVENUE	08004 PHB / 20	41,300 75,500 116,800		116,800	S1 W1	2	1	500.00 4,249.09 2,124.55
13	2312 3	80X100 .1837 AC	2	RHODY STEPHEN & JONES THOMAS & ROSE 198 TROUT DRIVE ATCO NJ 529 JERSEY AVENUE	08004 PHB / 20	39,800 66,500 106,300		106,300			1	0.00 4,322.16 2,161.08
14	2312 4	120X100 1SF 5 .2755 AC	15F	FINCH RONALD P & ELAINE T 535 JERSEY AVENUE ATCO NJ 535 JERSEY AVENUE	08004 PHB / 20	42,500 80,800 123,300		*Exempt*			1	0.00 0.00 0.00
Page Totals				S1 250	W1 250	269,000 302,800	0	571,800				Block: 2312 Lot: 4

1	2	3	4	5	6	7	8	9	10	11		
Line	Block No Lot No. Qualification Account #	Land Dimensions Building Description Additional Lots Acreage	Prop Class	Owner's Name Address City State Property Location	Billing Code Zip Code Zoning/Tax Map Pg	Value Land Improvemnt Total	Exemptions Code Amount	Net Taxable Value	Deductions Code No Owners	Special Tax Codes	Num Units	Deduction Amt 2020 Tax 2021 1st
1	2312 10	100X260 6,7,8,9 .5969 AC	1	STRAYHORN R E & G - APT 234 1105 YEADON AVE YEADON PA 646 WHITE HORSE PIKE	19050 PHB / 20	43,900 0 43,900		43,900			1	0.00 1,784.97 892.49
2	2312 11	40X100 .0918 AC	1	HOLP HELENE 3122 UNRUH AVENUE PHILA PA 644 WHITE HORSE PIKE	19149-2623 PHB / 20	6,800 0 6,800		6,800			1	0.00 276.49 138.25
3	2312 13	0.41 AC 2,12 .4100 AC	15C	TOWNSHIP OF WATERFORD 2131 AUBURN AVE ATCO, NJ 640 WHITE HORSE PIKE	08004 PHB / 20	43,900 0 43,900		*Exempt*			1	0.00 0.00 0.00
4	2313 1	400X100 .9183 AC	1	JERSEY CONSTRUCTION INC PO BOX 557 HAMMONTON NJ 509 JERSEY AVENUE	08037 PHB / 20	41,300 0 41,300		41,300			1	0.00 1,679.26 839.63
5	2313 2	320X100 1SB3G .7346 AC	4A	JERSEY CONSTRUCTION INC PO BOX 557 HAMMONTON NJ 632 WHITE HORSE PIKE	08037 PHB / 20	108,000 258,400 366,400		366,400			1	0.00 14,897.82 7,448.91
6	2313 3	80X100 GARAGE STORAGE .1837 AC	4A	BRITTAIN KENNETH R & EDITH 616 WHITE HORSE PIKE ATCO NJ 624 WHITE HORSE PIKE	08004 PHB / 20	27,000 13,300 40,300		40,300			1	0.00 1,638.60 819.30
7	2314 1	120X140 2,8 .3857 AC	2	GRIMMIE LEWIS C 2012 DUNBARTON DRIVE ATCO NJ 2012 DUNBARTON DRIVE	08004 R2 / 20	46,200 165,100 211,300		211,300			1	0.00 8,591.46 4,295.73
8	2314 3	0.87 AC BARN .8700 AC	2	GRIMMIE LEWIS C & GIAMUSSO JOAN 2012 DUNBARTON DRIVE ATCO NJ 514 JERSEY AVENUE	08004 R2 / 20	54,900 4,800 59,700		59,700			1	0.00 2,427.40 1,213.70
9	2314 4	100X60 .1377 AC	1	GRIMMIE LEWIS 2012 DUNBARTON DRIVE ATCO NJ 516 A AVENUE	08004 R2 / 20	8,300 0 8,300		8,300			1	0.00 337.48 168.74
10	2314 5	60X100 .1377 AC	1	GRIMMIE LEWIS C & GIAMUSSO JOAN 2012 DUNBARTON DRIVE ATCO NJ 510 JERSEY AVENUE	08004 R2 / 20	8,300 0 8,300		8,300			1	0.00 337.48 168.74
11	2314 6	60X100 .1377 AC	1	GRIMMIE LEWIS C & GIAMUSSO JOAN 2012 DUNBARTON DRIVE ATCO NJ 506 JERSEY AVENUE	08004 R2 / 20	8,300 0 8,300		8,300			1	0.00 337.48 168.74
12	2314 7	100X80 1SS .1837 AC	2	FEDERAL EQUITY LLC 116 W 9TH ST #131 WILMINGTON DE 500 JERSEY AVENUE	19801 R2 / 20	38,300 106,200 144,500		144,500			1	0.00 5,875.37 2,937.69
13	2315 1	200X200 1SF2G .9183 AC	2	BRENNAN MAUREEN 522 JERSEY AVENUE ATCO NJ 522 JERSEY AVENUE	08004 R2 / 20	55,000 110,600 165,600		165,600			1	0.00 6,733.30 3,366.65
14	2315 2	200X200 1SB1G .9183 AC	2	FATULA WILLIAM JR & MOOREHEAD SUSAN 530 JERSEY AVENUE ATCO, NJ 530 JERSEY AVENUE	08004 R2 / 20	55,000 114,300 169,300		169,300			1	0.00 6,883.74 3,441.87
Page Totals						501,300 772,700	0	1,274,000				Block: 2315 Lot: 2

1	2	3	4	5	6	7	8	9	10	11		
Line	Block No Lot No. Qualification Account #	Land Dimensions Building Description Additional Lots Acreage	Prop Class	Owner's Name Address City State Property Location	Billing Code Zip Code Zoning/Tax Map Pg	Value	Exemptions Code Amount	Net Taxable Value	Deductions Code No Owners	Special Tax Codes	Num Units	Deduction Amt 2020 Tax 2021 1st
						Land Improvemnt Total						
1	2316 1	200X80 .3673 AC	1	BRITAIN LANCE STRIKER 2009 DUNBARTON DRIVE ATCO NJ 549 PHILADELPHIA AVENUE	08004 R2 / 20	14,000 0 14,000		14,000			1	0.00 569.24 284.62
2	2316 2	40X100 .0918 AC	1	PAGANO ROSE 1116 MCKEAN STREET PHILADELPHIA PA 2013 C AVENUE	19148 R2 / 20	6,000 0 6,000		6,000			1	0.00 243.96 121.98
3	2316 3	200X100 1SF1G .4591 AC	2	HAUSER CHRISTOPHER M & DIENNO BRITT 2011 C AVENUE ATCO NJ 2011 C AVENUE	08004 R2 / 20	45,000 78,300 123,300		123,300			1	0.00 5,013.38 2,506.69
4	2316 5	200X200 1SB .9183 AC	2	RANDANELLA DEBORAH & CARMELLA L/E 540 JERSEY AVENUE ATCO NJ 540 JERSEY AVENUE	08004 R2 / 20	55,000 143,600 198,600		198,600	W1 1		1	250.00 7,825.08 3,912.54
5	2317 1	60X100 .1377 AC	1	BOMBARO FRANK A & RANDANELLA C M 540 JERSEY AVENUE ATCO NJ 2014 C AVENUE	08004-2152 R2 / 20	8,300 0 8,300		8,300			1	0.00 337.48 168.74
6	2317 2	40X100 1SF .0918 AC	2	BOMBARO FRANK A & RANDANELLA C M 540 JERSEY AVENUE ATCO NJ 2012 C AVENUE	08004-2152 R2 / 20	36,000 67,200 103,200		103,200	V1 2		1	250.00 3,946.11 1,973.06
7	2317 3	.92 AC .9200 AC	1	BOMBARO FRANK A & RANDANELLA C M 540 JERSEY AVENUE ATCO NJ 570 JERSEY AVENUE	08004-2152 R2 / 20	23,600 0 23,600		23,600			1	0.00 959.58 479.79
8	2317 4	40X100 .0918 AC	1	HOLP ANDRES C/O HELEN HOLP 3122 UNRUH AVENUE PHILA PA 564 JERSEY AVENUE	19149-2623 R2 / 20	600 0 600		600			1	0.00 24.40 12.20
9	2317 5	100X260 1SF1G .5969 AC	2	HUMPHRIES DIANE M & DAVID G 721 OLD WHITE HORSE PIKE ATCO NJ 2010 C AVENUE	08004 R2 / 20	45,800 50,400 96,200		96,200			1	0.00 3,911.49 1,955.75
10	2318 1	1.83 AC 2 1.8300 AC	15C	TOWNSHIP OF WATERFORD 2131 AUBURN AVENUE ATCO NJ 2018 C AVENUE	08004 R2 / 20	36,600 0 36,600		*Exempt*			1	0.00 0.00 0.00
11	2401 1	130 X 200 .5969 AC	2	VISCO MARK J & KIMBERLY B 2242 GENNESSEE AVE ATCO NJ 2242 GENNESSEE AVENUE	08004 R1 / 20	48,000 185,700 233,700		233,700			1	0.00 9,502.24 4,751.12
12	2401 2	100 X 330 .7576 AC	2	KUHN FREDERICK A & WENDIE A 521 FIRST STREET ATCO NJ 521 FIRST STREET	08004 R1 / 20	46,100 180,800 226,900		226,900			1	0.00 9,225.75 4,612.88
13	2401 3	100 X 330 .7576 AC	2	CIOCCO JOSEPH J 525 FIRST STREET ATCO NJ 525 FIRST STREET	08004 R1 / 20	46,100 203,400 249,500		249,500			1	0.00 10,144.67 5,072.34
14	2401 4	100 X 330 .7576 AC	2	HORN ROBERT F & CHERYL L 529 FIRST STREET ATCO NJ 529 FIRST STREET	08004 R1 / 20	46,100 147,300 193,400		193,400			1	0.00 7,863.64 3,931.82
Page Totals				V1 250 W1 250		420,600 1,056,700	0	1,477,300				Block: 2401 Lot: 4

1	2	3	4	5	6	7	8	9	10	11		
Line	Block No Lot No. Qualification Account #	Land Dimensions Building Description Additional Lots Acreage	Prop Class	Owner's Name Address City State Property Location	Billing Code Zip Code Zoning/Tax Map Pg	Value	Exemptions Code Amount	Net Taxable Value	Deductions Code No Owners	Special Tax Codes	Num Units	Deduction Amt 2020 Tax 2021 1st
						Land Improvemnt Total						
1	2401 5	340X135 1SF 1.0537 AC	2	GOEHRINGER STEVEN B 539 FIRST STREET ATCO NJ 539 FIRST STREET	08004 R1 / 20	50,300 131,700 182,000		182,000			1	0.00 7,400.12 3,700.06
2	2401 6	315X370 2.6756 AC	1	GOEHRINGER STEVEN B 539 FIRST STREET ATCO NJ 531 FIRST STREET	08084 R1 / 20	6,700 0 6,700		6,700			1	0.00 272.42 136.21
3	2401 7	3.5 AC 3.5000 AC	1	GOEHRINGER STEVEN B 539 FIRST STREET ATCO NJ 2133 LAUREL AVENUE	08004 RC / 20	3,500 0 3,500		3,500			1	0.00 142.31 71.16
4	2401 8	3.42 AC 1SF 3.4200 AC	2	GROCHAL JASON 604 BURNT MILL ROAD ATCO NJ 604 BURNT MILL ROAD	08004 R1 / 20	62,100 65,700 127,800		127,800			1	0.00 5,196.35 2,598.18
5	2401 9	65X500 .7461 AC	15C	STATE OF NEW JERSEY C.O.A. MARKET ST & MCCARTER HWY NEWARK NJ 510 OLD WHITE HORSE PIKE	07101 RR / 20	2,000 0 2,000		*Exempt*			1	0.00 0.00 0.00
6	2401 11	8.98 AC 10 8.9800 AC	15C	TOWNSHIP OF WATERFORD 2131 AUBURN AVENUE ATCO NJ FIRST STREET	08004 R1 / 20	18,000 0 18,000		*Exempt*			1	0.00 0.00 0.00
7	2401 12	1 AC 1.0000 AC	1	DIBARTOLOMEO JOHN R JR & PATRICIA 2208 GENNESSEE AVENUE ATCO NJ GENNESSEE AVENUE	08004 R1 / 20	2,500 0 2,500		2,500			1	0.00 101.65 50.83
8	2401 13	4.30 AC 4.3000 AC	2	DIBARTOLOMEO JOHN R JR & PATRICIA 2208 GENNESSEE AVENUE ATCO NJ 2208 GENNESSEE AVENUE	08004 R1 / 20	66,500 198,700 265,200		265,200			1	0.00 10,783.03 5,391.52
9	2401 14	56X400 2SF1G .5142 AC	2	BUONANNO JOSHUA 2212 GENNESSEE AVENUE ATCO NJ 2212 GENNESSEE AVENUE	08004 R1 / 20	44,200 72,000 116,200		116,200			1	0.00 4,724.69 2,362.35
10	2401 15	.53 AC 1SF .5300 AC	2	CRIST MICHAEL J 2216 GENNESSEE AVENUE ATCO NJ 2216 GENNESSEE AVENUE	08004 R1 / 20	48,300 86,700 135,000		135,000			1	0.00 5,489.10 2,744.55
11	2401 16	100 X 500 1.1478 AC	2	MILLER RONALD E & DEBORAH J 2222 GENNESSEE AVENUE ATCO NJ 2222 GENNESSEE AVENUE	08004 R1 / 20	50,800 166,300 217,100		217,100			1	0.00 8,827.29 4,413.65
12	2401 17	100 X 500 2SFR 1.1478 AC	2	STINGER PHILIP C & DEANNA S 2226 GENNESSEE AVE ATCO NJ 2226 GENNESSEE AVENUE	08004 R1 / 20	50,800 186,900 237,700		237,700	V1 2		1	250.00 9,414.88 4,707.44
13	2401 18	100 X 500 1.1478 AC	2	KASHULINES BONNIE E 2230 GENNESSEE AVENUE ATCO NJ 2230 GENNESSEE AVENUE	08004 R1 / 20	50,800 183,700 234,500		234,500	S1 1		1	250.00 9,284.77 4,642.39
14	2401 19	100 X 200 .4591 AC	2	CHIGLO CHRISTOPHER W & JAROW DANA M 2234 GENNESSEE AVENUE ATCO NJ 2234 GENNESSEE AVENUE	08004 R1 / 20	45,000 158,200 203,200		203,200			1	0.00 8,262.11 4,131.06
Page Totals				V1 250 S1 250		481,500 1,249,900	0	1,731,400				Block: 2401 Lot: 19

1	2	3	4	5	6	7	8	9	10	11		
Line	Block No Lot No. Qualification Account #	Land Dimensions Building Description Additional Lots Acreage	Prop Class	Owner's Name Address City State Property Location	Billing Code Zip Code Zoning/Tax Map Pg	Value	Exemptions Code Amount	Net Taxable Value	Deductions Code No Owners	Special Tax Codes	Num Units	Deduction Amt 2020 Tax 2021 1st
						Land Improvemnt Total						
1	2401 20	100 X 200 .4591 AC	2	SPROWLS ANGELA & RYAN 2238 GENNESSEE AVENUE ATCO NJ 2238 GENNESSEE AVENUE	08004 R1 / 20	45,000 185,900 230,900		230,900			1	0.00 9,388.39 4,694.20
2	2402 1	25X150 .0861 AC	15C	STATE OF NEW JERSEY C.O.A. MARKET ST & MCCARTER HWY NEWARK NJ 576 WHITE HORSE PIKE	07101 PHB / 20	1,700 0 1,700		*Exempt*			1	0.00 0.00 0.00
3	2402 2	0.51 AC .5100 AC	15C	TOWNSHIP OF WATERFORD 2131 AUBURN AVE ATCO NJ 593 OLD WHITE HORSE PIKE	08004 PHB / 20	5,100 0 5,100		*Exempt*			1	0.00 0.00 0.00
4	2403 1	0.36 AC .3600 AC	15C	STATE OF NEW JERSEY C.O.A. MARKET ST & MCCARTER HWY NEWARK NJ 565 WHITE HORSE PIKE	07101 PHB / 20	3,600 0 3,600		*Exempt*			1	0.00 0.00 0.00
5	2403 2	4.77 AC 614 WHITE HORSE PK 4.7700 AC	4A	DIMEGLIO ENTERPRISES LLC 594 WHITE HORSE PIKE ATCO NJ 594 WHITE HORSE PIKE	08004 PHB / 20	150,400 334,600 485,000		485,000			1	0.00 19,720.10 9,860.05
6	2403 3	1.50 AC 1SF1G 5 1.5000 AC	4A	BRITTAIN KENNETH R & EDITH M 616 WHITE HORSE PIKE ATCO NJ 616 WHITE HORSE PIKE	08004-2474 PHB / 20	85,000 147,100 232,100		232,100			1	0.00 9,437.19 4,718.60
7	2403 4	2.52 AC 2SF 2.5200 AC	2	BRITTAIN LANCE STRIKER 2009 DUNBARTON DRIVE ATCO NJ 2009 DUNBARTON DRIVE	08004 PHB / 20	51,800 102,700 154,500		154,500			1	0.00 6,281.97 3,140.99
8	2404 1	0.66 AC PHONE EQUIP BLD .6600 AC	4A	NJ BELL TELE CO % DUFF & PHELPS PO BOX 2749 ADDISON, TX 2120 GENNESSEE AVENUE	75001 PHB / 20	9,900 9,500 19,400		19,400			1	0.00 788.80 394.40
9	2404 2	3.10 AC 3.1000 AC	15C	TOWNSHIP OF WATERFORD 2131 AUBURN AVE ATCO NJ 2100 GENNESSEE AVENUE	08004 PHB / 20	63,200 0 63,200		*Exempt*			1	0.00 0.00 0.00
10	2404 3	75X450 .7748 AC	15C	STATE OF NEW JERSEY C.O.A. MARKET ST & MCCARTER HWY NEWARK NJ 562 WHITE HORSE PIKE	07101 PHB / 20	12,000 0 12,000		*Exempt*			1	0.00 0.00 0.00
11	2501 1	2.95 AC 1SF 2.9500 AC	2	CINELLI THOMAS A JR & HEATHER L 626 BURNT MILL ROAD ATCO NJ 626 BURNT MILL ROAD	08004 RC / 20	71,000 93,200 164,200		164,200			1	0.00 6,676.37 3,338.19
12	2501 2	10.89 AC 10.8900 AC	1	GOEHRINGER STEVEN B 539 FIRST STREET ATCO NJ 565 FIRST STREET	08004-1947 RC / 20	29,800 0 29,800		29,800			1	0.00 1,211.67 605.84
13	2501 3	3.16 AC 1SF 3.1600 AC	2	FRANCHETTI JOHN W & LISA R 614 BURNT MILL ROAD ATCO NJ 614 BURNT MILL ROAD	08004 RR / 20	60,900 87,100 148,000		148,000			1	0.00 6,017.68 3,008.84
14	2502 1 QFARM	11.32 AC 11.3200 AC	3B	CULBERTSON ROBERT W 688 BURNT MILL ROAD ATCO NJ 646 BURNT MILL ROAD	08004 RR / 21	1,700 0 1,700		1,700			1	0.00 69.12 34.56
Page Totals						505,500 960,100	0	1,465,600				Block: 2502 Lot: 1

1	2	3	4	5	6	7	8	9	10	11		
Line	Block No Lot No. Qualification Account #	Land Dimensions Building Description Additional Lots Acreage	Prop Class	Owner's Name Address City State Property Location	Billing Code Zip Code Zoning/Tax Map Pg	Value	Exemptions Code Amount	Net Taxable Value	Deductions Code No Owners	Special Tax Codes	Num Units	Deduction Amt 2020 Tax 2021 1st
						Land Improvemnt Total						
1	2502 2	1.23 AC 2S	3A	CULBERTSON ROBERT W 688 BURNT MILL ROAD ATCO NJ	08004 RR / 21	50,000 134,200 184,200		184,200			1	0.00 7,489.57 3,744.79
2	2502 2 QFARM	12.09 AC 12.0900 AC	3B	CULBERTSON ROBERT W 688 BURNT MILL ROAD ATCO NJ	08004 RR / 21	1,800 0 1,800		1,800			1	0.00 77.25 38.63
3	2502 3	1 AC 1S1G	3A	CULBERTSON ROBERT W 672 BURNT MILL ROAD ATCO NJ	08004 RR / 20	50,000 104,500 154,500		154,500			1	0.00 6,281.97 3,140.99
4	2502 3 QFARM	14.15 AC 14.1500 AC	3B	CULBERTSON ROBERT W 672 BURNT MILL ROAD ATCO NJ	08004 RR / 21	12,200 0 12,200		12,200			1	0.00 508.25 254.13
5	2503 1	1.08 AC 2SF1G	2	KING KATHERINE JUNE 232 POPLAR AVE EVESHAM, NJ	08053 RR / 20	45,500 99,800 145,300		145,300			1	0.00 5,907.90 2,953.95
6	2503 2	1.3 AC 1SB1G	2	CARBONE MILDRED 558 OLD WHITE HORSE PIKE ATCO NJ	08004 RR / 20	48,000 176,900 224,900		224,900			1	0.00 9,144.43 4,572.22
7	2503 3	118.7X171 2S1G	2	WISTER MATTHEW D & KRISTEL A 562 OLD WHITE HORSE PIKE ATCO, NJ	08004 RR / 20	41,600 184,900 226,500		226,500	V1 2		1	250.00 8,959.49 4,479.75
8	2503 4	4.43 AC 1SF	2	MORROCCO PASQUALE F JR & DENISE M 570 OLD WHITE HORSE PIKE ATCO NJ	08004 RR / 21	60,400 195,700 256,100		256,100			1	0.00 10,413.03 5,206.52
9	2503 5	5.16 ACRES 5.1600 AC	2	HALEY MICHAEL N & HELEN G 578 OLD WHITE HORSE PIKE ATCO NJ	08004 RR / 20	63,400 222,900 286,300		286,300			1	0.00 11,640.96 5,820.48
10	2503 6	100X218 1SF	2	CELLA JANICE A & JACLYN S 655 BURNT MILL RD ATCO NJ	00000 RR / 20	45,000 105,500 150,500		150,500	W1 1		1	250.00 5,869.33 2,934.67
11	2503 7	7.47 AC 1SB1G	2	ACTLIEN LOAN SPV 7 LLC PO BOX 237174 NEW YORK NY	10023 RR / 20	68,600 61,400 130,000		130,000			1	0.00 5,285.80 2,642.90
12	2601 1	1.0954 AC 1SFR	2	PENVEN NEIL E 2223 4TH STREET ATCO NJ	08004 R1 / 21	50,600 79,400 130,000		130,000			1	0.00 5,285.80 2,642.90
13	2601 2	1.231 AC 2SF2G	2	SAWCZUK GEORGE & MARIE 2211 FOURTH ST ATCO NJ	08004 R1 / 21	53,700 153,900 207,600		207,600	V1 2		1	250.00 8,191.02 4,095.51
14	2601 3	128X157 .4613 AC	2	OLIVERI JOHN S & MARY H 688 MAPLE AVE ATCO NJ	08004 R1 / 21	46,200 113,100 159,300		159,300			1	0.00 6,477.14 3,238.57
Page Totals			V2 500 W1 250			637,000 1,632,200	0	2,269,200				Block: 2601 Lot: 3

1	2	3	4	5	6	7	8	9	10	11		
Line	Block No Lot No. Qualification Account #	Land Dimensions Building Description Additional Lots Acreage	Prop Class	Owner's Name Address City State Property Location	Billing Code Zip Code Zoning/Tax Map Pg	Value	Exemptions Code Amount	Net Taxable Value	Deductions Code No Owners	Special Tax Codes	Num Units	Deduction Amt 2020 Tax 2021 1st
						Land Improvemnt Total						
1	2601 4	.9 AC 1SF1G .9000 AC	2	CICCHINO JAMES D & ROCHELLE R 680 MAPLE AVE ATCO NJ 680 MAPLE AVENUE	08004 R1 / 21	56,300 116,000 172,300		172,300			1	0.00 7,005.72 3,502.86
2	2601 5	100X172.31 .3956 AC	2	REED ROBERT & LORETTA 674 MAPLE AVENUE ATCO NJ 674 MAPLE AVENUE	08004 R1 / 21	43,500 144,700 188,200		188,200			1	0.00 7,652.21 3,826.11
3	2601 6	.51 AC .5100 AC	2	KEARNEY JOHN F & BRENDA R 668 MAPLE AVENUE ATCO NJ 668 MAPLE AVENUE	08004 R1 / 21	46,300 138,500 184,800		184,800			1	0.00 7,513.97 3,756.99
4	2601 7	1.17 AC 1SB1G 1.1700 AC	2	REEVE JESSE L & SCHWARTZ STACEY A 2300 GENNESSEE AVE ATCO NJ 2300 GENNESSEE AVENUE	08004 R1 / 21	48,300 152,500 200,800		200,800			1	0.00 8,164.53 4,082.27
5	2601 8	130X155 OFFICE WAREHOUS .4626 AC	4A	RAVENKAMP EDWARD & JEAN 2308 GENNESSEE AVENUE ATCO NJ 2308 GENNESSEE AVENUE	08004 R1 / 21	53,200 108,000 161,200		161,200			1	0.00 6,554.39 3,277.20
6	2601 9	100X200 1SF1AG .4591 AC	2	RAVENKAMP EDWARD & DEBRA 2312 GENNESSEE AVE ATCO NJ 2312 GENNESSEE AVENUE	08004 R1 / 21	42,800 199,100 241,900		241,900			1	0.00 9,835.65 4,917.83
7	2601 10	1.45 AC 1SF1G 1.4500 AC	2	LEVOCH, RUDOLPH P JR & DARLENE 2318 GENNESSEE AVE ATCO NJ 2318 GENNESSEE AVENUE	08004 R1 / 21	51,200 131,100 182,300		182,300			1	0.00 7,412.32 3,706.16
8	2601 11	100X227 1SF .5211 AC	2	NAHF ROBERT W & THERESA R 2324 GENNESSEE AVE ATCO NJ 2324 GENNESSEE AVENUE	08004 R1 / 21	45,000 85,800 130,800		130,800	S1 1		1	250.00 5,068.33 2,534.17
9	2601 12	100X230 1SF .5280 AC	2	HAYS JAMES E & ELEANORE M 2328 GENNESSEE AVE ATCO NJ 2328 GENNESSEE AVENUE	08004 R1 / 21	45,000 95,300 140,300		140,300			1	0.00 5,704.60 2,852.30
10	2602 1	1.97 AC 1S 1.9700 AC	2	TAYLOR ROBERT G & BETTY L 621 RARITAN AVENUE ATCO NJ 621 RARITAN AVENUE	08004 R1 / 21	51,100 127,000 178,100		178,100			1	0.00 7,241.55 3,620.78
11	2602 2	195X288 1G 1.2893 AC	1	CONRAD GEORGE & MARITA 635 RARITAN AVE ATCO NJ 627 RARITAN AVENUE	08004-1830 R1 / 21	48,700 0 48,700		48,700			1	0.00 1,980.14 990.07
12	2602 3	1.94 AC 1SF 1.9400 AC	2	CONRAD GEORGE J & MARITA M 635 RARITAN AVE ATCO NJ 635 RARITAN AVENUE	08004 R1 / 21	51,900 118,000 169,900		169,900			1	0.00 6,908.13 3,454.07
13	2602 4	1.00 AC 1SB1G 1.0000 AC	2	DIETZ CARL S & JUDY C 643 RARITAN AVE ATCO NJ 643 RARITAN AVENUE	08004 R1 / 21	47,500 152,200 199,700		199,700			1	0.00 8,119.80 4,059.90
14	2602 5	1.26 AC 1SF1G 1.2600 AC	2	FISCHER DANIEL 80 HIGHLAND AVENUE ERIAL NJ 2227 FIFTH STREET	08081 R1 / 21	51,300 126,900 178,200		178,200			1	0.00 6,298.23 3,149.12
Page Totals				S1 250		682,100 1,695,100	0	2,377,200				Block: 2602 Lot: 5

1	2	3	4	5	6	7	8	9	10	11		
Line	Block No Lot No. Qualification Account #	Land Dimensions Building Description Additional Lots Acreage	Prop Class	Owner's Name Address City State Property Location	Billing Code Zip Code Zoning/Tax Map Pg	Value	Exemptions Code Amount	Net Taxable Value	Deductions Code No Owners	Special Tax Codes	Num Units	Deduction Amt 2020 Tax 2021 1st
						Land Improvemnt Total						
1	2602 6	100X218 2SF2G .5005 AC	2	RICHTER DON & NANCY - TRUSTEES 5920 FLOWERING SAGE CT RENO, NV 2223 FIFTH STREET	89511 R1 / 21	45,000 197,100 242,100		242,100			1	0.00 9,843.79 4,921.90
2	2602 7	100X218 1SF .5005 AC	2	YAMADA JESSE N 2217 FIFTH ST ATCO NJ 2217 FIFTH STREET	08004 R1 / 21	45,000 138,800 183,800		183,800			1	0.00 7,473.31 3,736.66
3	2602 8	100X218 1SF .5005 AC	2	CARLSEN WILLIAM M III 2215 FIFTH STREET ATCO NJ 2215 FIFTH STREET	08004 R1 / 21	45,000 99,200 144,200		144,200			1	0.00 5,863.17 2,931.59
4	2602 9	100X200 1SF1G .4591 AC	2	OBRISH JOSEPH W SR & NANCY J 2211 FIFTH ST ATCO NJ 2211 FIFTH STREET	08004 R1 / 021	45,000 119,500 164,500		164,500			1	0.00 6,688.57 3,344.29
5	2602 10	100X200 1SF .4591 AC	2	DORRELL, MICHAEL J. & CONNIE L. 2207 FIFTH STREET ATCO, NJ 2207 FIFTH STREET	08004 R1 / 021	45,000 108,500 153,500		153,500			1	0.00 6,241.31 3,120.66
6	2602 11	100X200 1SF2G .4591 AC	2	PATTON JEFFREY C & KIMBERLY A 726 MAPLE AVE ATCO NJ 726 MAPLE AVENUE	08004 R1 / 021	45,000 136,100 181,100		181,100			1	0.00 7,363.53 3,681.77
7	2602 12	100X300 1SF2G .6887 AC	2	ELLINGTON WILLIAM & DENYSE 720 MAPLE AVENUE ATCO NJ 720 MAPLE AVENUE	08004 R1 / 21	46,100 146,400 192,500		192,500			1	0.00 7,827.05 3,913.53
8	2602 13	100X300 1SF2G .6887 AC	2	MILLER KEITH C & DANIELLE 716 MAPLE AVE ATCO NJ 716 MAPLE AVENUE	08004 R1 / 21	46,100 121,500 167,600		167,600	V2	2	1	500.00 6,314.62 3,157.31
9	2602 14	1.24 AC 1,2400 AC	1	SINELNIK GREGORY & IRENE 70 GARDENS AVE BERLIN NJ 706 MAPLE AVENUE	08009 R1 / 21	6,200 0 6,200		6,200			1	0.00 252.09 126.05
10	2602 15	1.94 AC 1,9400 AC	2	BAGNELL DOROTHY M 696 MAPLE AVE ATCO NJ 696 MAPLE AVENUE	08004 R1 / 21	54,700 130,500 185,200		185,200	W1	1	1	250.00 7,280.23 3,640.12
11	2602 16	100X457 1SF 1.0491 AC	2	HALDEMAN, WALTER & MARGARET 2216 FOURTH STREET ATCO NJ 2216 FOURTH STREET	08004 R1 / 21	46,700 88,000 134,700		134,700			1	0.00 5,476.90 2,738.45
12	2602 17	100X457 1,0491 AC	2	LEFRANCOIS, DOROTHY H. 2218 4TH ST ATCO NJ 2218 FOURTH STREET	08004 R1 / 21	50,400 103,200 153,600		153,600			1	0.00 6,245.38 3,122.69
13	2602 18	100X457 1SF 1.0491 AC	2	FECZER MICHAEL D & BARBARA E 2222 FOURTH ST ATCO NJ 2222 FOURTH STREET	08004-1747 R1 / 21	50,400 120,500 170,900		170,900			1	0.00 6,948.79 3,474.40
14	2603 1	3.28 AC 1SF1G 3,2800 AC	2	WISE VICTORIA 657 RARITAN AVENUE ATCO NJ 657 RARITAN AVE	08004 R1 / 21	55,000 111,400 166,400		166,400			1	0.00 6,765.82 3,382.91
Page Totals				V2 500 W1 250		625,600 1,620,700	0	2,246,300				Block: 2603 Lot: 1

1	2	3	4	5	6	7	8	9	10	11		
Line	Block No Lot No. Qualification Account #	Land Dimensions Building Description Additional Lots Acreage	Prop Class	Owner's Name Address City State Property Location	Billing Code Zip Code Zoning/Tax Map Pg	Value	Exemptions Code Amount	Net Taxable Value	Deductions Code No Owners	Special Tax Codes	Num Units	Deduction Amt 2020 Tax 2021 1st
						Land Improvemnt Total						
1	2603 2	137X200 1SF .6290 AC	2	KUNITZ EDWARD B IV & JENNIFER L 2564 TODD COURT ATCO NJ 667 RARITAN AVENUE	08004 R1 / 21	46,300 85,400 131,700		131,700			1	0.00 5,104.92 2,552.46
2	2603 3	113X200 .5188 AC	15C	TOWNSHIP OF WATERFORD 2131 AUBURN AVE ATCO, NJ 673 RARITAN AVENUE	08004 R1 / 21	13,000 0 13,000		*Exempt*			1	0.00 0.00 0.00
3	2603 4	6.50 AC 1SF2G 6.5000 AC	2	KOENIG LAURIE J 681 RARITAN AVENUE ATCO NJ 681 RARITAN AVENUE	08004 RR 6 / 21	63,800 228,700 292,500		292,500			1	0.00 11,893.05 5,946.53
4	2603 5	3.50 AC 2SF1G 3.5000 AC	2	KOENIG JOSEPH F III & LAURIE J 681 RARITAN AVENUE ATCO NJ 693 RARITAN AVENUE	08004 RR / 26	59,400 109,900 169,300		169,300			1	0.00 6,883.74 3,441.87
5	2603 6	9.00 AC 9.0000 AC	2	MONSERRATE DAVID & FREDESVINDA 709 RARITAN AVE ATCO, NJ 709 RARITAN AVENUE	08004 RR / 26	77,500 132,000 209,500		209,500			1	0.00 8,518.27 4,259.14
6	2603 7	100X380 .8724 AC	1	PIOT FRANCIS WILLIAM 826 PLYMOUTH DR ATCO NJ 752 MAPLE AVENUE	08004-1860 R1 / 21	16,400 0 16,400		16,400			1	0.00 666.82 333.41
7	2603 8	100X380 2SF1G .8724 AC	2	PIOT FRANCIS WILLIAM 826 PLYMOUTH RD ATCO NJ 748 MAPLE AVENUE	08004 R1 / 21	46,400 172,100 218,500		218,500			1	0.00 8,884.21 4,442.11
8	2603 9	100X380 1SF .8724 AC	2	TAYLOR BENJAMIN R 744 MAPLE AVENUE ATCO NJ 744 MAPLE AVENUE	08004 R1 / 21	46,400 154,700 201,100		201,100			1	0.00 8,176.73 4,088.37
9	2603 11	108X380 1SF 10 .9421 AC	2	DEMARCO ANTHONY 738 MAPLE AVE ATCO NJ 738 MAPLE AVENUE	08004 R1 / 21	47,200 110,100 157,300		157,300			1	0.00 6,395.82 3,197.91
10	2603 12	125X150 1SF .4304 AC	2	SCHAFFER CHARLES P JR 734 MAPLE AVENUE ATCO NJ 734 MAPLE AVENUE	08004 R1 / 21	45,800 83,300 129,100		129,100			1	0.00 5,249.21 2,624.61
11	2603 13	115X125 .3300 AC	1	DE MARCO ANTHONY P 479 CHURCH STREET ATCO NJ 2208 FIFTH STREET	08004 R1 / 21	11,200 0 11,200		11,200			1	0.00 455.39 227.70
12	2603 14	115X125 1SF .3300 AC	2	DEANNUNTIS STEVEN J & LORI L 499 W ATLANTIC AVENUE ATCO NJ 2212 FIFTH STREET	08004 R1 / 21	44,000 83,600 127,600		127,600			1	0.00 5,188.22 2,594.11
13	2603 15	1.4 AC 1.4000 AC	2	WISE WILLIAM 2222 FIFTH STREET ATCO NJ 2222 FIFTH STREET	08004 R1 / 21	52,000 6,400 58,400		58,400			1	0.00 2,374.54 1,187.27
14	2604 1	2.02 AC 2SF1G 2.0200 AC	2	LECONEY WILLIAM A JR & KATHRYN A 2296 GENNESSEE AVE ATCO NJ 2296 GENNESSEE AVENUE	08004 R1 / 21	55,100 149,700 204,800		204,800			1	0.00 8,327.17 4,163.59
Page Totals						611,500 1,315,900	0	1,927,400				Block: 2604 Lot: 1

1	2	3	4	5	6	7	8	9	10	11		
Line	Block No Lot No. Qualification Account #	Land Dimensions Building Description Additional Lots Acreage	Prop Class	Owner's Name Address City State Property Location	Billing Code Zip Code Zoning/Tax Map Pg	Value	Exemptions Code Amount	Net Taxable Value	Deductions Code No Owners	Special Tax Codes	Num Units	Deduction Amt 2020 Tax 2021 1st
						Land Improvemnt Total						
1	2604 2	4.675 AC	2	THOMPSON JOEL & ALLISON 661 MAPLE AVE ATCO NJ 661 MAPLE AVENUE	08004 R1 / 21	70,300 165,700 236,000		236,000			1	0.00 9,595.76 4,797.88
2	2604 3	6.3 AC 1.5SF	2	IULIUCCI LONNY & CONNIE 665 MAPLE AVENUE ATCO NJ 665 MAPLE AVENUE	08004 R1 / 21	73,400 176,100 249,500		249,500			1	0.00 10,144.67 5,072.34
3	2604 4	169X300 1SB1G	2	KOCH CHARLES A M 669 MAPLE AVE ATCO NJ 669 MAPLE AVENUE	08004-1717 R1 / 21	45,100 107,200 152,300		152,300			1	0.00 6,192.52 3,096.26
4	2604 5	200X393 1.5SF	2	OCCHIUZZO JOSEPH M 679 MAPLE AVE ATCO NJ 679 MAPLE AVENUE	08004 R1 / 21	54,000 155,500 209,500		209,500			1	0.00 8,518.27 4,259.14
5	2604 6	1.65 AC 1SF	2	MERLOT ASSOCIATES LLC PO BOX 445 ATCO NJ 689 MAPLE AVENUE	08004 R1 / 21	53,300 184,800 238,100		238,100			1	0.00 9,681.15 4,840.58
6	2604 7	300X150 1SF1G	2	TAPPER JUDITH A 999 RARITAN AVE ATCO NJ 703 MAPLE AVENUE	08004 R1 / 21	51,200 158,800 210,000		210,000			1	0.00 8,538.60 4,269.30
7	2604 8	1.86 AC	1	MERLOT ASSOCIATES LLC PO BOX 445 ATCO NJ 444 MAPLE AVENUE	08004 R1 / 21	1,500 0 1,500		1,500			1	0.00 60.99 30.50
8	2604 9	4.3 AC 1SF	2	BIGGIO ALFRED V JR & CHRISTINA L 713 MAPLE AVE ATCO NJ 713 MAPLE AVENUE	08004 R1 / 21	66,500 143,400 209,900		209,900			1	0.00 8,534.53 4,267.27
9	2604 10	1.0 AC 1SF2G	2	DIBLASI KEVIN J & KAREN D 717 MAPLE AVE ATCO NJ 717 MAPLE AVENUE	08004 R1 / 21	50,000 226,500 276,500		276,500			1	0.00 11,242.49 5,621.25
10	2604 11	1.22 AC	2	SCHAAF GLENN & FRANCES M 719 MAPLE AVE ATCO NJ 719 MAPLE AVENUE	08004 R1 / 21	51,700 131,200 182,900		182,900	V1 2		1	250.00 7,186.71 3,593.36
11	2604 12	2.36 AC 1SB1G	2	COOK HARRY W JR 723 MAPLE AVENUE ATCO NJ 723 MAPLE AVENUE	08004 R1 / 21	56,800 115,000 171,800		171,800			1	0.00 6,985.39 3,492.70
12	2604 13	1.0 AC 1SF	2	BASH EDWARD A & PATRICIA 727 MAPLE AVENUE ATCO NJ 727 MAPLE AVENUE	08004-1717 R1 / 21	50,000 149,000 199,000		199,000			1	0.00 8,091.34 4,045.67
13	2604 14	150X290 2SF	2	MCGINNIS ROBERT T & LISA M 735 MAPLE AVENUE ATCO NJ 735 MAPLE AVENUE	08004 R1 / 21	50,000 212,200 262,200		262,200			1	0.00 10,661.05 5,330.53
14	2604 15	4.23 AC 2SF	2	CAMPION BARCLAY M & JANET E 739 MAPLE AVE ATCO NJ 739 MAPLE AVENUE	08004-1717 R1 / 21	66,200 255,000 321,200		321,200			1	0.00 13,059.99 6,530.00
Page Totals			V1 250			740,000 2,180,400	0	2,920,400				Block: 2604 Lot: 15

1	2	3	4	5	6	7	8	9	10	11		
Line	Block No Lot No. Qualification Account #	Land Dimensions Building Description Additional Lots Acreage	Prop Class	Owner's Name Address City State Property Location	Billing Code Zip Code Zoning/Tax Map Pg	Value Land Improvemnt Total	Exemptions Code Amount	Net Taxable Value	Deductions Code No Owners	Special Tax Codes	Num Units	Deduction Amt 2020 Tax 2021 1st
1	2604 16	3.33 ACRES 3.3300 AC	2	THOMAS PETER & PATRICIA 741 MAPLE AVENUE ATCO NJ 741 MAPLE AVENUE	08004 R1 / 21	62,200 317,000 379,200		379,200			1	0.00 15,418.27 7,709.14
2	2604 17	1.6 AC 1SF 1.6000 AC	2	HANNIGAN MICHAEL & LYNN 745 MAPLE AVE ATCO NJ 745 MAPLE AVENUE	08004-1717 RR / 21	53,000 94,600 147,600		147,600			1	0.00 6,001.42 3,000.71
3	2604 18	1.42 AC 1SF1G 1.4200 AC	2	HALL JESSE 181 HADDON AVE WEST BERLIN, NJ 749 MAPLE AVENUE	08091 RR / 21	52,100 62,200 114,300		114,300			1	0.00 4,647.44 2,323.72
4	2604 19	100X150 1SF1G .3444 AC	2	BABLI SUSAN 757 MAPLE AVENUE ATCO NJ 757 MAPLE AVENUE	08004 RR / 21	43,500 69,100 112,600		112,600			1	0.00 4,578.32 2,289.16
5	2604 20	2.73 AC 1SF 2.7300 AC	2	STEEDLE JOHN M & NESSLER DEBBIE 751 MAPLE AVE ATCO NJ 751 MAPLE AVENUE	08004 RR / 21	58,700 106,400 165,100		165,100			1	0.00 6,712.97 3,356.49
6	2604 21	4.82 AC 2SF 4.8200 AC	2	BURNS FRANCIS & MARY 761 MAPLE AVE ATCO NJ 761 MAPLE AVENUE	08004 RR / 21	69,100 166,300 235,400		235,400	V1 2		1	250.00 9,321.36 4,660.68
7	2604 22	3.50 AC 3.5000 AC	2	KAYATI GEORGE J JR & MAUREEN 769 MAPLE AVE ATCO NJ 769 MAPLE AVENUE	08004 RR / 21	62,500 300,000 362,500		362,500			1	0.00 14,739.25 7,369.63
8	2604 23	3.32 AC 1SF 3.3200 AC	2	KAYATI GEORGE J JR & LORETTA KAYATI 773 MAPLE AVE ATCO NJ 773 MAPLE AVENUE	08004 RR / 21	61,600 126,200 187,800		187,800	W1 R1 1		1	500.00 7,135.95 3,567.98
9	2604 24	1.21 AC 2SF 25 1.2100 AC	2	SHUHART MARNEE S CINELLI- & GARY M 200 MYRTLE LANE BERLIN, NJ 783 MAPLE AVENUE	08009 RR / 21	56,300 28,400 84,700		84,700			1	0.00 3,443.90 1,721.95
10	2604 26	3.77 AC 1.5SF2G 3.7700 AC	2	ALLMAN ROBERT II & HANNIGAN JODI 779 MAPLE AVENUE ATCO NJ 779 MAPLE AVENUE	08004 RR / 21	63,100 198,500 261,600		261,600			1	0.00 10,636.66 5,318.33
11	2604 27	3.93 AC 1.5SF1G 29 3.9300 AC	2	PELIKOSKI ROBERT J & ANTHONY P JR 793 MAPLE AVENUE ATCO, NJ 793 MAPLE AVENUE	08004 RR / 21	63,800 65,900 129,700		129,700			1	0.00 5,273.60 2,636.80
12	2604 28	100X233 1SF1G .5349 AC	2	PELIKOSKI ANTHONY P JR 793 MAPLE AVENUE ATCO NJ 2123 SIXTH STREET	08004 RR / 21	45,000 124,400 169,400		169,400	V1 1		1	250.00 6,637.80 3,318.90
13	2604 30	6.08 ACS 1SF1G 6.0800 AC	2	BUTTERFIELD JOSEPH F & MARIE S 2106 SIXTH STREET ATCO NJ 2107 SIXTH STREET	08004 RR / 21	72,700 6,200 78,900		78,900			1	0.00 3,208.07 1,604.04
14	2604 31	10.05 AC 10.0500 AC	1	SINELNIK GREGORY 70 GARDENS AVE BERLIN NJ SIXTH STREET	08009 RC / 21	10,000 0 10,000		10,000			1	0.00 406.60 203.30
Page Totals				V2 500 W1 250 R1 250		773,600 1,665,200	0	2,438,800				Block: 2604 Lot: 31

1	2	3	4	5	6	7	8	9	10	11		
Line	Block No Lot No. Qualification Account #	Land Dimensions Building Description Additional Lots Acreage	Prop Class	Owner's Name Address City State Property Location	Billing Code Zip Code Zoning/Tax Map Pg	Value	Exemptions Code Amount	Net Taxable Value	Deductions Code No Owners	Special Tax Codes	Num Units	Deduction Amt 2020 Tax 2021 1st
						Land Improvemnt Total						
1	2604 32	9.31 AC 9.3100 AC	15C	NJ DEPT ENVIRONMENTAL PROTECTION 401 E STATE ST TRENTON NJ FIRST STREET	 08625 RC / 20	7,400 0 7,400		*Exempt*			1	0.00 0.00 0.00
2	2604 33	0.55 AC .5500 AC	15C	STATE OF NEW JERSEY PO BOX 402 TRENTON, NJ FIRST STREET	 08625 RC / 20	400 0 400		*Exempt*			1	0.00 0.00 0.00
3	2604 34	7.56 AC 7.5600 AC	1	CAMPION BARCLAY M & JANET E 739 MAPLE AVE ATCO NJ FIRST STREET	 08004-1717 RC / 21	7,600 0 7,600		7,600			1	0.00 309.02 154.51
4	2604 35	11.08 AC 11.0800 AC	1	MERLOT ASSOCIATES LLC PO BOX 445 ATCO NJ FIRST STREET	 08004 RC / 20	10,000 0 10,000		10,000			1	0.00 406.60 203.30
5	2604 36	48.74 AC 48.7400 AC	1	GOEHRINGER STEVEN B 539 FIRST ST ATCO NJ 704 FIRST STREET	 08004 RC / 21	85,300 0 85,300		85,300			1	0.00 3,468.30 1,734.15
6	2604 37	9.29 AC 9.2900 AC	1	J C TOMASKI CORP 2384 ELLWOOD AVENUE ATCO NJ 524 FIRST STREET	 08004 R1 / 21	37,500 0 37,500		37,500			1	0.00 1,524.75 762.38
7	2604 38	70 X 100 PUMP STATION .1607 AC	15C	TOWNSHIP OF WATERFORD 2131 AUBURN AVE ATCO NJ 634 FIRST STREET	 08004 RPF / 21	9,000 9,500 18,500		*Exempt*			1	0.00 0.00 0.00
8	2604 39	.574 AC .5740 AC	2	SYLVIA CHRISTOPHER PAUL & BRANDI 522 FIRST STREET ATCO NJ 522 FIRST STREET	 08004 / 21	47,500 235,700 283,200		283,200			1	0.00 11,514.91 5,757.46
9	2604 40	100 X 200 .4591 AC	2	STAUFFER BETH ANN 2244 GENNESSEE AVENUE ATCO, NJ 2244 GENNESSEE AVENUE	 08004 R1 / 21	45,000 153,100 198,100		198,100			1	0.00 8,054.75 4,027.38
10	2604 41	100 X 200 .4591 AC	2	HANDZUS NORMAN & ALEXANDRA I 2248 GENNESSEE AVENUE ATCO NJ 2248 GENNESSEE AVENUE	 08004 R1 / 21	45,000 134,400 179,400		179,400			1	0.00 7,294.40 3,647.20
11	2604 42	100 X 200 .4591 AC	2	RICEVUTO ANTHONY T 2252 GENNESSEE AVENUE ATCO NJ 2252 GENNESSEE AVENUE	 08004 R1 / 21	45,000 112,000 157,000		157,000			1	0.00 6,383.62 3,191.81
12	2604 43	100 X 200 .4591 AC	2	KING NANCY L 2256 GENNESSEE AVE ATCO NJ 2256 GENNESSEE AVENUE	 08004 R1 / 21	45,000 142,000 187,000		187,000			1	0.00 7,603.42 3,801.71
13	2604 44	100X240 IRR .0000 AC	2	FRAUENHOFFER DEREK JOSEPH 2260 GENNESSEE AVENUE ATCO NJ 2260 GENNESSEE AVENUE	 08004 R1 / 21	45,000 177,300 222,300		222,300			1	0.00 9,038.72 4,519.36
14	2604 45	130X300 IRR 1.5SF .0000 AC	2	DONNELLY DAVID E & DAWN M 2264 GENNESSEE AVE ATCO NJ 2264 GENNESSEE AVENUE	 08004 R1 / 21	50,600 185,900 236,500		236,500			1	0.00 9,616.09 4,808.05
Page Totals						463,500 1,140,400	0	1,603,900				Block: 2604 Lot: 45

1	2	3	4	5	6	7	8	9	10	11		
Line	Block No Lot No. Qualification Account #	Land Dimensions Building Description Additional Lots Acreage	Prop Class	Owner's Name Address City State Property Location	Billing Code Zip Code Zoning/Tax Map Pg	Value Land Improvemnt Total	Exemptions Code Amount	Net Taxable Value	Deductions Code No Owners	Special Tax Codes	Num Units	Deduction Amt 2020 Tax 2021 1st
1	2701 1	105X205 1SF1G .4941 AC	2	FOUND, GLORIA B 673 SIXTH ST ATCO NJ 673 SIXTH STREET	08004 R1 / 22	45,500 128,800 174,300		174,300	W1 1	1	250.00 6,837.04 3,418.52	
2	2701 2	105X205 .4941 AC	2	SLATER JOSEPH & SHANNON 679 SIXTH STREET ATCO NJ 679 SIXTH STREET	08004 R1 / 22	45,500 122,800 168,300		168,300		1	0.00 6,843.08 3,421.54	
3	2701 3	105X210 1SF .5062 AC	2	LINDSEY ROBERT W & LINDA H 683 SIXTH ST ATCO NJ 683 SIXTH STREET	08004 R1 / 22	45,500 114,100 159,600		159,600		1	0.00 6,489.34 3,244.67	
4	2701 4	105X205 .4941 AC	2	SMITH KATHLEEN M 687 SIXTH ST ATCO, NJ 687 SIXTH STREET	08004 R1 / 22	45,500 153,300 198,800		198,800		1	0.00 8,083.21 4,041.61	
5	2701 5	105X210 1SF .5062 AC	2	PIANTADOSI ALBERT J & JANICE L 2341 ELLWOOD AVE ATCO, NJ 2341 ELLWOOD AVENUE	08004 R1 / 22	45,500 118,000 163,500		163,500		1	0.00 6,647.91 3,323.96	
6	2701 6	105X210 .5062 AC	2	LUCAS THOMAS R PO BOX 358 NEW LISBON, NJ 2337 ELLWOOD AVENUE	08064 R1 / 22	45,500 124,900 170,400		170,400		1	0.00 6,928.46 3,464.23	
7	2701 7	105X210 1SF1G .5062 AC	2	US BANK TRUST NA % RESICAP 3701 REGENT BLVD ST 200 IRVING, TX 2333 ELLWOOD AVENUE	75063 R1 / 22	45,500 154,000 199,500		199,500		1	0.00 8,111.67 4,055.84	
8	2701 8	105X210 .5062 AC	2	COHEN DEREK T & BERNADETTE M 2329 ELLWOOD AVE ATCO NJ 2329 ELLWOOD AVENUE	08004 R1 / 22	45,500 168,300 213,800		213,800		1	0.00 8,693.11 4,346.56	
9	2701 9	100X233 1SF .5349 AC	2	WEYAND ROBERT A JR 2325 ELLWOOD AVENUE ATCO NJ 2325 ELLWOOD AVENUE	08004 R1 / 22	45,000 113,300 158,300		158,300		1	0.00 6,436.48 3,218.24	
10	2701 10	100X233 1SF .5349 AC	2	FITZPATRICK THOMAS 2321 ELLWOOD AVE ATCO NJ 2321 ELLWOOD AVENUE	08004 R1 / 22	42,900 98,600 141,500		141,500		1	0.00 5,753.39 2,876.70	
11	2701 11	110X188 1SF .4747 AC	2	REIFF HAROLD W & ELEANOR L 640 FIFTH ST ATCO NJ 640 FIFTH STREET	08004 R1 / 22	45,500 119,500 165,000		165,000		1	0.00 6,708.90 3,354.45	
12	2701 12	100X200 2SF .4591 AC	2	CIRANNI GIOVONNI & GINA 638 FIFTH ST ATCO NJ 638 FIFTH STREET	08004 R1 / 22	45,000 145,700 190,700		190,700		1	0.00 7,753.86 3,876.93	
13	2701 13	105X150 1S .3616 AC	2	GALLO JOSEPH JOHN 632 FIFTH STREET ATCO NJ 632 FIFTH STREET	08004 R1 / 22	44,000 94,900 138,900		138,900		1	0.00 5,647.67 2,823.84	
14	2701 14	105X150 2SF2G .3616 AC	2	COZENS GWEN A & CHARLES 626 5TH ATREET ATCO NJ 626 FIFTH STREET	08004 R1 / 22	44,000 73,000 117,000		117,000		1	0.00 4,757.22 2,378.61	
Page Totals											Block: 2701 Lot: 14	
			W1 250			630,400 1,729,200	0	2,359,600				

1	2	3	4	5	6	7	8	9	10	11		
Line	Block No Lot No. Qualification Account #	Land Dimensions Building Description Additional Lots Acreage	Prop Class	Owner's Name Address City State Property Location	Billing Code Zip Code Zoning/Tax Map Pg	Value	Exemptions Code Amount	Net Taxable Value	Deductions Code No Owners	Special Tax Codes	Num Units	Deduction Amt 2020 Tax 2021 1st
						Land Improvemnt Total						
1	2701 15	0.48 AC .4800 AC	2	SOWERS ROBERT A III & KELLIE J 2316 DENVER AVE ATCO NJ 2316 DENVER AVENUE	08004 R1 / 22	45,700 123,300 169,000		169,000			1	0.00 6,871.54 3,435.77
2	2701 16	0.48 AC .4800 AC	2	COLLER MICHAEL T & CECILIA S 2320 DENVER AVE ATCO NJ 2320 DENVER AVENUE	08004 R1 / 22	45,700 75,000 120,700		120,700			1	0.00 4,907.66 2,453.83
3	2701 17	105X210 1SF1G .5062 AC	2	SILCOX ROBERT 2324 DENVER AVENUE ATCO NJ 2324 DENVER AVENUE	08004 R1 / 22	45,500 98,400 143,900		143,900			1	0.00 5,850.97 2,925.49
4	2701 18	105X210 .5062 AC	2	GRIMES MILTON H & THERESA 2328 DENVER AVE ATCO NJ 2328 DENVER AVENUE	08004 R1 / 22	45,500 119,400 164,900		164,900			1	0.00 6,704.83 3,352.42
5	2701 19	105X210 1SF1G .5062 AC	2	MELCHIORRE DAVID B & LINDA V 2332 DENVER AVE ATCO NJ 2332 DENVER AVENUE	08004 R1 / 22	45,500 146,300 191,800		191,800			1	0.00 7,798.59 3,899.30
6	2701 20	105X210 1SF .5062 AC	2	LANZA JOHN D & NANETTE E 1011 NW CHERRY HILL RD WHITE SALMON, WA 2336 DENVER AVENUE	98672 R1 / 22	45,500 110,000 155,500		155,500			1	0.00 6,322.63 3,161.32
7	2702 1	100X200 1SF .4591 AC	2	SMITH STANLEY D & SHERYL A 2350 ELLWOOD AVENUE ATCO NJ 2350 ELLWOOD AVENUE	08004 R1 / 22	45,000 114,800 159,800		159,800			1	0.00 6,497.47 3,248.74
8	2702 2	100X225 1SF1G .5165 AC	2	STEPHENS CHARLES L & LAVERNE D 703 SIXTH ST ATCO NJ 703 SIXTH STREET	08004 R1 / 22	45,300 121,400 166,700		166,700			1	0.00 6,778.02 3,389.01
9	2702 3	100X250 1SF .5739 AC	2	GEARY JACQUELINE 707 SIXTH STREET ATCO NJ 707 SIXTH STREET	08004 R1 / 22	45,800 114,100 159,900		159,900			1	0.00 6,501.53 3,250.77
10	2702 4	100X250 2SF1G .5739 AC	2	WITTKOPP MARY & STEVEN 711 SIXTH STREET ATCO NJ 711 SIXTH STREET	08004 R1 / 22	45,800 128,900 174,700		174,700			1	0.00 7,103.30 3,551.65
11	2702 5	100X250 1SF1G .5739 AC	2	US BANK TRUST NA % RESICAP 3701 REGENT BLVD ST 200 IRVING, TX 713 SIXTH STREET	75063 R1 / 22	45,800 133,200 179,000		179,000			1	0.00 7,278.14 3,639.07
12	2702 6	100X250 1SF .5739 AC	2	KNAPP JOHN W & LINDA L 717 SIXTH ST ATCO NJ 717 SIXTH STREET	08004 R1 / 22	45,800 120,500 166,300		166,300			1	0.00 6,761.76 3,380.88
13	2702 7	0.57 AC 1SF1G .5700 AC	2	TAYLOR OLIVE ELAINE 721 SIXTH ST ATCO NJ 721 SIXTH STREET	08004 R1 / 22	45,800 100,500 146,300		146,300			1	0.00 5,948.56 2,974.28
14	2702 8	100X250 1SF1G .5739 AC	2	SHELLHAS FREDERICK & SUZANNE 725 SIXTH STREET ATCO NJ 725 SIXTH STREET	08004 R1 / 22	45,800 119,600 165,400		165,400			1	0.00 6,725.16 3,362.58
Page Totals						638,500 1,625,400	0	2,263,900				Block: 2702 Lot: 8

1	2	3	4	5	6	7	8	9	10	11		
Line	Block No Lot No. Qualification Account #	Land Dimensions Building Description Additional Lots Acreage	Prop Class	Owner's Name Address City State Property Location	Billing Code Zip Code Zoning/Tax Map Pg	Value	Exemptions Code Amount	Net Taxable Value	Deductions Code No Owners	Special Tax Codes	Num Units	Deduction Amt 2020 Tax 2021 1st
						Land Improvemnt Total						
1	2702 9	2.84 AC 2.8400 AC	2	STAUFFER JOHN M & JOCELYN T 678 FIFTH STREET ATCO NJ 678 FIFTH STREET	08004 R1 / 22	59,200 138,500 197,700		197,700			1	0.00 8,038.48 4,019.24
2	2702 10	2.840 AC 2.8400 AC	2	MORROCCO PASQUALE F III 674 FIFTH STREET ATCO NJ 674 FIFTH STREET	08004 R1 / 22	64,200 94,400 158,600		158,600			1	0.00 6,448.68 3,224.34
3	2702 11	0.57 AC 1SF .5700 AC	2	SANTOS HEATHER C 670 FIFTH STREET ATCO NJ 670 FIFTH STREET	08004 R1 / 22	46,300 78,800 125,100		125,100			1	0.00 5,086.57 2,543.29
4	2702 13	267X750 2SF1G 12 4.5971 AC	2	FERRANTE THOMAS M & LAURETTA 658 FIFTH ST ATCO NJ 658 FIFTH STREET	08004 R1 / 22	68,000 171,000 239,000		239,000			1	0.00 9,717.74 4,858.87
5	2702 14	100X200 1SF .4591 AC	2	CIANCIO VINCETTA JEAN 654 FIFTH STREET ATCO NJ 654 FIFTH STREET	08004 R1 / 22	45,000 91,800 136,800		136,800	W1 1		1	250.00 5,312.29 2,656.15
6	2702 15	100 X 170 1SF .3903 AC	2	MC KELVLEY JOHN J JR & PAMELA J 2310 ELLWOOD AVE ATCO NJ 2310 ELLWOOD AVENUE	08004 R1 / 22	44,100 115,100 159,200		159,200			1	0.00 6,473.07 3,236.54
7	2702 16	100 X 170 2SF .3903 AC	2	WEIDO JAMES A & DAWN D 2316 ELLWOOD AVE ATCO NJ 2316 ELLWOOD AVENUE	08004 R1 / 22	44,100 146,100 190,200		190,200			1	0.00 7,733.53 3,866.77
8	2702 17	0.61 AC 1SF1G .6100 AC	2	MATHES LUKE C & GENDRACHI GINA M 2320 ELLWOOD AVENUE ATCO NJ 2320 ELLWOOD AVENUE	08004 R1 / 22	45,800 137,200 183,000		183,000			1	0.00 7,440.78 3,720.39
9	2702 18	100X270 1SF1G .6198 AC	2	TAIT IAN J & KRISTIE M 2324 ELLWOOD AVENUE ATCO NJ 2324 ELLWOOD AVENUE	08004 R1 / 22	45,800 116,400 162,200		162,200			1	0.00 6,595.05 3,297.53
10	2702 19	100X270 1SF .6198 AC	2	MENA DOLORES M & GOOD JOHN R 2328 ELLWOOD AVENUE ATCO NJ 2328 ELLWOOD AVENUE	08004 R1 / 22	45,800 126,300 172,100		172,100			1	0.00 6,997.59 3,498.80
11	2702 20	100X270 1SF1G .6198 AC	2	SIMONE JOSEPH C & LINDSAY M 1711 HUNTINGDON MEWS CLEMENTON NJ 2332 ELLWOOD AVENUE	08021 R1 / 22	45,800 194,100 239,900		239,900			1	0.00 9,754.33 4,877.17
12	2702 21	100X270 .6198 AC	2	CAMPBELL BRIAN & KIMBERLY 2336 ELLWOOD AVE ATCO NJ 2336 ELLWOOD AVENUE	08004 R1 / 22	45,800 102,400 148,200		148,200			1	0.00 6,025.81 3,012.91
13	2702 22	100X235 2SF1G .5395 AC	2	MURPHY MICHAEL K & MARLENE 2340 ELLWOOD AVE ATCO NJ 2340 ELLWOOD AVENUE	08004 R1 / 22	45,500 129,700 175,200		175,200			1	0.00 7,123.63 3,561.82
14	2702 23	100X200 1SF1G .4591 AC	2	STOOTS, PATRICIA D 2344 ELLWOOD AVE ATCO NJ 2344 ELLWOOD AVENUE	08004 R1 / 22	45,000 127,100 172,100		172,100	W1 1		1	250.00 6,747.59 3,373.80
Page Totals				W2 500		690,400 1,768,900	0	2,459,300				Block: 2702 Lot: 23

1	2	3	4	5	6	7	8	9	10	11		
Line	Block No Lot No. Qualification Account #	Land Dimensions Building Description Additional Lots Acreage	Prop Class	Owner's Name Address City State Property Location	Billing Code Zip Code Zoning/Tax Map Pg	Value	Exemptions Code Amount	Net Taxable Value	Deductions Code No Owners	Special Tax Codes	Num Units	Deduction Amt 2020 Tax 2021 1st
						Land Improvemnt Total						
1	2703 1	3.34 AC 3.3400 AC	2	GUERRERO JAIME 696 5TH STREET ATCO NJ 696 FIFTH STREET	08004 R1 / 22	55,500 193,400 248,900		248,900			1	0.00 10,120.27 5,060.14
2	2703 2	100X200 .4591 AC	2	SCHAEFFER GORDON A III & MARY KATE 747 6TH STREET ATCO NJ 747 SIXTH STREET	08004 RR / 22	45,000 111,900 156,900		156,900			1	0.00 6,379.55 3,189.78
3	2703 3	118X200 .5418 AC	2	LEVERING PAUL A & FRANCES M 751 SIXTH ST ATCO NJ 751 SIXTH STREET	08004 RR / 22	46,900 95,600 142,500		142,500	S1 2		1	250.00 5,544.05 2,772.03
4	2703 4	100 X 200 1SF1G .4591 AC	2	DRAYTON DALE L JR & TARYN 757 SIXTH STREET ATCO, NJ 757 SIXTH STREET	08004 RR / 22	45,000 112,000 157,000		157,000			1	0.00 6,383.62 3,191.81
5	2703 5	100 X 200 2SF1G .4591 AC	2	SHETTER MARK & TARA L 761 SIXTH STREET ATCO NJ 761 SIXTH STREET	08004-1153 RR / 22	45,000 145,300 190,300		190,300			1	0.00 7,737.60 3,868.80
6	2703 6	100X200 1SF .4591 AC	2	DEMAIO JOHN & CIPPARONE LAUREN 765 SIXTH STREET ATCO NJ 765 SIXTH STREET	08004 RR / 22	45,000 163,100 208,100		208,100			1	0.00 8,461.35 4,230.68
7	2703 7	100X200 1SF .4591 AC	2	GUERRERO AMBRODIO & ELAINE 769 SIXTH STREET ATCO NJ 769 SIXTH STREET	08004 RR / 22	45,000 110,300 155,300		155,300			1	0.00 6,314.50 3,157.25
8	2703 8	3.30 AC 3.3000 AC	2	STECK JOHN J & MARIE 686 RARITAN AVE ATCO NJ 686 RARITAN AVENUE	08004 RR / 22	58,400 261,600 320,000		320,000			1	0.00 13,011.20 6,505.60
9	2703 8.01	3.20 AC 3.2000 AC	1	STECK JOHN J JR 460 E ATLANTIC AVE ATCO NJ 682 RARITAN AVENUE	08004 RR / 22	61,000 0 61,000		61,000			1	0.00 2,480.26 1,240.13
10	2703 8.02	3.20 AC 3.2000 AC	1	STECK JOHN J & MARIE 686 RARITAN AVE ATCO NJ 690 RARITAN AVENUE	08004 RR / 22	61,000 0 61,000		61,000			1	0.00 2,480.26 1,240.13
11	2703 9	3.21 AC 1SF 3.2100 AC	15F	PATTERSON GREGORY C 686 FIFTH ST ATCO NJ 686 FIFTH STREET	08004 R1 / 22	61,100 139,100 200,200		*Exempt*			1	0.00 0.00 0.00
12	2703 10	2.48 AC 2.4800 AC	2	NICOLO VINCENT T 694 FIFTH STREET ATCO NJ 694 FIFTH STREET	08004 R1 / 22	57,400 140,500 197,900		197,900			1	0.00 8,046.61 4,023.31
13	2704 1	100X230 1SF1G .5280 AC	2	DAVIS, CHARLES G. & NANNIE K. 685 FIFTH ST ATCO NJ 685 FIFTH STREET	08004 R1 / 21	45,000 124,700 169,700		169,700	S1 2		1	250.00 6,650.00 3,325.00
14	2704 2	100X230 1SF .5280 AC	2	ARENA JOSEPH S & BARBARA A 689 FIFTH ST ATCO NJ 689 FIFTH STREET	08004-1810 R1 / 21	45,000 133,800 178,800		178,800			1	0.00 7,270.01 3,635.01
Page Totals				S2 500		655,200 1,592,200	0	2,247,400				Block: 2704 Lot: 2

1	2	3	4	5	6	7	8	9	10	11		
Line	Block No Lot No. Qualification Account #	Land Dimensions Building Description Additional Lots Acreage	Prop Class	Owner's Name Address City State Property Location	Billing Code Zip Code Zoning/Tax Map Pg	Value	Exemptions Code Amount	Net Taxable Value	Deductions Code No Owners	Special Tax Codes	Num Units	Deduction Amt 2020 Tax 2021 1st
						Land Improvemnt Total						
1	2704 3	100X230 1SF .5280 AC	2	FARIS STEVEN 693 FIFTH ST ATCO NJ 693 FIFTH STREET	08004 R1 / 21	45,000 131,100 176,100		176,100			1	0.00 7,160.23 3,580.12
2	2704 4	0.88 AC .8800 AC	1	SINELNIK GREGORY & IRENE 70 GARDENS AVE BERLIN NJ 701 FIFTH STREET	08009 R1 / 21	21,000 0 21,000		21,000			1	0.00 853.86 426.93
3	2704 5	2.46 AC 1SF1G 2.4600 AC	2	DURHAM LINDA 636 RARITAN AVENUE ATCO NJ 636 RARITAN AVENUE	08004 R1 / 21	54,400 85,700 140,100		140,100	V1 1		1	250.00 5,446.47 2,723.24
4	2705 1	100X210 1SF .4821 AC	2	MERTZ NANCY J 2308 ELWOOD AVE ATCO NJ 2308 ELLWOOD AVENUE	08004 R1 / 21	45,000 81,500 126,500		126,500			1	0.00 5,143.49 2,571.75
5	2705 2	.96 AC .9600 AC	2	CEKALA RONALD & JEANNE H 655 FIFTH STREET ATCO NJ 655 FIFTH STREET	08004 R1 / 21	56,000 226,900 282,900		282,900			1	0.00 11,502.71 5,751.36
6	2705 3	2.64 AC 1SB1G 2.6400 AC	2	HARVEY DOUGLAS 150 COOPER RD #H21 WEST BERLIN NJ 673 FIFTH STREET	08091 R1 / 21	58,200 122,400 180,600		180,600			1	0.00 7,343.20 3,671.60
7	2705 4	1.33 AC 1.3300 AC	2	BRIGHT VINCENT D & MOCARSKI RHONDA 677 FIFTH STREET ATCO NJ 677 FIFTH STREET	08004-1812 / 21	51,700 217,600 269,300		269,300			1	0.00 10,949.74 5,474.87
8	2705 5	1.434 ACRES 1.4340 AC	2	SHENDOCK MARK & JENNIFER F 681 5TH STREET ATCO NJ 681 FIFTH STREET	08004 / 21	52,200 189,700 241,900		241,900			1	0.00 9,835.65 4,917.83
9	2705 6	0.57 AC .5700 AC	2	PANAGOPOYLOS KONSTANTINOS BENJAMIN 2208 WINDSOR DR ATCO NJ 2208 WINDSOR DRIVE	08004 R1 / 21	42,700 116,900 159,600		159,600			1	0.00 6,489.34 3,244.67
10	2705 7	0.55 AC .5500 AC	2	OLIVER CAITLIN R & SNOKE JASON B 2206 WINDSOR DR ATCO NJ 2206 WINDSOR DRIVE	08004 R1 / 21	45,400 123,000 168,400		168,400			1	0.00 6,847.14 3,423.57
11	2705 8	240X250 1SF 1.3774 AC	2	MORROCCO JOHN J & JOYCE 622 RARITAN AVE ATCO NJ 622 RARITAN AVENUE	08004 R1 / 21	48,600 130,600 179,200		179,200			1	0.00 7,286.27 3,643.14
12	2705 9	.65 AC 1SF1G .6500 AC	2	MAGUIRE RYAN 2209 WINDSOR DRIVE ATCO NJ 2209 WINDSOR DRIVE	08004 R1 / 21	40,900 112,600 153,500		153,500			1	0.00 6,241.31 3,120.66
13	2705 10	0.55 AC .5500 AC	2	SERAFINE NICOLE 2207 WINDSOR DR ATCO,NJ 2207 WINDSOR DRIVE	08004 R1 / 21	44,100 127,500 171,600		171,600			1	0.00 6,977.26 3,488.63
14	2705 11	106X190 1.5SF .4624 AC	2	GILLEN JAMES & GINA 2205 WINDSOR DRIVE ATCO NJ 2205 WINDSOR DRIVE	08004 R1 / 21	45,600 131,600 177,200		177,200			1	0.00 7,204.95 3,602.48
Page Totals				V1 250		650,800 1,797,100	0	2,447,900				Block: 2705 Lot: 11

1	2	3	4	5	6	7	8	9	10	11		
Line	Block No Lot No. Qualification Account #	Land Dimensions Building Description Additional Lots Acreage	Prop Class	Owner's Name Address City State Property Location	Billing Code Zip Code Zoning/Tax Map Pg	Value	Exemptions Code Amount	Net Taxable Value	Deductions Code No Owners	Special Tax Codes	Num Units	Deduction Amt 2020 Tax 2021 1st
						Land Improvemnt Total						
1	2705 12	106 X 190 1SF .4624 AC	2	WOJNO BRIAN M & VERNER MICHELLE L 2203 WINDSOR DR ATCO NJ 2203 WINDSOR DRIVE	08004 R1 / 21	45,600 133,100 178,700		178,700			1	0.00 7,265.94 3,632.97
2	2705 13	106X190 .4624 AC	2	DANKEL JILL M 2201 WINDSOR DRIVE ATCO NJ 2201 WINDSOR DRIVE	08004 R1 / 21	45,600 148,400 194,000		194,000			1	0.00 7,888.04 3,944.02
3	2705 14	210X137 .6605 AC	15F	HOOPER ALBERT L & CHARLOTTE L 636 FOURTH ST ATCO NJ 636 FOURTH STREET	08004-1720 R1 / 21	52,600 156,900 209,500		*Exempt*			1	0.00 0.00 0.00
4	2705 15	137X210 1SF1G .6605 AC	2	GREER RICHARD A & OREN DONNA J 2270 ELLWOOD AVE ATCO NJ 2270 ELLWOOD AVENUE	08004-1855 R1 / 21	52,600 118,800 171,400		171,400			1	0.00 6,969.12 3,484.56
5	2705 16	200X420 2SF 1.9284 AC	2	SMITH RUSSELL & DIANE B PERRONE- 2280 ELLWOOD AVE ATCO NJ 2280 ELLWOOD AVENUE	08004 R1 / 21	51,200 175,400 226,600		226,600			1	0.00 9,213.56 4,606.78
6	2705 17	2.53 AC 1SF1G 2.5300 AC	2	SIROLLI MICHAEL J & MONICA 2288 ELLWOOD AVENUE ATCO NJ 2288 ELLWOOD AVENUE	08004 R1 / 21	57,700 148,800 206,500		206,500			1	0.00 8,396.29 4,198.15
7	2705 18	1.92 AC 1.9200 AC	2	RYAN JASON T 2298 ELLWOOD AVENUE ATCO, NJ 2298 ELLWOOD AVENUE	08004 R1 / 21	54,600 100,300 154,900		154,900			1	0.00 6,298.23 3,149.12
8	2705 19	100X210 1SF .4821 AC	2	COURNOYER DAVID J 2304 ELLWOOD AVE ATCO NJ 2304 ELLWOOD AVENUE	08004-1855 R1 / 21	45,000 107,700 152,700		152,700			1	0.00 6,208.78 3,104.39
9	2706 1	.92 AC .9200 AC	2	BUONO MATTHEW N & KAITLIN M 631 FIFTH STREET ATCO NJ 631 FIFTH STREET	08004 R1 / 21	55,900 184,900 240,800		240,800			1	0.00 9,790.93 4,895.47
10	2706 2	196X327 2SF 1.4713 AC	2	SCARDILLI PETER & JEANNE L 639 FIFTH ST ATCO NJ 639 FIFTH STREET	08004-1813 R1 / 21	51,800 116,900 168,700		168,700			1	0.00 6,859.34 3,429.67
11	2706 3	103 X 196 2SF .4635 AC	2	D'ANTONIO RAYMOND SR 2297 ELLWOOD AVENUE ATCO NJ 2297 ELLWOOD AVENUE	08004 R1 / 21	45,100 110,000 155,100		155,100			1	0.00 6,306.37 3,153.19
12	2706 4	1.113 AC 1SF2G 1.1130 AC	2	BROWN ANNE KRAJCEK & STEWART P 2287 ELLWOOD AVE ATCO NJ 2287 ELLWOOD AVENUE	08004-1856 R1 / 21	50,700 131,600 182,300		182,300			1	0.00 7,412.32 3,706.16
13	2706 5	4.435 AC 4.4350 AC	2	MEISTER FREDERICK R & CHERYL 2275 ELLWOOD AVENUE ATCO NJ 2275 ELLWOOD AVENUE	08004 R1 / 21	67,200 326,700 393,900		393,900			1	0.00 16,015.97 8,007.99
14	2706 6	.64 AC .6400 AC	2	BAGNELL KEVIN R & JAMI R 2296 DENVER AVE ATCO NJ 2296 DENVER AVE	08004 / 21	47,500 196,800 244,300		244,300			1	0.00 9,933.24 4,966.62
Page Totals						670,500 1,999,400	0	2,669,900				Block: 2706 Lot: 6

1	2	3	4	5	6	7	8	9	10	11		
Line	Block No Lot No. Qualification Account #	Land Dimensions Building Description Additional Lots Acreage	Prop Class	Owner's Name Address City State Property Location	Billing Code Zip Code Zoning/Tax Map Pg	Value	Exemptions Code Amount	Net Taxable Value	Deductions Code No Owners	Special Tax Codes	Num Units	Deduction Amt 2020 Tax 2021 1st
						Land Improvemnt Total						
1	2706 7	.62 AC .6200 AC	2	JACKSON JAY T & LUCIA D 2304 DENVER AVE ATCO NJ 2304 DENVER AVE	08004 / 21	47,200 176,900 224,100		224,100	V1 2		1	250.00 8,861.91 4,430.96
2	2801 1	302X108 .7488 AC	1	PITMAN REALTY LLC 14 BOND STREET #285 GREAT NECK NY 525 JACKSON ROAD	11021 NB / 22	45,900 0 45,900		45,900			1	0.00 1,866.29 933.15
3	2801 2	1.092 AC 1.0920 AC	1	PITMAN REALTY LLC 14 BOND ST #285 GREAT NECK, NY 535 JACKSON ROAD	11021 NB / 22	43,200 0 43,200		43,200			1	0.00 1,756.51 878.26
4	2801 3	95X297 .6477 AC	1	PITMAN REALTY LLC 14 BOND ST #285 GREAT NECK, NY 539 JACKSON ROAD	11021 NB / 22	41,700 0 41,700		41,700			1	0.00 1,695.52 847.76
5	2801 4	100X365 .8379 AC	2	VAN ACKER JAMIE JR & JOANNE 543 JACKSON ROAD ATCO NJ 543 JACKSON ROAD	08004 NB / 22	41,700 124,300 166,000		166,000			1	0.00 6,749.56 3,374.78
6	2801 5	1.76 AC 1SF1G 1.7600 AC	2	WARREN PATRICIA L & CHARLES G JR 547 JACKSON ROAD ATCO NJ 547 JACKSON RD	08004 NB / 22	45,700 116,900 162,600		162,600			1	0.00 6,611.32 3,305.66
7	2801 6	100X175 1SF1G .4017 AC	2	BADER DAVID 2469 ATCO AVENUE ATCO, NJ 553 JACKSON ROAD	08004 NB / 22	39,800 63,600 103,400		103,400			1	0.00 4,204.24 2,102.12
8	2801 7	1.00 AC 2SF1G 1.0000 AC	3A	MAYO DANIEL 561 JACKSON RD ATCO NJ 561 JACKSON ROAD	08004-1110 SPLT / 22	47,000 133,000 180,000		180,000			1	0.00 7,318.80 3,659.40
9	2801 7 QFARM	7.00 AC 7.0000 AC	3B	MAYO DANIEL 561 JACKSON RD ATCO NJ 561 JACKSON ROAD	08004 NB / 22	3,000 0 3,000		3,000			1	0.00 126.05 63.03
10	2801 8	4.3 AC 2SF1G 4.3000 AC	2	COCO C PAUL 575 JACKSON ROAD ATCO, NJ 575 JACKSON ROAD	08004 RNB / 22	59,900 105,800 165,700		165,700			1	0.00 6,737.36 3,368.68
11	2801 9	117X610 1SF 1.6384 AC	2	SOBOLESKI STANLEY E (EST) 585 JACKSON RD ATCO NJ 585 JACKSON ROAD	08004 RNB / 22	48,100 138,300 186,400		186,400			1	0.00 7,579.02 3,789.51
12	2801 10	2.54 AC 1SF1G 2.5400 AC	2	BICZEL KENNETH & DEBORAH 589 JACKSON ROAD ATCO NJ 589 JACKSON ROAD	08004 RNB / 22	49,000 157,800 206,800		206,800	V1 2		1	250.00 8,158.49 4,079.25
13	2801 11	2.07 AC POLE BARN 2.0700 AC	4A	FREEDOM PROPERTIES 106 JACKSON ROAD BERLIN, NJ 595 JACKSON ROAD	08009 RNB / 22	77,700 27,000 104,700		104,700			1	0.00 4,257.10 2,128.55
14	2801 12	2.13 AC 1SF 2.1300 AC	2	SORDEN STEVEN & AMY 601 JACKSON ROAD ATCO, NJ 601 JACKSON ROAD	08004 RNB / 22	47,300 257,400 304,700		304,700			1	0.00 12,389.10 6,194.55
Page Totals				V2 500		637,200 1,301,000	0	1,938,200				Block: 2801 Lot: 12

1	2	3	4	5	6	7	8	9	10	11		
Line	Block No Lot No. Qualification Account #	Land Dimensions Building Description Additional Lots Acreage	Prop Class	Owner's Name Address City State Property Location	Billing Code Zip Code Zoning/Tax Map Pg	Value Land Improvemnt Total	Exemptions Code Amount	Net Taxable Value	Deductions Code No Owners	Special Tax Codes	Num Units	Deduction Amt 2020 Tax 2021 1st
1	2801 13	0.56 AC .5600 AC	2	KRASKA BRYON 605 JACKSON RD ATCO NJ 605 JACKSON ROAD	08004 RR / 22	38,600 119,600 158,200		158,200			1	0.00 6,432.41 3,216.21
2	2801 14	0.54 AC 2SF .5400 AC	2	ASAL REAL ESTATE INVESTMENTS GROUP 1 STAR SLITTER COURT VOORHEES NJ 609 JACKSON ROAD	08043 RNB / 22	40,500 23,500 64,000		64,000			1	0.00 2,602.24 1,301.12
3	2801 15	7.62 AC 1SCB 7.6200 AC	15D	ATCO ASSEMBLY OF GOD CHURCH PO BOX 202 ATCO NJ 615 JACKSON ROAD	08004 RNB / 22	162,400 251,600 414,000		*Exempt*			1	0.00 0.00 0.00
4	2801 16	100X212.5 .4878 AC	2	KOENIG JOHN D & LORRAINE M 623 JACKSON RD ATCO NJ 623 JACKSON ROAD	08004-1108 RNB / 22	40,500 97,800 138,300		138,300			1	0.00 5,623.28 2,811.64
5	2801 17	100X212.5 1SF .4878 AC	15F	SANTIAGO-RIOS ROSMY NEFTALI 627 JACKSON ROAD ATCO NJ 627 JACKSON ROAD	08004 RNB / 22	40,500 143,500 184,000		*Exempt*			1	0.00 0.00 0.00
6	2801 18	132X217 IRR 1SF .0000 AC	2	MOORE GEORGE J & DORINE C 166 RAYMOND AVENUE MARLTON, NJ 633 JACKSON ROAD	08053 RNB / 22	43,300 99,500 142,800		142,800			1	0.00 5,806.25 2,903.13
7	2801 19	1.093 AC 2SF 1.0930 AC	2	MOORE GEORGE J & DORINE C 166 RAYMOND AVENUE MARLTON, NJ 639 JACKSON ROAD	08053 RNB / 22	45,700 110,400 156,100		156,100			1	0.00 6,347.03 3,173.52
8	2801 20	100X218 1SF .5005 AC	2	RODIO FREDERICK & VIRGINIA 645 JACKSON ROAD ATCO NJ 645 JACKSON ROAD	08004-1108 RNB / 22	38,300 120,400 158,700		158,700			1	0.00 6,452.74 3,226.37
9	2801 21	1.23 AC UTILITY STORAGE 1.2300 AC	4A	SOUTH JERSEY GAS COMPANY 1 SJ PLAZA, ROUTE 54 FOLSOM NJ 653 JACKSON ROAD	08037 RNB / 22	49,500 7,100 56,600		56,600			1	0.00 2,301.36 1,150.68
10	2801 22	1.31 AC 1.3100 AC	2	TODD PAUL A & CHRISTINE 2461 ELLWOOD AVENUE ATCO NJ 2461 ELLWOOD AVENUE	08004 RR / 22	49,500 197,400 246,900		246,900			1	0.00 10,038.95 5,019.48
11	2801 23	1.80 AC 1SF1G 1.8000 AC	2	HART TERRI T 2447 ELLWOOD AVENUE ATCO NJ 2447 ELLWOOD AVENUE	08004-1148 RR / 22	54,000 122,600 176,600		176,600			1	0.00 7,180.56 3,590.28
12	2801 24	2.25 AC 1S 2.2500 AC	3A	FRATZ EUGENE M & CARROLL A 2431 ELLWOOD AVENUE ATCO NJ 2431 ELLWOOD AVENUE	08004 RR / 22	56,300 144,000 200,300		200,300			1	0.00 8,144.20 4,072.10
13	2801 24 QFARM	5.5 ACRE 5.5000 AC	3B	FRATZ EUGENE M & CARROLL A 2431 ELLWOOD AVENUE ATCO NJ 2431 ELLWOOD AVENUE	08004 RR / 22	4,700 0 4,700		4,700			1	0.00 195.17 97.59
14	2801 25	1.0 AC GARAGE 1.0000 AC	3A	DOMM RICHARD & JESSICA PO BOX 112 ATCO NJ 2421 ELLWOOD AVENUE	08004 RR / 22	50,000 129,400 179,400		179,400			1	0.00 7,294.40 3,647.20
Page Totals						510,900 1,171,700	0	1,682,600				Block: 2801 Lot: 25

1	2	3	4	5	6	7	8	9	10	11		
Line	Block No Lot No. Qualification Account #	Land Dimensions Building Description Additional Lots Acreage	Prop Class	Owner's Name Address City State Property Location	Billing Code Zip Code Zoning/Tax Map Pg	Value	Exemptions Code Amount	Net Taxable Value	Deductions Code No Owners	Special Tax Codes	Num Units	Deduction Amt 2020 Tax 2021 1st
						Land Improvemnt Total						
1	2801 25 QFARM	8.4 AC 8.4000 AC	3B	DOMM RICHARD & JESSICA PO BOX 112 ATCO NJ 2421 ELLWOOD AVENUE	08004 RR / 22	5,600 0 5,600		5,600			1	0.00 231.76 115.88
2	2801 26	1.4 AC 1.4000 AC	2	LENTZ NICHOLAS S 2411 ELLWOOD AVENUE ATCO NJ 2411 ELLWOOD AVENUE	08004 RR / 22	52,000 148,100 200,100		200,100	V1	1	1	250.00 7,886.07 3,943.04
3	2801 27	.97 AC 1SF1G .9700 AC	2	MARGIOTTI DONALD R 2399 ELWOOD AVENUE ATCO NJ 2399 ELLWOOD AVENUE	08004 RR / 22	49,000 68,800 117,800		117,800	V1 S1	1	1	500.00 4,289.75 2,144.88
4	2801 28	2.55 AC 1SS 2.5500 AC	2	DOMM WILLIAM & DEBRA A PO BOX 112 ATCO NJ 2387 ELLWOOD AVENUE	08004 RR / 22	57,800 210,600 268,400		268,400			1	0.00 10,913.14 5,456.57
5	2801 29	2.16 AC 1SF 2.1600 AC	2	WICHROWSKI FRANK B & LOUISE P.O. BOX 146 ATCO NJ 2379 ELLWOOD AVENUE	08004 RR / 22	55,800 174,700 230,500		230,500			1	0.00 9,372.13 4,686.07
6	2801 30	3.75 AC 1.5SF2G 3.7500 AC	2	JACKSON ALAN J & ELIZABETH A 2369 ELLWOOD AVENUE ATCO NJ 2369 ELLWOOD AVENUE	08004-1148 R1 / 22	59,400 185,200 244,600		244,600			1	0.00 9,945.44 4,972.72
7	2801 31	.58 AC .5800 AC	2	GARRETSON COLLEEN J & WILLIAM M 2357 ELLWOOD AVENUE ATCO NJ 2357 ELLWOOD AVENUE	08004 R1 / 22	45,500 183,400 228,900		228,900			1	0.00 9,307.07 4,653.54
8	2801 32	.58 AC .5800 AC	2	MC FERREN SHAWN W & COLLEEN Y 2353 ELLWOOD AVENUE ATCO NJ 2353 ELLWOOD AVENUE	08004 R1 / 22	45,500 199,300 244,800		244,800			1	0.00 9,953.57 4,976.79
9	2801 33	1.08 AC 1.0800 AC	2	MCFERREN TIMOTHY V & BARBARA L 684 SIXTH STREET ATCO NJ 684 SIXTH STREET	08004 R1 / 22	50,400 147,300 197,700		197,700			1	0.00 8,038.48 4,019.24
10	2801 34	1.89 AC 1SF 1.8900 AC	2	MCFERREN DENNIS N & JEANNE M 678 SIXTH STREET ATCO NJ 678 SIXTH STREET	08004-1115 R1 / 22	54,500 132,300 186,800		186,800	V1	2	1	250.00 7,345.29 3,672.65
11	2801 35	.16 AC .1600 AC	1	MCFERREN DENNIS N & JEANNIE M 678 SIXTH STREET ATCO NJ SIXTH STREET	08004-1115 R1 / 22	800 0 800		800			1	0.00 32.53 16.27
12	2801 36	250X270 1.5SF1G 1.5496 AC	2	LAPOLLO MICHELLE 664 SIXTH ST ATCO NJ 664 SIXTH STREET	08004 RR / 22	52,800 90,000 142,800		142,800	D1	1	1	250.00 5,806.25 2,903.13
13	2801 37	2.29 AC 2.2900 AC	1	JACKSON ALAN J & ELIZABETH A 2369 ELLWOOD AVENUE ATCO NJ SIXTH STREET	08004 R1 / 22	5,700 0 5,700		5,700			1	0.00 231.76 115.88
14	2801 38	158.87X620 2.2612 AC	2	WHALEN THOMAS III 656 SIXTH STREET ATCO NJ 656 SIXTH STREET	08004 R1 / 22	57,900 186,900 244,800		244,800			1	0.00 9,953.57 4,976.79
Page Totals				V3 750 S1 250	D1 250	592,700 1,726,600	0	2,319,300				Block: 2801 Lot: 38

1	2	3	4	5	6	7	8	9	10	11		
Line	Block No Lot No. Qualification Account #	Land Dimensions Building Description Additional Lots Acreage	Prop Class	Owner's Name Address City State Property Location	Billing Code Zip Code Zoning/Tax Map Pg	Value	Exemptions Code Amount	Net Taxable Value	Deductions Code No Owners	Special Tax Codes	Num Units	Deduction Amt 2020 Tax 2021 1st
						Land Improvemnt Total						
1	2801 39	158.87X700 2.5530 AC	2	DI CLEMENTI MARK & LISA ANN 652 SIXTH STREET ATCO NJ 652 SIXTH STREET	08004 R1 / 22	55,200 130,300 185,500		185,500			1	0.00 7,542.43 3,771.22
2	2801 40	1.64 AC 1.6400 AC	1	GATTO JAMES ROBERT 105 BASIN ROAD HAMMONTON NJ 650 SIXTH STREET	08037 R1 / 22	53,200 0 53,200		53,200			1	0.00 2,163.11 1,081.56
3	2801 41	137X211 1SF1G .6636 AC	2	PARKER MICHELE 648 SIXTH STREET ATCO NJ 648 SIXTH STREET	08004 R1 / 22	48,700 99,200 147,900		147,900			1	0.00 6,013.61 3,006.81
4	2801 42	6.949 AC 2SF1G 6.9490 AC	2	MCERLEAN MICHAEL & KELLY 638 SIXTH STREET ATCO NJ 638 SIXTH STREET	08004 R1 / 22	74,800 212,800 287,600		287,600			2	0.00 11,693.82 5,846.91
5	2801 44	200X179 1SF 43 .8219 AC	2	FOLEY MICHAEL J & LINDA A 628 SIXTH STREET ATCO NJ 628 SIXTH STREET	08004-1113 R1 / 22	53,800 110,300 164,100		164,100			1	0.00 6,672.31 3,336.16
6	2801 45	75X200 1SF .3444 AC	2	TESKE BRIAN & MARCIA MARCHESE- 624 SIXTH ST ATCO NJ 624 SIXTH STREET	08004 R1 / 22	42,800 76,300 119,100		119,100			1	0.00 4,842.61 2,421.31
7	2801 46	2.12 AC 1S 2.1200 AC	2	DYSON CHRISTIAN W 618 SIXTH STREET ATCO, NJ 618 SIXTH STREET	08004 R1 / 22	55,600 220,300 275,900		275,900			1	0.00 11,218.09 5,609.05
8	2801 47	100X488 1SF 1.1203 AC	2	PARKER CHARLES H JR & INETHA 612 SIXTH ST ATCO NJ 612 SIXTH STREET	08004 OP / 22	50,600 137,700 188,300		188,300	V1 S1	2	1	500.00 7,156.28 3,578.14
9	2801 48	179X244 1.5SF 1.0027 AC	2	SHEIL JON W & ROSEMARY 2404 ATCO AVENUE ATCO NJ 2404 ATCO AVENUE	08004 NB / 22	47,700 152,200 199,900		199,900			1	0.00 8,127.93 4,063.97
10	2801 49	102X244 2SF .5713 AC	2	MAIORANO CHARLES A 2406 ATCO AVENUE WATERFORD NJ 2406 ATCO AVE	08084 NB / 22	42,900 184,300 227,200		227,200			1	0.00 9,237.95 4,618.98
11	2801 50	102X244 2SF .5713 AC	2	FOSTER KATHLEEN E 2408 ATCO AVENUE ATCO NJ 2408 ATCO AVENUE	08004 NB / 22	42,900 165,000 207,900		207,900			1	0.00 8,453.21 4,226.61
12	2801 51	104X244 2SF .5826 AC	2	PALLADINO NICHOLAS A 2410 ATCO AVENUE ATCO NJ 2410 ATCO AVENUE	08004 NB / 22	43,100 167,200 210,300		210,300			1	0.00 8,550.80 4,275.40
13	2802 1	0.516 AC 1SF .5160 AC	2	BROWN THOMAS M & SHARON L 2482 ELLWOOD AVENUE ATCO NJ 2482 ELLWOOD AVENUE	08004-1147 RNB / 22	45,700 185,700 231,400		231,400			1	0.00 9,408.72 4,704.36
14	2802 2	0.392 AC 1SF .3920 AC	2	JENSEN CARL & KAREN T 2339 RICHARDS AVENUE ATCO NJ 2339 RICHARDS AVENUE	08004-1218 RNB / 22	49,600 96,600 146,200		146,200	V1	2	1	250.00 5,694.49 2,847.25
Page Totals				V2 500 S1 250		706,600 1,937,900	0	2,644,500				Block: 2802 Lot: 2

1	2	3	4	5	6	7	8	9	10	11		
Line	Block No Lot No. Qualification Account #	Land Dimensions Building Description Additional Lots Acreage	Prop Class	Owner's Name Address City State Property Location	Billing Code Zip Code Zoning/Tax Map Pg	Value	Exemptions Code Amount	Net Taxable Value	Deductions Code No Owners	Special Tax Codes	Num Units	Deduction Amt 2020 Tax 2021 1st
						Land Improvemnt Total						
1	2802 3	0.37 AC 1SF .3700 AC	2	ZEME EDWARD C 2333 RICHARDS AVE ATCO, NJ 2333 RICHARDS AVENUE	08004 RR / 22	47,200 132,500 179,700		179,700			1	0.00 7,306.60 3,653.30
2	2802 4	2.39 AC 1SF 2.3900 AC	2	VERNA DAVID J JR 2319 RICHARDS AVENUE ATCO NJ 2319 RICHARDS AVENUE	08004 RR / 22	57,000 175,600 232,600		232,600			1	0.00 9,457.52 4,728.76
3	2802 5	4.12AC 2SF2G 4.1200 AC	2	SHOEMAKER G A & JENSEN L- TRUSTEE 2307 RICHARDS AVE ATCO NJ 2307 RICHARDS AVENUE	08004 RR / 22	61,100 158,900 220,000		220,000			1	0.00 8,945.20 4,472.60
4	2802 6	4.54 AC 4.5400 AC	1	PEACOCK CHARLES 2418 ELLWOOD AVENUE ATCO NJ 2495 GENNESSEE AVENUE	08004 RR / 22	16,100 0 16,100		16,100			1	0.00 654.63 327.32
5	2802 8	4.68 AC 2SF1G 4.6800 AC	2	PEACOCK PATRICIA L 2402 ELLWOOD AVE ATCO NJ 2402 ELLWOOD AVENUE	08004 RR / 22	71,000 164,200 235,200		235,200			1	0.00 9,563.23 4,781.62
6	2802 9	4.35 AC 2SF1G 4.3500 AC	2	ATC PROPERTIES LLC 2392 ELLWOOD AVE ATCO, NJ 2392 ELLWOOD AVENUE	08004 RR / 22	66,800 41,100 107,900		107,900			1	0.00 4,387.21 2,193.61
7	2802 10	4.46 AC 1SF 4.4600 AC	2	THR & ASSOC LLC & GROFF ELEANOR J 2384 ELLWOOD AVENUE ATCO NJ 2384 ELLWOOD AVENUE	08004 RR / 22	67,300 123,500 190,800		190,800			1	0.00 7,757.93 3,878.97
8	2802 11	4.69 AC 4.6900 AC	2	TOMASKI JOHN C 2384 ELLWOOD AVENUE ATCO NJ 2376 ELLWOOD AVENUE	08004 RR / 22	38,500 10,700 49,200		49,200			1	0.00 2,000.47 1,000.24
9	2802 12	3.218 AC 2SF 3.2180 AC	2	MC CLINTOCK SCOTT F 702 6TH STREET ATCO NJ 702 SIXTH STREET	08004 R1 / 22	58,000 124,400 182,400		182,400			1	0.00 7,416.38 3,708.19
10	2802 14.01	3.05 ACRE 1SF2G 3.0500 AC	2	MCCLINTOCK MICHAEL SHAWN & JACQUI L 708 SIXTH STREET ATCO NJ 708 SIXTH STREET	08004 R1 / 22	60,300 144,600 204,900		204,900			1	0.00 8,331.23 4,165.62
11	2802 15	2.42 AC 1S 2.4200 AC	2	HASSAB JOSEPH E 101 W CENTENNIAL DRIVE MEDFORD, NJ 2352 ELLWOOD AVENUE	08055 R1 / 22	57,100 54,200 111,300		111,300			1	0.00 4,525.46 2,262.73
12	2802 16	85X170 2SF1G .3317 AC	2	STEFFENS KYLE E 2396 ELLWOOD AVENUE ATCO NJ 2396 ELLWOOD AVENUE	08004 RR / 22	42,700 98,900 141,600		141,600			1	0.00 5,757.46 2,878.73
13	2802 17	9.08 AC 2SF2G 7 9.0800 AC	2	PEACOCK CHARLES JR & TRACY 2418 ELLWOOD AVENUE ATCO NJ 2418 ELLWOOD AVENUE	08004 RR / 22	80,900 198,300 279,200		279,200			1	0.00 11,352.27 5,676.14
14	2802 19	4.68 AC 1SF 18 4.6800 AC	2	VERNA DAVID J & DOROTHY J 2448 ELLWOOD AVENUE ATCO NJ 2448 ELLWOOD AVENUE	08004-1147 RR / 22	68,400 137,800 206,200		206,200			1	0.00 8,384.09 4,192.05
Page Totals						792,400 1,564,700	0	2,357,100				Block: 2802 Lot: 19

1	2	3	4	5	6	7	8	9	10	11		
Line	Block No Lot No. Qualification Account #	Land Dimensions Building Description Additional Lots Acreage	Prop Class	Owner's Name Address City State Property Location	Billing Code Zip Code Zoning/Tax Map Pg	Value	Exemptions Code Amount	Net Taxable Value	Deductions Code No Owners	Special Tax Codes	Num Units	Deduction Amt 2020 Tax 2021 1st
						Land Improvemnt Total						
1	2802 20	2.80 AC 1SF1G	2	MASINO PEARL (EST) 2460 ELLWOOD AVE ATCO NJ 2466 ELLWOOD AVENUE	08004 RR / 22	59,000 150,200 209,200		209,200			1	0.00 8,506.07 4,253.04
2	2802 21	80X448 1SF	2	GESS RICHARD 743 ELMHURST PLACE GLASSBORO, NJ 2466 ELLWOOD AVENUE	08028 RR / 22	44,400 99,300 143,700		143,700			1	0.00 5,842.84 2,921.42
3	2802 22	108X192 1SF	2	WOODS GERALD D 2470 ELLWOOD AVENUE ATCO NJ 2470 ELLWOOD AVENUE	08004-1147 RNB / 22	45,200 113,800 159,000		159,000	V1 1		1	250.00 6,214.94 3,107.47
4	2802 23	0.41 AC 1SF	2	DONOFLIO WILLIAM R & KATHLEEN A 2476 ELLWOOD AVE ATCO, NJ 2476 ELLWOOD AVENUE	08004 RNB / 22	45,300 112,600 157,900		157,900			1	0.00 6,420.21 3,210.11
5	2803 1	3.81 AC 1SF2G	2	CARON HAROLD J JR & CARUSO SALVATOR 661 SIXTH ST ATCO, NJ 661 SIXTH STREET	08004 R1 / 18	64,100 177,900 242,000		242,000			1	0.00 9,839.72 4,919.86
6	2803 2	127.5 X220 1SF	1	PORUTSKI RAYMOND J & KATHRYN M 2390 CLIFFORD AVE ATCO NJ 2329 DENVER AVENUE	08004 R1 / 18	47,700 0 47,700		47,700			1	0.00 1,939.48 969.74
7	2803 3	0.58 AC 1SF	2	MILLER LORRAINE A 2325 DENVER AVENUE ATCO NJ 2325 DENVER AVENUE	08004 R1 / 18	47,700 130,400 178,100		178,100	W1 1		1	250.00 6,991.55 3,495.78
8	2803 4	200X210 1SF2G	2	LANG DAVID G & DIANE J 2380 CLIFFORD AVENUE ATCO NJ 2319 DENVER AVENUE	08004 R1 / 18	24,500 4,500 29,000		29,000			1	0.00 1,179.14 589.57
9	2803 5	105X150 1SF	2	FLINN DENNIS JR & BATTEN APRIL 620 FIFTH STREET ATCO NJ 620 FIFTH STREET	08004 R1 / 18	44,000 64,000 108,000		108,000			1	0.00 4,391.28 2,195.64
10	2803 6	105X150 1SF	2	HILL DAVID B & LORETTA 924 HONEYSUCKLE ROAD WILLIAMSTOWN, NJ 618 FIFTH STREET	08094 R1 / 18	44,000 100,600 144,600		144,600			1	0.00 0.00 0.00
11	2803 7	105X200 1SF	2	HUEBNER PAUL SCOTT 614 5TH STREET ATCO NJ 614 FIFTH STREET	08004 R1 / 18	45,500 152,200 197,700		197,700			1	0.00 8,038.48 4,019.24
12	2803 8	105X200 1SF2G	2	DEYHLE JOHN & CAROLYN 610 FIFTH ST ATCO NJ 610 FIFTH STREET	08004-1804 R1 / 18	45,500 121,000 166,500		166,500			1	0.00 6,769.89 3,384.95
13	2803 9	150X210 1SF2G	2	LANG DAVID G & DIANE J 2380 CLIFFORD AVENUE ATCO NJ 2380 CLIFFORD AVENUE	08004 R1 / 18	50,000 133,100 183,100		183,100	V1 2		1	250.00 7,194.85 3,597.43
14	2803 10	0.58 AC 1SF	2	MCMENAMIN JOSEPH J & CHRISTINA K 2386 CLIFFORD AVENUE ATCO NJ 2386 CLIFFORD AVENUE	08004 R1 / 18	47,700 154,300 202,000		202,000			1	0.00 8,213.32 4,106.66
Page Totals			V2 500	W1 250		654,600 1,513,900	0	2,168,500				Block: 2803 Lot: 10

1	2	3	4	5	6	7	8	9	10	11		
Line	Block No Lot No. Qualification Account #	Land Dimensions Building Description Additional Lots Acreage	Prop Class	Owner's Name Address City State Property Location	Billing Code Zip Code Zoning/Tax Map Pg	Value Land Improvemnt Total	Exemptions Code Amount	Net Taxable Value	Deductions Code No Owners	Special Tax Codes	Num Units	Deduction Amt 2020 Tax 2021 1st
1	2803 11	127.5X200 1SF1G .5854 AC	2	PORUTSKI RAYMOND J & KATHRYN M 2390 CLIFFORD AVE ATCO NJ 2390 CLIFFORD AVENUE	08004-1806 R1 / 18	47,700 135,300 183,000		183,000			1	0.00 7,440.78 3,720.39
2	2804 1	4.84 AC 4.8400 AC	1	PALLADINO D A & D & JOHN A & RONNA 2372 AUBURN AVE ATCO NJ 643 SIXTH STREET	08004 R1 / 18	69,100 0 69,100		69,100			1	0.00 2,809.61 1,404.81
3	2804 4	162X123 .4574 AC	2	VINROE JOSHUA A & JENNIFER A 2387 CLIFFORD AVENUE ATCO NJ 2387 CLIFFORD AVENUE	08004 R1 / 18	47,600 141,600 189,200		189,200			1	0.00 7,692.87 3,846.44
4	2804 5	162X124 .4612 AC	2	POLICE DONALD P & DAWN R 2381 CLIFFORD AVENUE ATCO NJ 2381 CLIFFORD AVENUE	08004 R1 / 18	47,600 152,000 199,600		199,600			1	0.00 8,115.74 4,057.87
5	2804 6	176X124 .5010 AC	2	CLARKE JEFFREY M & JACQUELINE T 2373 CLIFFORD AVENUE ATCO NJ 2373 CLIFFORD AVENUE	08004 R1 / 18	46,500 154,600 201,100		201,100			1	0.00 8,176.73 4,088.37
6	2804 7	1.89 AC 1.8900 AC	2	SIEBEN LORRAINE 596 FIFTH STREET ATCO NJ 596 FIFTH STREET	08004 R1 / 18	54,500 159,000 213,500		213,500			1	0.00 8,680.91 4,340.46
7	2804 8	1.5 AC 1.5SF1G 1.5000 AC	2	KLOSS DAVID P & DEBRA L 592 FIFTH ST ATCO NJ 592 FIFTH STREET	08004 R1 / 18	52,500 142,500 195,000		195,000			1	0.00 7,928.70 3,964.35
8	2805 1.01	140X210 .6749 AC	1	PALLADINO DA & D & PALLADINO JA&RM 2372 AUBURN AVE ATCO NJ 621 SIXTH STREET	08004 R1 / 18	49,000 0 49,000		49,000			1	0.00 1,992.34 996.17
9	2805 1.02	.67 AC .6700 AC	2	PALLADINO JOHN A & STEPHANIE 623 SIXTH STREET ATCO, NJ 623 SIXTH STREET	08004 R1 / 18	49,000 266,200 315,200		315,200			1	0.00 12,816.04 6,408.02
10	2805 1.03	.67 AC .6700 AC	1	PALLADINO DA & D & PALLADINO JA&RM 2372 AUBURN AVE ATCO NJ 625 SIXTH STREET	08004 R1 / 18	49,000 0 49,000		49,000			1	0.00 1,992.34 996.17
11	2805 1.04	290 X 420 2.7961 AC	1	PALLADINO DA & D & PALLADINO JA&RM 2372 AUBURN AVE ATCO NJ 2380 AUBURN AVENUE	08004 R1 / 18	67,700 0 67,700		67,700			1	0.00 2,752.68 1,376.34
12	2805 2	150X420 1.4463 AC	2	PALLADINO JOHN A & RONNAMARIE A 2378 AUBURN AVENUE ATCO NJ 2378 AUBURN AVENUE	08004-1839 R1 / 18	52,300 208,800 261,100		261,100			1	0.00 10,616.33 5,308.17
13	2805 3	150X420 1.4463 AC	2	PALLADINO DOUGLAS A & DOMENICA 2372 AUBURN AVE ATCO NJ 2372 AUBURN AVENUE	08004-1839 R1 / 18	52,300 198,300 250,600		250,600			1	0.00 10,189.40 5,094.70
14	2805 4	120X200 1SF2G .5510 AC	2	WEHNER JOHN L JR 586 5TH STREET ATCO NJ 586 FIFTH STREET	08004 R1 / 18	47,000 102,900 149,900		149,900			1	0.00 6,094.93 3,047.47
Page Totals						731,800 1,661,200	0	2,393,000				Block: 2805 Lot: 4

1	2	3	4	5	6	7	8	9	10	11		
Line	Block No Lot No. Qualification Account #	Land Dimensions Building Description Additional Lots Acreage	Prop Class	Owner's Name Address City State Property Location	Billing Code Zip Code Zoning/Tax Map Pg	Value	Exemptions Code Amount	Net Taxable Value	Deductions Code No Owners	Special Tax Codes	Num Units	Deduction Amt 2020 Tax 2021 1st
						Land Improvemnt Total						
1	2805 5	120X200 1SF2G .5510 AC	2	DEPASQUALE MICHAEL J 582 5TH STREET ATCO NJ 582 FIFTH STREET	08004 R1 / 18	47,000 157,900 204,900		204,900			1	0.00 8,331.23 4,165.62
2	2805 6	180X200 2SF .8264 AC	2	MULLAN JOHN J 576 FIFTH STREET ATCO NJ 576 FIFTH STREET	08004-1866 R1 / 18	53,000 122,100 175,100		175,100	S1 1		1	250.00 6,869.57 3,434.79
3	2806 1	0.48 AC 2SF1G .0000 AC	2	WEAVER JEFFREY & STACY 2402 ATCO AVE ATCO NJ 2402 ATCO AVENUE	08004 OP / 18	42,800 155,800 198,600		198,600			1	0.00 8,075.08 4,037.54
4	2806 2	.57 AC .5700 AC	1	COSTA LEONARD F & DIANNE M 2369 AUBURN AVENUE ATCO NJ SIXTH STREET	08004-0533 OP / 18	43,200 0 43,200		43,200			1	0.00 1,756.51 878.26
5	2806 3	.57 AC .5700 AC	1	COSTA LEONARD F & DIANNE M 2369 AUBURN AVENUE ATCO NJ SIXTH STREET	08004-0533 OP / 18	43,200 0 43,200		43,200			1	0.00 1,756.51 878.26
6	2806 4	1.27 AC 1.2700 AC	2	REGN CHAD & ALICIA 2392 ATCO AVENUE ATCO NJ 2392 ATCO AVENUE	08004 OP / 18	43,600 233,500 277,100		277,100			1	0.00 11,266.89 5,633.45
7	2806 5	.67 AC 1SF .6700 AC	2	MAURIELLO ROBERT J JR & ALEXANDRA J 2383 AUBURN AVE ATCO NJ 2383 AUBURN AVENUE	08004 OP / 18	49,500 257,500 307,000		307,000			1	0.00 12,482.62 6,241.31
8	2806 6	.59 AC .5900 AC	1	PALLADINO DOUGLAS & DOMENICA & JOHN 2372 AUBURN AVENUE ATCO NJ 2377 AUBURN AVENUE	08004 OP / 18	47,400 0 47,400		47,400			1	0.00 1,927.28 963.64
9	2806 7	.60 AC .6000 AC	1	PALLADINO DOUGLAS & DOMENICA & JOHN 2372 AUBURN AVENUE ATCO NJ 2373 AUBURN AVENUE	08004 OP / 18	47,500 0 47,500		47,500			1	0.00 1,931.35 965.68
10	2806 8	101X210 .4869 AC	2	COSTA LEONARD F & DIANE M 2369 AUBURN AVE ATCO NJ 2369 AUBURN AVENUE	08004 OP / 18	45,000 215,700 260,700		260,700			1	0.00 10,600.06 5,300.03
11	2806 9	101X210 .4869 AC	1	PALLADINO JOSEPH M JR & BONNIE J 2248 ATCO AVE ATCO NJ 2363 AUBURN AVENUE	08004 OP / 18	30,000 0 30,000		30,000			1	0.00 1,219.80 609.90
12	2806 10	100X210 2SF .4821 AC	2	ANNUZZI MICHAEL J 2368 ATCO AVENUE ATCO NJ 2368 ATCO AVENUE	08004 OP / 18	42,800 188,800 231,600		231,600			1	0.00 9,416.86 4,708.43
13	2806 11	101X210 .4869 AC	2	RINIER RICHARD M & DENISE A 2372 ATCO AVE ATCO NJ 2372 ATCO AVENUE	08004 OP / 18	42,800 156,100 198,900		198,900			1	0.00 8,087.27 4,043.64
14	2806 12	101X210 .4869 AC	2	CLEMENTS LORETTA A 2376 ATCO AVE ATCO NJ 2376 ATCO AVENUE	08004 OP / 18	42,800 296,500 339,300		339,300			1	0.00 13,795.94 6,897.97
Page Totals				S1 250		620,600 1,783,900	0	2,404,500				Block: 2806 Lot: 12

1	2	3	4	5	6	7	8	9	10	11		
Line	Block No Lot No. Qualification Account #	Land Dimensions Building Description Additional Lots Acreage	Prop Class	Owner's Name Address City State Property Location	Billing Code Zip Code Zoning/Tax Map Pg	Value	Exemptions Code Amount	Net Taxable Value	Deductions Code No Owners	Special Tax Codes	Num Units	Deduction Amt 2020 Tax 2021 1st
						Land Improvemnt Total						
1	2806 13	101X210 .4869 AC	2	COVINGTON LAURIE PLINER- & PLINER P PO BOX 160 ATCO NJ 2380 ATCO AVENUE	08004 OP / 18	42,800 214,400 257,200		257,200			1	0.00 10,457.75 5,228.88
2	2806 14	1.0 AC 1SF 1.0000 AC	2	REGN DEBORAH L. 2386 ATCO AVENUE ATCO NJ 2386 ATCO AVENUE	08004-0533 OP / 18	47,500 119,400 166,900		166,900			1	0.00 6,786.15 3,393.08
3	2806 15	0.48 AC 2SF1G .4800 AC	2	SCHWAB DONNA M & RALPH E 2394 ATCO AVENUE ATCO NJ 2394 ATCO AVENUE	08004 OP / 18	40,500 176,800 217,300		217,300			1	0.00 8,835.42 4,417.71
4	2806 16	0.48 AC .4800 AC	2	MILLER SUZANNE B & DELLEMONACHE K 2398 ATCO AVE ATCO NJ 2398 ATCO AVENUE	08004 OP / 18	40,500 148,400 188,900		188,900			1	0.00 7,680.67 3,840.34
5	2901 1	.83 AC .8300 AC	1	LION TAMERS CLUB C/O D MCFERREN 678 SIXTH STREET ATCO NJ 2432 MILL ROAD	08004-1922 RC / 23	400 0 400		400			1	0.00 16.26 8.13
6	2901 2	3.14 AC 3.1400 AC	1	PIONTKOWSKI SANDRA 244 MILL ROAD MARLTON NJ 244 MILL ROAD	08053 RC / 23	2,500 0 2,500		2,500			1	0.00 101.65 50.83
7	2901 3 QFARM	60.96 ACRES 2901-4,5,6,7,10,14, 60.9600 AC	3B	BADER DAVID 2469 ATCO AVENUE ATCO NJ ATCO AVENUE	08004 RC / 23	9,200 0 9,200		9,200			1	0.00 382.20 191.10
8	2901 4 QFARM	ASSESS W/2901-3 .0000 AC	1	BADER DAVID 2469 ATCO AVENUE ATCO NJ ATCO AVENUE	08004 RC / 23	0 0 0		0			1	0.00 0.00 0.00
9	2901 5 QFARM	ASSESS W/2901-3 .0000 AC	1	BADER DAVID 2469 ATCO AVENUE ATCO NJ ATCO AVENUE	08004 RC / 23	0 0 0		0			1	0.00 0.00 0.00
10	2901 6 QFARM	ASSESS W/2901-3 .0000 AC	1	BADER DAVID 2469 ATCO AVE ATCO NJ ATCO AVENUE	08004 RC / 23	0 0 0		0			1	0.00 0.00 0.00
11	2901 7 QFARM	ASSESS W/2901-3 .0000 AC	1	BADER DAVID 2469 ATCO AVENUE ATCO, NJ ATCO AVENUE	08004 RC / 23	0 0 0		0			1	0.00 0.00 0.00
12	2901 8	24.2 AC 24.2000 AC	15C	CAMDEN COUNTY 520 MARKET ST 14TH FLOOR CAMDEN NJ 2517 MEDFORD ROAD	08102 RC / 23	19,400 0 19,400		*Exempt*			1	0.00 0.00 0.00
13	2901 9	4.85 AC 4.8500 AC	15C	CAMDEN COUNTY 520 MARKET ST 14TH FLOOR CAMDEN NJ 2497 MEDFORD ROAD	08102 RC / 23	3,900 0 3,900		*Exempt*			1	0.00 0.00 0.00
14	2901 10 QFARM	ASSESS W/2901-3 .0000 AC	1	BADER DAVID 2469 ATCO AVE ATCO NJ 2507 ATCO AVENUE	08004 R2 / 23	0 0 0		0			1	0.00 0.00 0.00
Page Totals						183,400 659,000	0	842,400				Block: 2901 Lot: 10

1	2	3	4	5	6	7	8	9	10	11		
Line	Block No Lot No. Qualification Account #	Land Dimensions Building Description Additional Lots Acreage	Prop Class	Owner's Name Address City State Property Location	Billing Code Zip Code Zoning/Tax Map Pg	Value	Exemptions Code Amount	Net Taxable Value	Deductions Code No Owners	Special Tax Codes	Num Units	Deduction Amt 2020 Tax 2021 1st
						Land Improvemnt Total						
1	2901 11	0.40 AC 1SF 12 .4000 AC	2	BADER DAVID 2469 ATCO AVENUE ATCO NJ 2495 ATCO AVENUE	08004 R2 / 23	43,800 95,200 139,000		139,000			1	0.00 5,651.74 2,825.87
2	2901 13	155X183 1SF1G .6512 AC	2	BADER DAVID M 2469 ATCO AVENUE ATCO NJ 2487 ATCO AVENUE	08004 R2 / 23	47,300 137,900 185,200		185,200			1	0.00 7,530.23 3,765.12
3	2901 14 QFARM	ASSESS W/2901-3 .0000 AC	1	BADER DAVID 2469 ATCO AVE ATCO NJ ATCO AVENUE	08004 R2 / 23	0 0 0		0			1	0.00 0.00 0.00
4	2901 15	70X183 DUPLEX .2941 AC	2	BADER DAVID 2469 ATCO AVENUE ATCO NJ 2483 ATCO AVENUE	08004 R2 / 23	39,400 90,400 129,800		129,800			2	0.00 5,277.67 2,638.84
5	2901 16	100X220 1SF2G .5051 AC	2	YEATMAN RICHARD THOMAS SR & MARIA L 2479 ATCO AVENUE ATCO NJ 2479 ATCO AVENUE	08004-1134 R2 / 23	42,800 114,000 156,800		156,800			1	0.00 6,375.49 3,187.75
6	2901 17	1.00 AC 1.0000 AC	3A	BADER DAVID 2469 ATCO AVENUE ATCO NJ 2469 ATCO AVENUE	08004 R2 / 23	50,000 320,100 370,100		370,100			1	0.00 15,048.27 7,524.14
7	2901 17 QFARM	1.43 AC 1.4300 AC	3B	BADER DAVID 2469 ATCO AVENUE ATCO NJ 2469 ATCO AVENUE	08004 R2 / 23	200 0 200		200			1	0.00 8.13 4.07
8	2901 18 QFARM	ASSESS W/2901-3 .0000 AC	1	BADER DAVID 2469 ATCO AVENUE ATCO NJ ATCO AVENUE	08004 R2 / 23	0 0 0		0			1	0.00 0.00 0.00
9	2901 19 QFARM	ASSESS W/2901-3 .0000 AC	1	BADER DAVID M 2469 ATCO AVENUE ATCO NJ 516 JACKSON ROAD	08004 NB / 23	0 0 0		0			1	0.00 0.00 0.00
10	2901 20	1.00 AC 1SF 1.0000 AC	3A	CIMINO GABRIEL J II 504 JACKSON ROAD ATCO NJ 504 JACKSON ROAD	08004 NB / 23	45,000 117,400 162,400		162,400			1	0.00 6,603.18 3,301.59
11	2901 20 QFARM	3.46 AC 3.4600 AC	3B	CIMINO GABRIEL J II 504 JACKSON ROAD ATCO NJ 504 JACKSON ROAD	08004 NB / 23	500 0 500		500			1	0.00 20.33 10.17
12	2901 21 QFARM	4.46 AC 4.4600 AC	3B	CIMINO GABRIEL J II 504 JACKSON ROAD ATCO NJ 496 JACKSON ROAD	08004 NB / 23	500 0 500		500			1	0.00 20.33 10.17
13	2901 22	10 ACRES 1SCB 10.0000 AC	4A	PLINER INC PO BOX 160 ATCO, NJ 480 JACKSON ROAD	08004 NB / 23	270,000 1,801,600 2,071,600	E 79,000	1,992,600			1	0.00 81,019.12 40,509.56
14	2901 23	4.9 AC 1SF 4.9000 AC	2	SODER JASON 472 JACKSON ROAD ATCO NJ 472 JACKSON ROAD	08004 NB / 23	62,600 97,400 160,000		160,000			1	0.00 6,505.60 3,252.80
Page Totals						602,100 2,774,000	79,000	3,376,100				Block: 2901 Lot: 23

1	2	3	4	5	6	7	8	9	10	11		
Line	Block No Lot No. Qualification Account #	Land Dimensions Building Description Additional Lots Acreage	Prop Class	Owner's Name Address City State Property Location	Billing Code Zip Code Zoning/Tax Map Pg	Value	Exemptions Code Amount	Net Taxable Value	Deductions Code No Owners	Special Tax Codes	Num Units	Deduction Amt 2020 Tax 2021 1st
						Land Improvemnt Total						
1	2901 24	4.3 AC 1SF 4.3000 AC	2	PLINER INC PO BOX 160 ATCO NJ 462 JACKSON ROAD	08004 NB / 23	66,500 82,900 149,400		149,400			1	0.00 6,074.60 3,037.30
2	2901 25	81X95 .1767 AC	2	PLINER INC PO BOX 160 ATCO NJ 468 JACKSON ROAD	08004 NB / 23	35,600 61,100 96,700		96,700			1	0.00 3,931.82 1,965.91
3	2901 26	102X188 2SF2G .4402 AC	2	PLINER VICTORIA & KRAVITZ EDWIN PO BOX 160 ATCO NJ 466 JACKSON ROAD	08004 NB / 23	40,300 214,700 255,000		255,000			1	0.00 10,368.30 5,184.15
4	2901 27	1 AC 1.5SF 1.0000 AC	3A	BADER DAVID 2469 ATCO AVENUE ATCO NJ 430 JACKSON ROAD	08004 NBR2 / 23	45,000 114,000 159,000		159,000			1	0.00 6,464.94 3,232.47
5	2901 27 QFARM	24.06 AC 24.0600 AC	3B	BADER DAVID 2469 ATCO AVENUE ATCO NJ 430 JACKSON ROAD	08004 NBR2 / 23	3,600 0 3,600		3,600			1	0.00 150.44 75.22
6	2901 28	.94 AC 1SF .9400 AC	2	HASSELHAN HENRY F & JEAN 2406 MILL ROAD ATCO NJ 2406 MILL ROAD	08004-2727 NB / 23	38,600 126,000 164,600		164,600			1	0.00 6,692.64 3,346.32
7	2901 29	.77 AC .7700 AC	1	LION TAMERS CLUB C/O D MC FERREN 678 SIXTH STREET ATCO NJ 2422 MILL ROAD	08004 R2 / 23	3,900 0 3,900		3,900			1	0.00 158.57 79.29
8	2901 30	80X300 .5510 AC	1	LION TAMERS CLUB C/O D MC FERREN 678 SIXTH STREET ATCO NJ 2422 MILL ROAD	08004 R2 / 23	1,400 0 1,400		1,400			1	0.00 56.92 28.46
9	2901 31 QFARM	ASSESS W/2901-3 .0000 AC	1	BADER DAVID 2469 ATCO AVENUE ATCO NJ ATCO AVENUE	08004 R2 / 23	0 0 0		0			1	0.00 0.00 0.00
10	2902 1	106.97X161.44 2SF1G .3964 AC	2	CARRUBBA ANTHONY J SR & ANTHONY JR 2444 ATCO AVE ATCO NJ 2444 ATCO AVENUE	08004 R2 / 23	42,100 160,500 202,600		202,600			2	0.00 8,237.72 4,118.86
11	2902 2	.93 AC 2SF .9300 AC	2	ALEXANDER, JAMES R. & YURIKA 532 JACKSON RD ATCO NJ 532 JACKSON ROAD	08004 R2 / 23	39,600 121,500 161,100		161,100			1	0.00 6,550.33 3,275.17
12	2902 3	147X582 2SF1G 1.9640 AC	2	GOOD THOMAS W & ANN M 536 JACKSON ROAD ATCO NJ 536 JACKSON ROAD	08004-1109 R2 / 23	49,500 91,600 141,100		141,100			1	0.00 5,737.13 2,868.57
13	2902 5	73X577 .9670 AC	2	TUCKER LARRY SR & DENISE Y 542 JACKSON ROAD WATERFORD TWP NJ 542 JACKSON ROAD	08004 R2 / 23	40,000 66,700 106,700		106,700			1	0.00 4,338.42 2,169.21
14	2902 6	108X412 4 1.0215 AC	2	SHELTON MARIE C 621 OAK KNOLL ROAD ATCO, NJ 621 OAK KNOLL ROAD	08004 R2 / 23	47,200 139,200 186,400		186,400			1	0.00 7,579.02 3,789.51
Page Totals						453,300 1,178,200	0	1,631,500				Block: 2902 Lot: 6

1	2	3		4		5	6	7	8	9	10	11
Line	Block No Lot No. Qualification Account #	Land Dimensions Building Description Additional Lots Acreage	Prop Class	Owner's Name Address City State Property Location	Billing Code Zip Code Zoning/Tax Map Pg	<u>Value</u>	Exemptions Code Amount	Net Taxable Value	Deductions Code No Owners	Special Tax Codes	Num Units	Deduction Amt 2020 Tax 2021 1st
						Land Improvemnt Total						
1	2902 7	108X507 1.2570 AC	2	DAVIS EDWARD G JR & NICOLE A 627 OAK KNOLL ROAD ATCO NJ 627 OAK KNOLL ROAD	08004 R2 / 23	51,300 134,800 186,100		186,100			1	0.00 7,566.83 3,783.42
2	2902 8	1.68 AC 1SF 1.6800 AC	2	GARDNER, ROBERT & CANDACE J. 633 OAK KNOLL RD ATCO NJ 633 OAK KNOLL ROAD	08004 R2 / 23	53,400 111,400 164,800		164,800			1	0.00 6,700.77 3,350.39
3	2902 9	1.70 AC 1.7000 AC	2	MIDILI, RONALD J. JR & RHONDA R. 643 OAK KNOLL RD ATCO NJ 643 OAK KNOLL ROAD	08004 R2 / 23	53,500 181,700 235,200		235,200			1	0.00 9,563.23 4,781.62
4	2902 10	1.50 AC 1.5000 AC	1	KILLE JAMES C - TRUSTEE 405 CRESTWOOD AVENUE HADDONFIELD NJ 580 JACKSON ROAD	08033 R2 / 23	49,900 0 49,900		49,900			1	0.00 2,028.93 1,014.47
5	2902 11	2 AC 2.0000 AC	1	KILLE JAMES C - TRUSTEE 405 CRESTWOOD AVENUE HADDONFIELD NJ 657 OAK KNOLL ROAD	08033 R2 / 23	20,000 0 20,000		20,000			1	0.00 813.20 406.60
6	2902 12	2.43 AC 2.4300 AC	2	MAURIELLO KENNETH L & JACQUELINE 2451 MEDFORD ROAD ATCO NJ 2451 MEDFORD ROAD	08004 R2 / 23	57,200 235,800 293,000		293,000			1	0.00 11,913.38 5,956.69
7	2902 13	1.19 AC 1.5SF1G 1.1900 AC	2	CARTY MICHAEL J 2467 MEDFORD ROAD ATCO NJ 2467 MEDFORD ROAD	08004-1164 R2 / 23	51,000 124,500 175,500		175,500			1	0.00 7,135.83 3,567.92
8	2902 14	2.03 AC 1.5SF 2.0300 AC	2	DEMAREST DONALD JR 2443 MEDFORD ROAD ATCO NJ 2443 MEDFORD ROAD	08004 R2 / 23	55,200 91,400 146,600		146,600			1	0.00 5,960.76 2,980.38
9	2902 15	93X165 .3523 AC	15F	IERACI FRANCISCO & GLORIA BETH 2431 MEDFORD ROAD ATCO NJ 2431 MEDFORD ROAD	08004 R2 / 23	43,300 99,300 142,600		*Exempt*			1	0.00 0.00 0.00
10	2902 16	2.49 AC 2.4900 AC	15F	PLESKONKO CHARLES A & VERONICA M 2435 MEDFORD ROAD ATCO NJ 2435 MEDFORD ROAD	08004 R2 / 23	55,700 197,300 253,000		*Exempt*			1	0.00 0.00 0.00
11	2902 17	93 X 165 1SF .3523 AC	2	STAMPER MICHELE 2423 MEDFORD RD ATCO NJ 2423 MEDFORD ROAD	08004-1164 R2 / 23	43,300 111,500 154,800		154,800			1	0.00 6,294.17 3,147.09
12	2902 18	1AC 2SF2G 1.0000 AC	2	DEAUGUSTINE AMANDA 1029 MAPLE AVE WILLIAMSTOWN NJ 2419 MEDFORD ROAD	08094 R2 / 23	50,000 59,600 109,600		109,600			1	0.00 4,456.34 2,228.17
13	2902 19	1.57 AC 1.5700 AC	15C	TOWNSHIP OF WATERFORD 2131 AUBURN AVE ATCO, NJ 592 JACKSON ROAD	08004 R2 / 23	44,700 0 44,700		*Exempt*			1	0.00 0.00 0.00
14	2902 20	1.83 AC 1.8300 AC	2	ORSINO ALFRED T & JENNIFER M 584 JACKSON ROAD ATCO NJ 584 JACKSON ROAD	08004 R2 / 23	48,700 164,800 213,500		213,500			1	0.00 8,680.91 4,340.46
Page Totals						533,500 1,215,500	0	1,749,000				Block: 2902 Lot: 20

1	2	3	4	5	6	7	8	9	10	11		
Line	Block No Lot No. Qualification Account #	Land Dimensions Building Description Additional Lots Acreage	Prop Class	Owner's Name Address City State Property Location	Billing Code Zip Code Zoning/Tax Map Pg	Value	Exemptions Code Amount	Net Taxable Value	Deductions Code No Owners	Special Tax Codes	Num Units	Deduction Amt 2020 Tax 2021 1st
						Land Improvemnt Total						
1	2902 21	3.54 AC 3.5400 AC	1	GRACE JAMES J JR & DEBRA A 2262 BARTRAM AVENUE ATCO NJ 574 JACKSON ROAD	08004 R2 / 23	56,400 0 56,400		56,400			1	0.00 2,293.22 1,146.61
2	2902 22	5.29 AC 1SM 5.2900 AC	4A	MAURPAYNE, LLC 1004 INDUSTRIAL DR #9 WEST BERLIN, NJ 566 JACKSON ROAD	08091 R2 / 23	105,800 137,600 243,400		243,400			1	0.00 9,896.65 4,948.33
3	2902 24	1.00 AC 1SM4G 1.0000 AC	15F	LOUDEN VOLUNTEER FIRE CO PO BOX 22 ATCO NJ 562 JACKSON ROAD	08004 R2 / 23	50,000 100,000 150,000		*Exempt*			1	0.00 0.00 0.00
4	2902 25	.63 ACRES .6300 AC	1	PASCO PROPERTIES LLC 1678 CONDO AVENUE WATERFORD, NJ 552 JACKSON ROAD	08089 R2 / 23	30,000 0 30,000		30,000			1	0.00 1,219.80 609.90
5	2902 26	.58 ACRES .5800 AC	1	PASCO PROPERTIES LLC 1678 CONDO AVENUE WATERFORD, NJ 550 JACKSON ROAD	08089 R2 / 23	29,900 0 29,900		29,900			1	0.00 1,215.73 607.87
6	2902 27	.51 ACRES .5100 AC	1	PASCO PROPERTIES LLC 1678 CONDO AVENUE WATERFORD, NJ 548 JACKSON ROAD	08089 R2 / 23	29,700 0 29,700		29,700			1	0.00 1,207.60 603.80
7	2902 28	.51 ACRES .5100 AC	1	PASCO PROPERTIES LLC 1678 CONDO AVENUE WATERFORD, NJ 546 JACKSON ROAD	08089 R2 / 23	29,700 0 29,700		29,700			1	0.00 1,207.60 603.80
8	2902 29	162X134 2SF .4983 AC	2	GUBBEI RONALD S 528 JACKSON ROAD ATCO NJ 528 JACKSON ROAD	08004 R2 / 23	42,200 115,200 157,400		157,400			1	0.00 6,399.88 3,199.94
9	2902 30	110X162 .4091 AC	2	SEVERS DEAKON & PAMELA 2428 ATCO AVENUE ATCO NJ 2428 ATCO AVENUE	08004 R2 / 23	42,500 114,400 156,900		156,900			1	0.00 6,379.55 3,189.78
10	2902 31	110X162 1SF1G .4091 AC	2	MINER MITCHELL ANDREW 2432 ATCO AVENUE ATCO NJ 2432 ATCO AVENUE	08004 NB / 23	42,500 111,900 154,400		154,400			1	0.00 6,277.90 3,138.95
11	2902 32	106.97X161.44 1SF .3964 AC	2	DOUGHERTY KERRY F & CHRISTINA M 2436 ATCO AVE ATCO NJ 2436 ATCO AVENUE	08004 R2 / 23	42,300 121,600 163,900		163,900	V1 2		1	250.00 6,414.17 3,207.09
12	3001 1	0.11 AC .1100 AC	15F	WATERFORD TOWNSHIP MUA 2131 AUBURN AVE ATCO NJ 2508 ATCO AVENUE	08004 R2 / 23	5,300 3,100 8,400		*Exempt*			1	0.00 0.00 0.00
13	3001 2	132X106 2SF2G .3212 AC	2	MEAD SHERI 600 BLUEBERRY DR ATCO NJ 600 BLUEBERRY DRIVE	08004 R2 / 23	43,000 218,300 261,300		261,300			1	0.00 10,624.46 5,312.23
14	3001 10	3.51 AC 3,4,5,6,7,8,9 3.5100 AC	15C	TOWNSHIP OF WATERFORD 2131 AUBURN AVENUE ATCO NJ 616 BLUEBERRY DRIVE	08004 RC / 23	2,800 0 2,800		*Exempt*			1	0.00 0.00 0.00
Page Totals				V1 250		494,000 819,000	0	1,313,000				Block: 3001 Lot: 10

1	2	3	4	5	6	7	8	9	10	11		
Line	Block No Lot No. Qualification Account #	Land Dimensions Building Description Additional Lots Acreage	Prop Class	Owner's Name Address City State Property Location	Billing Code Zip Code Zoning/Tax Map Pg	Value	Exemptions Code Amount	Net Taxable Value	Deductions Code No Owners	Special Tax Codes	Num Units	Deduction Amt 2020 Tax 2021 1st
						Land Improvemnt Total						
1	3001 11	90X167 .3450 AC	2	THOMPSON LESTER E & ROSEMARY 618 BLUEBERRY DRIVE ATCO NJ 618 BLUEBERRY DRIVE	08004-1117 R2 / 23	43,000 157,200 200,200		200,200			1	0.00 8,140.13 4,070.07
2	3001 12	90X167 2SF2G .3450 AC	2	ZWEIR GEORGE J & HOLLY A 620 BLUEBERRY DRIVE ATCO NJ 620 BLUEBERRY DRIVE	08004-1117 R2 / 23	43,000 190,000 233,000		233,000			1	0.00 9,473.78 4,736.89
3	3001 13	90X167 .3450 AC	2	GIRARD KYLE W & DANIELLE J 622 BLUEBERRY DRIVE ATCO NJ 622 BLUEBERRY DRIVE	08004 R2 / 23	43,000 156,800 199,800		199,800			1	0.00 8,123.87 4,061.94
4	3001 14	90X167 .3450 AC	2	VARRELL LISA A 624 BLUEBERRY DR ATCO NJ 624 BLUEBERRY DRIVE	08004 R2 / 23	43,000 182,900 225,900		225,900			1	0.00 9,185.09 4,592.55
5	3001 15	90X167 .3450 AC	2	KRIPS WILLIAM HARRA III & TRICIA L 626 BLUEBERRY DR ATCO NJ 626 BLUEBERRY DRIVE	08004 R2 / 23	43,000 157,400 200,400		200,400			1	0.00 8,148.26 4,074.13
6	3001 16	90X167 .3450 AC	2	EGAN JOHN A & SUSAN E 628 BLUEBERRY DRIVE ATCO NJ 628 BLUEBERRY DRIVE	08004 R2 / 23	43,000 176,800 219,800		219,800	V1 2		1	250.00 8,687.07 4,343.54
7	3001 17	90X167 .3450 AC	2	SHULL, JOHN V. III & LINDA A. 630 BLUEBERRY DR ATCO NJ 630 BLUEBERRY DRIVE	08004 R2 / 23	43,000 174,800 217,800		217,800			1	0.00 8,855.75 4,427.88
8	3001 18	90X167 1SF1G .3450 AC	2	CUSICK-PLAGGE KIM D & DAVID G PLAGG 632 BLUEBERRY DR ATCO NJ 632 BLUEBERRY DRIVE	08004 R2 / 23	43,000 166,700 209,700		209,700			1	0.00 8,526.40 4,263.20
9	3001 19	90X167 2SF2G .3450 AC	2	RUCCI DAVID W. & APRIL L. 634 BLUEBERRY DR ATCO NJ 634 BLUEBERRY DRIVE	08004 R2 / 23	43,000 181,000 224,000		224,000			1	0.00 9,107.84 4,553.92
10	3001 20	93.87X167 .3599 AC	2	DELGUERCIO MICHAEL & RENEE 636 BLUEBERRY DRIVE ATCO NJ 636 BLUEBERRY DRIVE	08004 R2 / 23	43,400 161,300 204,700		204,700			1	0.00 8,323.10 4,161.55
11	3002 1	101X160 .3710 AC	2	DRACH TIMOTHY F JR 615 BLUEBERRY DRIVEE ATCO NJ 615 BLUEBERRY DRIVE	08004 R2 / 23	43,900 179,300 223,200		223,200			1	0.00 9,075.31 4,537.66
12	3002 2	94X160 .3453 AC	2	LUCERI ANTHONY V JR & LYN C 617 BLUEBERRY DRIVE ATCO NJ 617 BLUEBERRY DRIVE	08004-1120 R2 / 23	43,200 157,600 200,800		200,800			1	0.00 8,164.53 4,082.27
13	3002 3	94X160 .3453 AC	2	KNOPKA TIMOTHY & PATRICIA L 619 BLUEBERRY DRIVE ATCO NJ 619 BLUEBERRY DRIVE	08004 R2 / 23	43,200 181,900 225,100		225,100			1	0.00 9,152.57 4,576.29
14	3002 4	97X155 2SF1G .3452 AC	15F	CRESTHULL PHILIP D & EILEEN 621 BLUEBERRY DR ATCO NJ 621 BLUEBERRY DRIVE	08004 R2 / 23	43,400 155,400 198,800		*Exempt*			1	0.00 0.00 0.00
Page Totals				V1 250		560,700 2,223,700	0	2,784,400				Block: 3002 Lot: 4

1	2	3	4	5	6	7	8	9	10	11		
Line	Block No Lot No. Qualification Account #	Land Dimensions Building Description Additional Lots Acreage	Prop Class	Owner's Name Address City State Property Location	Billing Code Zip Code Zoning/Tax Map Pg	Value Land Improvemnt Total	Exemptions Code Amount	Net Taxable Value	Deductions Code No Owners	Special Tax Codes	Num Units	Deduction Amt 2020 Tax 2021 1st
1	3002 5	97X155 .3452 AC	2	MAYER PHILIP E & VIRGINIA M 11 MOHEGAN SQ MANSFIELD CTR, CT 623 BLUEBERRY DRIVE	86250 R2 / 23	43,400 154,900 198,300		198,300	V1 2	1	250.00 7,812.88 3,906.44	
2	3002 6	97X155 .3452 AC	2	FIEGER BRANDEN R & MEGAN M 625 BLUEBERRY DRIVE ATCO NJ	08004 R2 / 23	43,400 154,600 198,000		198,000		1	0.00 8,050.68 4,025.34	
3	3002 7	0.394 AC .3940 AC	2	FREDERICK JASON R & KOLLER CAROLYN 2442 ACORN DRIVE ATCO NJ	08004 R2 / 23	43,100 181,500 224,600		224,600		1	0.00 9,132.24 4,566.12	
4	3002 8	0.346 AC .3460 AC	2	MARION ATHAN R & SANDRA B 2440 ACORN DRIVE ATCO NJ	08004 R2 / 23	44,100 179,700 223,800		223,800		1	0.00 9,099.71 4,549.86	
5	3002 9	0.438 AC .4380 AC	2	SCHIFFER ROBERT E 2438 ACORN DR ATCO NJ	08004 R2 / 23	44,000 77,300 121,300		121,300		1	0.00 4,932.06 2,466.03	
6	3002 10	0.502 AC 1SF2G .5020 AC	2	MILLIGAN DAVID H 2436 ACORN DRIVE ATCO NJ	08004 R2 / 23	44,000 132,800 176,800		176,800		1	0.00 7,188.69 3,594.35	
7	3002 11	0.502 AC 1SF2G .5020 AC	2	WITTE ALAN R 2432 ACORN DRIVE ATCO NJ	08004-1138 R2 / 23	44,000 148,100 192,100		192,100		1	0.00 7,810.79 3,905.40	
8	3002 12	0.362 AC 1SF2G .3620 AC	2	HARMS BETH A & CHOBERT JANE A 2430 ACORN AVENUE ATCO NJ	08004 R2 / 23	45,700 114,400 160,100		160,100		1	0.00 6,509.67 3,254.84	
9	3002 13	0.344 AC .3440 AC	2	DEVUYST BENJAMIN L & SARAH 2428 ACORN DRIVE ATCO NJ	08004 R2 / 23	44,200 163,000 207,200		207,200		1	0.00 8,424.75 4,212.38	
10	3002 14	0.34 AC 1SF1G .3400 AC	2	RHEAM GREGORY 2424 ACORN DRIVE ATCO NJ	08004 R2 / 23	44,600 138,100 182,700		182,700		1	0.00 7,428.58 3,714.29	
11	3002 15	180X182 TRI .7521 AC	2	ACHEY JOSEPH & ADELE 2422 SHADY LANE ATCO NJ	08004-1162 R2 / 23	45,800 168,900 214,700		214,700		1	0.00 8,729.70 4,364.85	
12	3002 16	90X175 .3616 AC	2	O'DONNELL JOHN & COLENE J 2420 SHADY LANE ATCO NJ	08004 R2 / 23	43,300 180,300 223,600		223,600		1	0.00 9,091.58 4,545.79	
13	3002 17	90X175.75 2SF1G .3631 AC	2	OGLESBY MARK E JR & ALICIA 2418 SHADY LANE ATCO NJ	08004 R2 / 23	43,300 154,600 197,900		197,900		1	0.00 8,046.61 4,023.31	
14	3002 18	0.546 AC .5460 AC	2	KENDRICK MARK J & COLLEEN 2416 SHADY LANE ATCO NJ	08004-1162 R2 / 23	46,100 184,300 230,400		230,400		1	0.00 9,368.06 4,684.03	
Page Totals			V1 250			619,000 2,132,500	0	2,751,500			Block: 3002 Lot: 18	

1	2	3	4	5	6	7	8	9	10	11		
Line	Block No Lot No. Qualification Account #	Land Dimensions Building Description Additional Lots Acreage	Prop Class	Owner's Name Address City State Property Location	Billing Code Zip Code Zoning/Tax Map Pg	Value	Exemptions Code Amount	Net Taxable Value	Deductions Code No Owners	Special Tax Codes	Num Units	Deduction Amt 2020 Tax 2021 1st
						Land Improvemnt Total						
1	3003 1	0.32 AC 1SF .3200 AC	2	MASTERS JACK W & SHIRLEY Y 205 ASHLEY RIVER ROAD MYRTLE BEACH, SC 601 BLUEBERRY DRIVE	29588 R2 / 23	43,300 150,500 193,800		193,800			1	0.00 7,879.91 3,939.96
2	3003 2	0.331 AC 2SF1G .3310 AC	2	GINDVILLE BENJAMIN F & CASEY AMANDA 603 BLUEBERRY DRIVE ATCO NJ 603 BLUEBERRY DRIVE	08004 R2 / 23	43,500 195,600 239,100		239,100			1	0.00 9,721.81 4,860.91
3	3003 3	0.383 AC .3830 AC	2	CLARK JOHN JR & MARY LOU 605 BLUEBERRY DRIVE ATCO NJ 605 BLUEBERRY DRIVE	08004-1122 R2 / 23	44,000 136,900 180,900		180,900			1	0.00 7,355.39 3,677.70
4	3003 4	0.32AC 2SF .3200 AC	2	NUZZI MICHAEL J & MAUREEN 2403 ACORN DRIVE ATCO NJ 2403 ACORN DRIVE	08004-1142 R2 / 23	43,500 152,900 196,400		196,400			1	0.00 7,985.62 3,992.81
5	3003 5	0.35 AC 1SF2G .3500 AC	2	NEWCOMB CHARLES & DEBRA 2405 ACORN DRIVE ATCO NJ 2405 ACORN DRIVE	08004-1142 R2 / 23	43,000 130,200 173,200		173,200			1	0.00 7,042.31 3,521.16
6	3003 6	0.35 AC .3500 AC	2	PAGANAFANADOR ANTONIO 2407 ACORN DRIVE ATCO NJ 2407 ACORN DRIVE	08004 R2 / 23	43,100 136,300 179,400		179,400			1	0.00 7,294.40 3,647.20
7	3003 7	0.36 AC .3600 AC	2	BERNIERI-NILSEN, BARBARA 2409 ACORN DR ATCO NJ 2409 ACORN DRIVE	08004 R2 / 23	43,200 132,100 175,300		175,300			1	0.00 7,127.70 3,563.85
8	3003 8	0.43 AC 1SF2G .4300 AC	2	KENT LISA 2411 ACORN DRIVE ATCO, NJ 2411 ACORN DRIVE	08004 R2 / 23	43,900 158,600 202,500		202,500			1	0.00 8,233.65 4,116.83
9	3003 9	0.51 AC 2SF2G .5100 AC	2	RUDNICK MARK A & BARBARA J 2413 ACORN DRIVE ATCO NJ 2413 ACORN DRIVE	08004-1142 R2 / 23	45,500 171,100 216,600		216,600			1	0.00 8,806.96 4,403.48
10	3003 10	0.52 AC .5200 AC	2	LANGMUIR KENNETH R 2415 ACORN DRIVE ATCO NJ 2415 ACORN DRIVE	08004 R2 / 23	43,100 150,400 193,500		193,500			1	0.00 7,867.71 3,933.86
11	3003 11	0.45 AC 2SF1G .4500 AC	2	KENDRICK JERRI L. 2417 ACORN DRIVE ATCO NJ 2417 ACORN DRIVE	08004-1142 R2 / 23	44,000 129,900 173,900		173,900			1	0.00 7,070.77 3,535.39
12	3003 12	0.35 AC 1SF1G .3500 AC	2	PANGIA DAVID 2419 ACORN DR WATERFORD TWP NJ 2419 ACORN DRIVE	08004 R2 / 23	43,000 156,000 199,000		199,000			1	0.00 8,091.34 4,045.67
13	3003 13	.77 AC .7700 AC	2	BELLINA CHRISTOPHER M & JANELLE K 2421 ACORN DRIVE ATCO NJ 2421 ACORN DRIVE	08004 R2 / 23	49,200 131,500 180,700		180,700			1	0.00 7,347.26 3,673.63
14	3003 14	0.57 AC 1SF1G .5700 AC	2	VISCO, LOUIS A. & LINDA 108 WESTCOTT RD MARLTON NJ 2423 ACORN DRIVE	08053 R2 / 23	46,100 121,000 167,100		167,100			1	0.00 6,794.29 3,397.15
Page Totals						618,400 2,053,000	0	2,671,400				Block: 3003 Lot: 14

1	2	3		4		5	6	7	8	9	10	11
Line	Block No Lot No. Qualification Account #	Land Dimensions Building Description Additional Lots Acreage	Prop Class	Owner's Name Address City State Property Location	Billing Code Zip Code Zoning/Tax Map Pg	Value	Exemptions Code Amount	Net Taxable Value	Deductions Code No Owners	Special Tax Codes	Num Units	Deduction Amt 2020 Tax 2021 1st
						Land Improvemnt Total						
1	3003 15	0.57 AC 1SF	2	HUSTER LEROY R JR & TRACEY M 2425 ACORN DRIVE ATCO NJ 2425 ACORN DRIVE	08004 R2 / 23	45,400 115,600 161,000		161,000			1	0.00 6,546.26 3,273.13
2	3003 16	0.36 AC .3600 AC	2	ANDL STEVEN & GALLAGHER MARIJEAN 2427 ACORN DRIVE ATCO NJ 2427 ACORN DRIVE	08004 R2 / 23	42,900 129,300 172,200		172,200			1	0.00 7,001.65 3,500.83
3	3003 17	90X169 1SF1G .3492 AC	2	WILSON MICHAEL E & ADCOX LINDSAY 2429 ACORN DR ATCO NJ 2429 ACORN DRIVE	08004 R2 / 23	43,000 134,100 177,100		177,100			1	0.00 7,200.89 3,600.45
4	3003 18	90X169 1SF1G .3492 AC	2	ROWAND-DONOHUE MARC & ASHLEY 2431 ACORN DRIVE ATCO NJ 2431 ACORN DRIVE	08004 R2 / 23	43,000 159,500 202,500		202,500			1	0.00 8,233.65 4,116.83
5	3003 19	90X169 2SF1G .3492 AC	2	SMITH CHRISTOPHER 2433 ACORN DR ATCO NJ 2433 ACORN DRIVE	08004 R2 / 23	43,000 139,100 182,100		182,100			1	0.00 7,404.19 3,702.10
6	3003 20	90X169 1SF1G .3492 AC	2	GIMPEL MICHEL A & KATHLEEN J 2435 ACORN DRIVE ATCO, NJ 2435 ACORN DRIVE	08004 R2 / 23	43,000 114,800 157,800		157,800			1	0.00 6,416.15 3,208.08
7	3003 21	90X169 1SF1G .3492 AC	2	HOOKER THOMAS M 2437 ACORN DRIVE ATCO NJ 2437 ACORN DRIVE	08004 R2 / 23	43,000 97,800 140,800		140,800			1	0.00 5,724.93 2,862.47
8	3003 22	90X169 1SF1G .3492 AC	2	PATTERSON MINDY J 2439 ACORN DRIVE ATCO NJ 2439 ACORN DRIVE	08004 R2 / 23	43,000 130,700 173,700		173,700			1	0.00 7,062.64 3,531.32
9	3003 23	90X170 .3512 AC	2	BIZZELLE ANTHONY C & CANDIANO GAIL 2441 ACORN DRIVE ATCO NJ 2441 ACORN DRIVE	08004 R2 / 23	43,000 198,300 241,300		241,300			1	0.00 9,811.26 4,905.63
10	3003 24	90X170 .3512 AC	2	TREMINIO RIGOBERTO A & AUBREY 2443 ACORN DR ATCO NJ 2443 ACORN DRIVE	08004 R2 / 23	43,000 185,000 228,000		228,000			1	0.00 9,270.48 4,635.24
11	3003 25	90X170 .3512 AC	2	ROSWELL, JUSTIN 2445 ACORN DRIVE ATCO, NJ 2445 ACORN DRIVE	08004 R2 / 23	43,000 156,500 199,500		199,500			1	0.00 8,111.67 4,055.84
12	3003 26	0.504 AC .5040 AC	2	CRUTCHLEY MICHAEL T JR 2447 ACORN DRIVE ATCO NJ 2447 ACORN DRIVE	08004 R2 / 23	45,300 209,700 255,000		255,000			2	0.00 10,368.30 5,184.15
13	3003 27	0.37 AC .3700 AC	2	HAMILTON RAYMOND H 629 BLUEBERRY DRIVE ATCO NJ 629 BLUEBERRY DRIVE	08004-1118 R2 / 23	44,300 161,300 205,600		205,600			1	0.00 8,359.70 4,179.85
14	3003 28	0.466 AC .4660 AC	2	DRAHOS JENNIFER A 631 BLUEBERRY DRIVE ATCO NJ 631 BLUEBERRY DRIVE	08004 R2 / 23	43,700 185,600 229,300		229,300			1	0.00 9,323.34 4,661.67
Page Totals						608,600 2,117,300	0	2,725,900				Block: 3003 Lot: 28

1	2	3	4	5	6	7	8	9	10	11		
Line	Block No Lot No. Qualification Account #	Land Dimensions Building Description Additional Lots Acreage	Prop Class	Owner's Name Address City State Property Location	Billing Code Zip Code Zoning/Tax Map Pg	Value	Exemptions Code Amount	Net Taxable Value	Deductions Code No Owners	Special Tax Codes	Num Units	Deduction Amt 2020 Tax 2021 1st
						Land Improvemnt Total						
1	3003 29	IRR .0000 AC	15C	TOWNSHIP OF WATERFORD 2131 AUBURN AVE ATCO, NJ OAK KNOLL ROAD	08004 / /	2,000 0 2,000		*Exempt*			1	0.00 0.00 0.00
2	3003 30	1.109 AC 1SF 32 1.1090 AC	2	BELMONTE JOHN J & HOPE L 632 OAK KNOLL ROAD ATCO NJ 632 OAK KNOLL ROAD	08004-1137 R2 / 23	48,000 99,400 147,400		147,400			1	0.00 5,743.28 2,871.64
3	3003 31	1.01 AC 1.0100 AC	2	RUSSELL STEVEN & KELLY A 620 OAK KNOLL ROAD ATCO NJ 620 OAK KNOLL ROAD	08004 R2 / 23	50,000 146,200 196,200		196,200			1	0.00 7,977.49 3,988.75
4	3003 33	200X407 1SF 1.8687 AC	2	GROFF LYNN 610 OAK KNOLL ROAD ATCO NJ 610 OAK KNOLL ROAD	08004-1137 R2 / 2301	54,000 82,300 136,300		136,300			1	0.00 5,541.96 2,770.98
5	3003 34	100X150 1SF .3444 AC	2	AYALA CARMEN M & JOSE A 2448 ATCO AVE ATCO NJ 2448 ATCO AVENUE	08004 R2 / 23	41,300 80,600 121,900		121,900			1	0.00 4,956.45 2,478.23
6	3003 35	288X150 1SF .9917 AC	2	SCHOENER RANDY & JESSIE KAY 2454-2460 ATCO AVE ATCO NJ 2454 ATCO AVENUE	08004 R2 / 23	57,400 102,800 160,200		160,200			1	0.00 6,513.73 3,256.87
7	3003 36	1.43 AC 1SF 1.4300 AC	2	BADER DAVID M 2469 ATCO AVENUE ATCO NJ 2464 ATCO AVENUE	08004 R2 / 23	49,500 104,500 154,000		154,000			1	0.00 6,261.65 3,130.83
8	3003 37	125X119 1SF .3415 AC	2	BADER DAVID 2469 ATCO AVE ATCO, NJ 2468 ATCO AVENUE	08004 R2 / 23	42,100 69,900 112,000		112,000			1	0.00 4,553.92 2,276.96
9	3003 38	110X183 2SF1G .4621 AC	2	SHARP MICHAEL J 2470 ATCO AVENUE ATCO NJ 2470 ATCO AVENUE	08004 R2 / 23	46,800 104,200 151,000		151,000			1	0.00 6,139.66 3,069.83
10	3003 39	125X200 2SF1G .5739 AC	2	SIMMONS TAVIS W & TAMMY L 2476 ATCO AVE ATCO NJ 2476 ATCO AVENUE	08004 R2 / 23	44,500 107,100 151,600		151,600			1	0.00 6,164.06 3,082.03
11	3003 40	211X200 1SF2G 41 .9688 AC	2	JENSEN RONALD L & LYNN C 2486 ATCO AVE ATCO NJ 2486 ATCO AVENUE	08004 R2 / 23	52,600 108,100 160,700		160,700	V1 2		1	250.00 6,284.06 3,142.03
12	3003 42	113X191 1SF .4955 AC	2	WOOD DONNA 2494 ATCO AVE ATCO NJ 2494 ATCO AVENUE	08004 R2 / 23	43,700 95,900 139,600		139,600			1	0.00 5,676.14 2,838.07
13	3003 43	95X191 1SF .4166 AC	2	HAYES ROBERT E & CONSTANCE M 2498 ATCO AVE ATCO NJ 2498 ATCO AVENUE	08004 R2 / 23	42,000 114,100 156,100		156,100			1	0.00 6,347.03 3,173.52
14	3004 1	0.405 AC 1.5SF1G .4050 AC	2	LABBREE FRANCIS J JR & SHARON P P.O. BOX 183 ATCO NJ 607 BLUEBERRY DRIVE	08004 R2 / 23	44,200 161,900 206,100		206,100			1	0.00 8,380.03 4,190.02
Page Totals				V1 250		616,100 1,377,000	0	1,993,100				Block: 3004 Lot: 1

1	2	3	4	5	6	7	8	9	10	11		
Line	Block No Lot No. Qualification Account #	Land Dimensions Building Description Additional Lots Acreage	Prop Class	Owner's Name Address City State Property Location	Billing Code Zip Code Zoning/Tax Map Pg	Value	Exemptions Code Amount	Net Taxable Value	Deductions Code No Owners	Special Tax Codes	Num Units	Deduction Amt 2020 Tax 2021 1st
						Land Improvemnt Total						
1	3004 2	0.32 AC 2SF1G .3200 AC	2	HAESSLY FRANCES 609 BLUEBERRY DRIVE ATCO NJ 609 BLUEBERRY DRIVE	08004-1121 R2 / 23	42,800 138,400 181,200		181,200			1	0.00 7,367.59 3,683.80
2	3004 3	0.34 AC 2SF2G .3400 AC	2	KALUSA FRANK R & COLLEEN H 611 BLUEBERRY DR ATCO NJ 611 BLUEBERRY DRIVE	08004 R2 / 23	43,200 163,100 206,300		206,300			1	0.00 8,388.16 4,194.08
3	3004 4	95X170 2SF2G .3708 AC	2	O'DONNELL EHREN P & LORI E 613 BLUEBERRY DR ATCO NJ 613 BLUEBERRY DRIVE	08004 R2 / 23	43,600 172,800 216,400		216,400			1	0.00 8,798.82 4,399.41
4	3004 5	0.3642AC 2S-F-2AG .3642 AC	2	NOWLAN ROBERT P & JOSEPHINE M 2415 SHADY LANE ATCO NJ 2415 SHADY LANE	08004-1163 R2 / 23	43,200 177,400 220,600		220,600			1	0.00 8,969.60 4,484.80
5	3004 6	93.56X160 2SF2G .3437 AC	2	THOMAS PAUL E JR & MARITERESE 2417 SHADY LANE ATCO NJ 2417 SHADY LANE	08004-1163 R2 / 23	43,200 140,700 183,900		183,900			1	0.00 7,477.37 3,738.69
6	3004 7	93.56X160 2SF2G .3437 AC	2	BLAKE MASON G 2419 SHADY LANE ATCO NJ 2419 SHADY LANE	08004 R2 / 23	43,200 182,500 225,700		225,700	V1 2		1	250.00 8,926.96 4,463.48
7	3004 8	0.33 AC 2SF2G .3300 AC	2	PRINCIPATO VINCENT D & LUCILLE A 2421 SHADY LANE ATCO NJ 2421 SHADY LANE	08004-1163 R2 / 23	42,500 190,800 233,300		233,300			1	0.00 9,485.98 4,742.99
8	3004 9	0.336 AC 2SF2G .3360 AC	2	COULTER ANDREW 2423 SHADY LANE ATCO NJ 2423 SHADY LANE	08004 R2 / 23	45,500 206,000 251,500		251,500			1	0.00 10,225.99 5,113.00
9	3004 10	0.448 AC 2SF1G .4480 AC	2	CARUSO ROBERT W & HELENE J 2418 ACORN DRIVE ATCO NJ 2418 ACORN DRIVE	08004 R2 / 23	45,400 153,100 198,500		198,500			1	0.00 8,071.01 4,035.51
10	3004 11	0.37 AC 2SF2G .3700 AC	2	CLARK NICOLLE 2416 ACORN DR ATCO NJ 2416 ACORN DRIVE	08004 R2 / 23	43,700 124,700 168,400		168,400			1	0.00 6,847.14 3,423.57
11	3004 12	0.39 AC 2SF2G .3900 AC	2	MCGINN, MARK & THERESA 2414 ACORN DR ATCO NJ 2414 ACORN DRIVE	08004 R2 / 23	45,800 139,800 185,600		185,600			1	0.00 7,546.50 3,773.25
12	3004 13	0.38 AC 2SF2G .3800 AC	2	REYNOLDS SHAWN & HOLLY 2410 ACORN DRIVE ATCO NJ 2410 ACORN DRIVE	08004-1143 R2 / 23	44,700 129,000 173,700		173,700			1	0.00 7,062.64 3,531.32
13	3004 14	0.34 AC 2SF2G .3400 AC	2	HARROLD MICHAEL & JENNA M 2408 ACORN DRIVE ATCO, NJ 2408 ACORN DRIVE	08004 R2 / 23	43,200 132,700 175,900		175,900			1	0.00 7,152.09 3,576.05
14	3004 15	0.34 AC 2SF2G .3400 AC	2	PARMAR JAY & DAXA 556 KETTLERUN RD MARLTON NJ 2406 ACORN DRIVE	08053 R2 / 23	43,200 126,400 169,600		169,600			1	0.00 6,895.94 3,447.97
Page Totals				V1 250		613,200 2,177,400	0	2,790,600				Block: 3004 Lot: 15

1	2	3	4	5	6	7	8	9	10	11		
Line	Block No Lot No. Qualification Account #	Land Dimensions Building Description Additional Lots Acreage	Prop Class	Owner's Name Address City State Property Location	Billing Code Zip Code Zoning/Tax Map Pg	Value Land Improvemnt Total	Exemptions Code Amount	Net Taxable Value	Deductions Code No Owners	Special Tax Codes	Num Units	Deduction Amt 2020 Tax 2021 1st
1	3004 16	0.34 AC .3400 AC	2	PAULEY AMBER 2404 ACORN DR ATCO NJ 2404 ACORN DRIVE	08004 R2 / 23	43,200 154,100 197,300		197,300			1	0.00 8,022.22 4,011.11
2	3004 17	0.3 AC 1SF1G .3000 AC	2	WILLIAMS ALESIA & CHRISTOPHER 2402 ACORN DR ATCO NJ 2402 ACORN DRIVE	08004 R2 / 23	43,300 138,300 181,600		181,600			1	0.00 7,383.86 3,691.93
3	3101 1	3 AC 2SF 3.0000 AC	2	DENNY WAYNE & DIANE 598 JACKSON ROAD ATCO NJ 598 JACKSON ROAD	08004 R2 / 23	54,000 183,300 237,300		237,300			1	0.00 9,648.62 4,824.31
4	3101 2	100X181 1SF1G .4155 AC	2	HAINES TED P 2422 MEDFORD RD ATCO NJ 2422 MEDFORD ROAD	08004 R2 / 23	44,100 105,900 150,000		150,000			1	0.00 6,099.00 3,049.50
5	3101 3	2.98 AC 2.9800 AC	2	MUHS GREGORY & LAUREL A 2426 MEDFORD ROAD ATCO NJ 2426 MEDFORD ROAD	08004 R2 / 23	56,900 142,200 199,100		199,100			1	0.00 8,095.41 4,047.71
6	3101 4	1.25 AC 2SF 1.2500 AC	2	HAND JEFFREY L & LINDA A 2430 MEDFORD ROAD ATCO NJ 2430 MEDFORD ROAD	08004-1164 R2 / 23	48,700 186,800 235,500		235,500			1	0.00 9,575.43 4,787.72
7	3101 5	1.91 AC 2SF1G 1.9100 AC	2	VESPE DOMINIC J JR & KATHLINE 2436 MEDFORD ROAD ATCO NJ 2436 MEDFORD ROAD	08004-1164 R2 / 23	54,600 171,900 226,500		226,500			1	0.00 9,209.49 4,604.75
8	3101 6	1.98 AC 1SF 1.9800 AC	2	AVAYOU DAVID LOUIS PO BOX 10 ATCO NJ 2442 MEDFORD ROAD	08004-0010 R2 / 2302	52,200 161,600 213,800		213,800			1	0.00 8,693.11 4,346.56
9	3101 7	2.01 AC 1SF 2.0100 AC	2	BISSINGER WILLIAM H & TERRY L 2448 MEDFORD ROAD ATCO NJ 2448 MEDFORD ROAD	08004 R2 / 2302	55,100 162,300 217,400		217,400			1	0.00 8,839.48 4,419.74
10	3101 8	4.97 AC 4.9700 AC	15C	TOWNSHIP OF WATERFORD 2131 AUBURN AVENUE ATCO NJ 2452 MEDFORD ROAD	08004 R2 / 23	44,900 0 44,900		*Exempt*			1	0.00 0.00 0.00
11	3101 9	0.375 AC .3750 AC	2	CICONTE MARK S & CLARE P 2462 MEDFORD RD ATCO NJ 2462 MEDFORD ROAD	08004 R2 / 23	43,400 120,100 163,500		163,500			1	0.00 6,647.91 3,323.96
12	3101 10	2.36 AC BILEVEL 2.3600 AC	2	SAVIO CHRISTOPHER J & CHMURA AMBER 2466 MEDFORD ROAD ATCO NJ 2466 MEDFORD ROAD	08004 R2 / 23	54,000 152,500 206,500		206,500			1	0.00 8,396.29 4,198.15
13	3101 11	2.6 AC 2.6000 AC	2	MEIGHAN JEFFERY M & CLAIRE L 2468 MEDFORD RD ATCO NJ 2468 MEDFORD ROAD	08004 R2 / 23	55,700 130,300 186,000		186,000			1	0.00 7,562.76 3,781.38
14	3101 12	0.385 AC .3850 AC	2	GALATI DEBORAH A 2740 MEDFORD ROAD ATCO NJ 2470 MEDFORD ROAD	08004 R2 / 23	43,000 132,200 175,200		175,200			1	0.00 7,123.63 3,561.82
Page Totals						648,200 1,941,500	0	2,589,700				Block: 3101 Lot: 12

1	2	3	4	5	6	7	8	9	10	11		
Line	Block No Lot No. Qualification Account #	Land Dimensions Building Description Additional Lots Acreage	Prop Class	Owner's Name Address City State Property Location	Billing Code Zip Code Zoning/Tax Map Pg	Value	Exemptions Code Amount	Net Taxable Value	Deductions Code No Owners	Special Tax Codes	Num Units	Deduction Amt 2020 Tax 2021 1st
						Land Improvemnt Total						
1	3101 13	13.10 AC 13.1000 AC	1	KRUPA JOSEPH A & MARGARET M 11 PENNSYLVANIA AVENUE BERLIN NJ 2478 MEDFORD ROAD	08009 R2 / 23	60,300 0 60,300		60,300			1	0.00 2,451.80 1,225.90
2	3101 15	14.10 AC 16 14.1000 AC	1	CRITELLI ROBERT J & MICHELLE L 475 RARITAN AVENUE ATCO NJ 2493 RICHARDS AVENUE	08004 R2 / 23	91,000 0 91,000		91,000			1	0.00 3,700.06 1,850.03
3	3101 17	0.364 AC .3640 AC	2	HUDSON SCOTT R & LISA A 2489 RICHARDS AVE ATCO NJ 2489 RICHARDS AVENUE	08004-1274 R2 / 23	43,800 123,000 166,800		166,800			1	0.00 6,782.09 3,391.05
4	3101 18	102X150 15F .3512 AC	2	MCCALLION MICHAEL J & DONNA K 2481 RICHARDS AVE ATCO NJ 2481 RICHARDS AVENUE	08004-1274 R2 / 23	42,000 137,100 179,100		179,100			1	0.00 7,282.21 3,641.11
5	3101 19	0.386 AC .3860 AC	2	COMBER ROBERT C & LORRAINE H 716 FOREST DRIVE ATCO NJ 716 FOREST DRIVE	08004 R2 / 23	43,600 131,500 175,100		175,100			1	0.00 7,119.57 3,559.79
6	3101 20	0.525 AC .5250 AC	2	DIVENTURA REMO 714 FOREST DRIVE ATCO NJ 714 FOREST DRIVE	08004 R2 / 23	44,100 144,900 189,000		189,000			1	0.00 7,684.74 3,842.37
7	3101 21	90X167 .3450 AC	2	WORRELL ROY L JR & DANA B 712 FORREST DRIVE ATCO NJ 712 FOREST DRIVE	08004 R2 / 23	43,000 132,900 175,900		175,900			1	0.00 7,152.09 3,576.05
8	3101 22	90X167 .3450 AC	2	MCBRIDE MICHAEL & CYNTHIA M 710 FOREST DRIVE ATCO NJ 710 FOREST DRIVE	08004 R2 / 23	43,000 152,200 195,200		195,200			1	0.00 7,936.83 3,968.42
9	3101 23	94.30X167 .3615 AC	2	HUMES GARY R & LUCILLE M 708 FOREST DRIVE ATCO NJ 708 FOREST DRIVE	08004 R2 / 23	43,400 151,300 194,700		194,700			1	0.00 7,916.50 3,958.25
10	3101 24	0.693 AC .6930 AC	2	MC MICHEN GARY T & GILDA M 706 FOREST DRIVE ATCO NJ 706 FOREST DRIVE	08004 R2 / 23	47,000 155,900 202,900		202,900			1	0.00 8,249.91 4,124.96
11	3101 25	0.404 AC .4040 AC	2	BROWN JOHN H & HOWARD CAROLYN P 700 FOREST DRIVE ATCO NJ 700 FOREST DRIVE	08004 R2 / 23	48,400 143,900 192,300		192,300			1	0.00 7,818.92 3,909.46
12	3101 26	0.693 AC .6930 AC	2	CHAPLINE JEFFREY A & VENUITO J 701 FOREST DRIVE ATCO NJ 701 FOREST DRIVE	08004 R2 / 23	47,200 133,400 180,600		180,600			1	0.00 7,343.20 3,671.60
13	3101 27	0.382 AC .3820 AC	2	CAMPBELL FRANCIS H & KRISTEN L 703 FORREST DRIVE ATCO NJ 703 FOREST DRIVE	08004 R2 / 23	43,200 146,500 189,700		189,700			1	0.00 7,713.20 3,856.60
14	3101 28	0.382 AC .3820 AC	2	JOHNSON JOSEPH & KANE CHRISTINE 705 FORREST DR ATCO NJ 705 FOREST DRIVE	08004 R2 / 23	44,000 139,200 183,200		183,200			1	0.00 7,448.91 3,724.46
Page Totals						684,000 1,691,800	0	2,375,800				Block: 3101 Lot: 28

1	2	3	4	5	6	7	8	9	10	11		
Line	Block No Lot No. Qualification Account #	Land Dimensions Building Description Additional Lots Acreage	Prop Class	Owner's Name Address City State Property Location	Billing Code Zip Code Zoning/Tax Map Pg	Value Land Improvemnt Total	Exemptions Code Amount	Net Taxable Value	Deductions Code No Owners	Special Tax Codes	Num Units	Deduction Amt 2020 Tax 2021 1st
1	3101 29	0.38 AC .3800 AC	2	GUENTHER SHAHNA M & ALLEN ROBERT K 707 FOREST DRIVE ATCO NJ 707 FOREST DRIVE	08004 R2 / 23	43,400 165,600 209,000		209,000			1	0.00 8,497.94 4,248.97
2	3101 30	0.366 AC .3660 AC	2	ZLINSKY RICK & OTTO CAROL 709 FOREST DRIVE ATCO NJ 709 FOREST DRIVE	08004 R2 / 23	42,200 141,900 184,100		184,100			1	0.00 7,485.51 3,742.76
3	3101 31	90X202 .4174 AC	2	TURNER BRANDON W 711 FORREST DR ATCO NJ 711 FOREST DRIVE	08004 R2 / 23	44,000 143,000 187,000		187,000			1	0.00 7,603.42 3,801.71
4	3101 32	102X150 2SF1G .3512 AC	2	KENNEY WILLIAM J JR & ARLENE T 2479 RICHARDS AVENUE ATCO NJ 2479 RICHARDS AVENUE	08004-1273 R2 / 23	43,700 123,900 167,600		167,600			1	0.00 6,814.62 3,407.31
5	3101 33	100X150 .3444 AC	2	WALSH KEVIN & BUEHLER VALERIE 1329 PARK ST ROBBINSVILLE, NJ 2475 RICHARDS AVENUE	08691 R2 / 23	43,500 126,900 170,400		170,400			1	0.00 6,928.46 3,464.23
6	3101 34	105X150 .3616 AC	2	FINCH FOREST E 2471 RICHARDS AVE ATCO, NJ 2471 RICHARDS AVENUE	08004 R2 / 23	44,000 138,300 182,300		182,300			1	0.00 7,412.32 3,706.16
7	3101 35	105X150 1SF .3616 AC	2	BEDNAR JOSEPH D & MARY ELLEN I 2465 RICHARDS AVE ATCO NJ 2465 RICHARDS AVENUE	08004-1269 R2 / 23	44,000 126,900 170,900		170,900			1	0.00 6,948.79 3,474.40
8	3101 36	110X150 1SF .3788 AC	2	PAREDES RAUL 2459 RICHARDS AVENUE ATCO NJ 2459 RICHARDS AVENUE	08004 R2 / 23	44,400 137,400 181,800		181,800			1	0.00 7,391.99 3,696.00
9	3101 37	105X150 1SF .3616 AC	2	DEYHLE DAWN M & HALE THOMAS R 2451 RICHARDS AVENUE ATCO NJ 2451 RICHARDS AVENUE	08004-1273 R2 / 2302	44,000 105,500 149,500		149,500			1	0.00 6,078.67 3,039.34
10	3101 38	96.8X425 1SF .9444 AC	2	PRICE LEWIS L III & MALSBUURY CATHER 708 LONGWOOD LANE ATCO, NJ 708 LONGWOOD LANE	08004 R2 / 23	46,200 141,600 187,800		187,800			1	0.00 7,635.95 3,817.98
11	3101 39	96.8X425 .9444 AC	2	EBERLY CHRISTOPHER & KAREN 706 LONGWOOD LANE ATCO NJ 706 LONGWOOD LANE	08004 R2 / 23	46,300 138,200 184,500		184,500			1	0.00 7,501.77 3,750.89
12	3101 40	0.378 AC .3780 AC	2	MARTINI ANTHONY M & JAYNE K 2414 LOUDEN LANE ATCO NJ 2414 LOUDEN LANE	08004 R2 / 23	44,700 117,600 162,300		162,300			1	0.00 6,599.12 3,299.56
13	3101 41	0.356 AC .3560 AC	2	COHEN HOWARD & SUZANNE 2416 LOUDEN LANE ATCO NJ 2416 LOUDEN LANE	08004-1140 R2 / 23	44,300 156,000 200,300		200,300			1	0.00 8,144.20 4,072.10
14	3101 42	0.33 AC .3300 AC	2	THOMPSON DANIEL S & MICHELLE T 2418 LOUDEN LANE ATCO NJ 2418 LOUDEN LANE	08004 R2 / 23	45,400 127,600 173,000		173,000	V1 2		1	250.00 6,784.18 3,392.09
Page Totals		V1 250				620,100 1,890,400	0	2,510,500	Block: 3101 Lot: 42			

1	2	3	4	5	6	7	8	9	10	11		
Line	Block No Lot No. Qualification Account #	Land Dimensions Building Description Additional Lots Acreage	Prop Class	Owner's Name Address City State Property Location	Billing Code Zip Code Zoning/Tax Map Pg	Value	Exemptions Code Amount	Net Taxable Value	Deductions Code No Owners	Special Tax Codes	Num Units	Deduction Amt 2020 Tax 2021 1st
						Land Improvemnt Total						
1	3101 43	0.350 AC .3500 AC	2	WOODING COLLIN 2420 LOUDEN LANE ATCO NJ 2420 LOUDEN LANE	08004 R2 / 23	45,000 123,000 168,000		168,000			1	0.00 6,830.88 3,415.44
2	3101 44	0.36 AC 2SF1G .3600 AC	2	LEACH TERRENCE W & SHARON A 2422 LOUDEN LANE ATCO NJ 2422 LOUDEN LANE	08004-1132 R2 / 23	44,500 124,700 169,200		169,200			1	0.00 6,879.67 3,439.84
3	3101 45	92X165 .3485 AC	2	BRELLE MARIANNE T & ERYKA 2424 LOUDEN LANE ATCO NJ 2424 LOUDEN LANE	08004 R2 / 23	43,200 115,800 159,000		159,000	W1 2		1	250.00 6,214.94 3,107.47
4	3101 46	92X165 .3485 AC	2	PHILLIPS MATTHEW & RAPPOLD CHRISTIN 2426 LOUDEN LANE ATCO NJ 2426 LOUDEN LANE	08004 R2 / 23	43,200 110,300 153,500		153,500			1	0.00 6,241.31 3,120.66
5	3101 47	92X165 2SF1G .3485 AC	2	RIENER KEVIN T & KRAEMER ELIZABETH 2423 LOUDEN LANE ATCO NJ 2423 LOUDEN LANE	08004 R2 / 23	43,200 129,500 172,700		172,700			1	0.00 7,021.98 3,510.99
6	3101 48	92X165 1SF1G .3485 AC	2	MCLAUGHLIN SABRINA 2421 LOUDEN LANE ATCO NJ 2421 LOUDEN LANE	08004 R2 / 23	43,200 121,800 165,000		165,000			1	0.00 6,708.90 3,354.45
7	3101 49	0.462 AC .4620 AC	2	IVINS, RONALD 2419 LOUDEN LANE ATCO NJ 2419 LOUDEN LANE	08004 R2 / 23	45,500 120,900 166,400		166,400			1	0.00 6,765.82 3,382.91
8	3101 50	98X143 .3217 AC	2	ABRAMS GAIL A 18 MICHAELSON DR MOUNT LAUREL NJ 702 LONGWOOD LANE	08054 R2 / 23	44,900 160,100 205,000		205,000	S1 2		1	250.00 8,085.30 4,042.65
9	3101 51	0.502 AC .5020 AC	2	KORSAKOFF JAMES I & VICKI K 700 LONGWOOD LANE ATCO NJ 700 LONGWOOD LANE	08004-1126 R2 / 23	48,600 126,800 175,400		175,400	V1 2		1	250.00 6,881.76 3,440.88
10	3101 52	0.31 AC .3100 AC	2	GUAGENTI JOHN T & ROSEANN M 701 LONGWOOD LANE ATCO NJ 701 LONGWOOD LANE	08004-1126 R2 / 23	45,300 152,000 197,300		197,300			1	0.00 8,022.22 4,011.11
11	3101 53	0.28 AC .2800 AC	2	DAVIS RICHARD L 703 LONGWOOD LANE ATCO NJ 703 LONGWOOD LANE	08004 R2 / 23	43,600 141,000 184,600		184,600			1	0.00 7,505.84 3,752.92
12	3101 54	0.39 AC .3900 AC	2	TROIKE EDWARD A & PATRICIA ANN 2413 LOUDEN LANE ATCO NJ 2413 LOUDEN LANE	08004 R2 / 23	43,600 171,000 214,600		214,600			1	0.00 8,725.64 4,362.82
13	3101 55	0.38 AC .3800 AC	2	SOWDERS MICHAEL R & RENEE J 2411 LOUDEN LANE ATCO NJ 2411 LOUDEN LANE	08004-1129 R2 / 23	42,700 139,300 182,000		182,000			1	0.00 7,400.12 3,700.06
14	3101 56	189X140 IRR 1SF1G .0000 AC	2	DEANNUNTIS JOSEPH A & ELLISA 2409 LOUDEN LANE ATCO NJ 2409 LOUDEN LANE	08004 R2 / 23	46,900 180,500 227,400		227,400			1	0.00 9,246.08 4,623.04
Page Totals				V1 250 S1 250	W1 250	623,400 1,916,700	0	2,540,100				Block: 3101 Lot: 56

1	2	3		4		5	6	7	8		9	10	11	
Line	Block No Lot No. Qualification Account #	Land Dimensions Building Description Additional Lots Acreage	Prop Class	Owner's Name Address City State Property Location	Billing Code Zip Code Zoning/Tax Map Pg	<u>Value</u>	Exemptions Code Amount	Net Taxable Value	Deductions Code No Owners	Special Tax Codes	Num Units	Deduction Amt		
						Land Improvemnt Total						2020 Tax 2021 1st		
1	3101 57	110X140 2SF1G .3535 AC	2	BARRY GERALD J 2407 LOUDEN LANE ATCO NJ 2407 LOUDEN LANE	08004 R2 / 23	44,100 140,800 184,900		184,900			1	0.00 7,518.03 3,759.02		
2	3101 58	110X140 .3535 AC	2	GILLS ROBERT J III 212 E 11TH AVENUE PINE HILL NJ 2405 LOUDEN LANE	08021 R2 / 23	44,100 137,900 182,000		182,000			1	0.00 7,400.12 3,700.06		
3	3101 59	0.34 AC 1SF1G .3400 AC	2	BEALER ROBERT 2403 LOUDEN LANE ATCO NJ 2403 LOUDEN LANE	08004-1129 R2 / 23	44,100 143,200 187,300		187,300	V1 2		1	250.00 7,365.62 3,682.81		
4	3101 60	0.47 AC 2SF1G .4700 AC	2	ORTIZ AMY & JORGE 2401 LOUDEN LANE ATCO NJ 2401 LOUDEN LANE	08004 R2 / 23	43,900 155,000 198,900		198,900			1	0.00 8,087.27 4,043.64		
5	3101 61	0.38 AC 1SF1G .3800 AC	2	BERMAN RICHARD A 2400 LOUDEN LANE ATCO NJ 2400 LOUDEN LANE	08004-1130 R2 / 23	46,400 124,500 170,900		170,900			1	0.00 6,948.79 3,474.40		
6	3101 62	0.58 AC 2SF .5800 AC	2	DURANTE ROBERT & CHRISTINA 2402 LOUDEN LANE ATCO NJ 2402 LOUDEN LANE	08004 R2 / 23	51,300 146,600 197,900		197,900			1	0.00 8,046.61 4,023.31		
7	3101 63	120X140 1SF1G .3857 AC	2	KANE BEVERLY 2404 LOUDEN LANE ATCO NJ 2404 LOUDEN LANE	08004 R2 / 23	45,000 147,500 192,500		192,500			1	0.00 7,827.05 3,913.53		
8	3101 64	120X145 BILEVEL .3994 AC	2	NAHILL MICHAEL M JR&GENZEL KIMBERLY 2427 RICHARDS AVENUE ATCO NJ 2427 RICHARDS AVENUE	08004 R2 / 23	44,700 139,500 184,200		184,200			1	0.00 7,489.57 3,744.79		
9	3101 65	110X145 1SF1G .3662 AC	2	PAGNOTTI CLARA E 2419 RICHARDS AVE ATCO NJ 2419 RICHARDS AVENUE	08004-1263 R2 / 23	44,200 90,800 135,000		135,000			1	0.00 5,489.10 2,744.55		
10	3101 66	126X145 2SF1G .4194 AC	2	CAPORELLI MARTIN J. 2413 RICHARDS AVENUE ATCO NJ 2413 RICHARDS AVENUE	08004 R2 / 23	45,700 127,100 172,800		172,800			1	0.00 7,026.05 3,513.03		
11	3101 67	155X200 .7117 AC	1	PLINER G S & V PO BOX 160 ATCO NJ 622 JACKSON ROAD	08004 R2 / 23	37,900 0 37,900		37,900			1	0.00 1,541.01 770.51		
12	3101 69	170X200 68 .7805 AC	2	LESAGE THOMAS W & KIMBERLY 652 JACKSON RD ATCO NJ 652 JACKSON ROAD	08004 R2 / 23	46,800 162,500 209,300		209,300			1	0.00 8,510.14 4,255.07		
13	3101 70	150X200 1SF .6887 AC	2	KUZDRALL LINDA M & SEPPY BARRY 644 JACKSON ROAD ATCO NJ 644 JACKSON ROAD	08004 R2 / 23	45,000 65,900 110,900		110,900	S1 2		1	250.00 4,259.19 2,129.60		
14	3101 71	2.75 AC 1SF2G 2.7500 AC	2	CAMPANELLA JULIUS A & MARY J 638 JACKSON ROAD ATCO NJ 638 JACKSON ROAD	08004-1107 R2 / 23	52,900 144,200 197,100		197,100			1	0.00 8,014.09 4,007.05		
Page Totals				V1 250 S1 250		636,100 1,725,500	0	2,361,600				Block: 3101 Lot: 71		

1	2	3	4	5	6	7	8	9	10	11		
Line	Block No Lot No. Qualification Account #	Land Dimensions Building Description Additional Lots Acreage	Prop Class	Owner's Name Address City State Property Location	Billing Code Zip Code Zoning/Tax Map Pg	Value	Exemptions Code Amount	Net Taxable Value	Deductions Code No Owners	Special Tax Codes	Num Units	Deduction Amt 2020 Tax 2021 1st
						Land Improvemnt Total						
1	3101 72	2.10 AC 2.1000 AC	2	CRAVINS RANDALL 634 JACKSON ROAD ATCO NJ 634 JACKSON ROAD	08004 R2 / 23	50,000 116,900 166,900		166,900			1	0.00 6,786.15 3,393.08
2	3101 73	6.20 AC 1SF 6.2000 AC	2	KILLIAM DIANE 626 JACKSON ROAD ATCO NJ 626 JACKSON ROAD	08004 R2 / 23	62,100 187,200 249,300		249,300			1	0.00 10,136.54 5,068.27
3	3101 74	205X250 1SF 1.1765 AC	2	CARLSON ELLEN MAE 620 JACKSON ROAD ATCO NJ 620 JACKSON ROAD	08004 R2 / 23	45,800 89,600 135,400		135,400			1	0.00 5,505.36 2,752.68
4	3101 75	100X239 1SF .5487 AC	2	OLSACK FRANCIS T JR & SUSAN C 614 JACKSON ROAD ATCO NJ 614 JACKSON ROAD	08004 R2 / 23	45,000 104,500 149,500		149,500			1	0.00 6,078.67 3,039.34
5	3102 1	3.7 AC 1SF 3.7000 AC	2	MAGGARD STEWART JR & MARLENA D 2490 MEDFORD ROAD ATCO NJ 2490 MEDFORD ROAD	08004 R2 / 23	63,500 285,600 349,100		349,100			1	0.00 14,194.41 7,097.21
6	3103 1	110X120 1SF1G .3030 AC	2	NARCISO JOSEPH 2406 LOUDEN LANE ATCO NJ 2406 LOUDEN LANE	08004 R2 / 23	45,000 196,400 241,400		241,400			1	0.00 9,815.32 4,907.66
7	3103 2	0.43 AC 1SF1G .4300 AC	2	BAGGETT JOSEPH D & BARBARA J 2408 LOUDEN LANE ATCO NJ 2408 LOUDEN LANE	08004 R2 / 23	45,500 132,300 177,800		177,800	V1 2		1	250.00 6,979.35 3,489.68
8	3103 3	0.406 A C 1SF1G .4060 AC	2	JORDAN DEVELOPMENT GROUP INC 6 GEORGE BELLOWS WAY EVESHAM, NJ 2410 LOUDEN LANE	08053 R2 / 23	46,300 127,600 173,900		173,900			1	0.00 7,070.77 3,535.39
9	3103 4	0.50 AC .5000 AC	15C	TOWNSHIP OF WATERFORD 2131 AUBURN AVE ATCO NJ 2412 LOUDEN LANE	08004 R2 / 23	40,000 0 40,000		*Exempt*			1	0.00 0.00 0.00
10	3103 5	199X250 1SF2G 1.1421 AC	2	RODRIQUEZ WILFRED 2441 RICHARDS AVENUE ATCO NJ 2441 RICHARDS AVENUE	08004 R2 / 2302	50,600 62,000 112,600		112,600			1	0.00 4,578.32 2,289.16
11	3103 6	120X145 1SF .3994 AC	2	BARRY MICHAEL JR 315 BRIARWOOD AVE HADDONFIELD, NJ 2437 RICHARDS AVENUE	08033 R2 / 23	45,100 125,400 170,500		170,500			1	0.00 6,932.53 3,466.27
12	3103 7	120X145 .3994 AC	2	D'ANTONIO DAVID P & THOMAS P 2431 RICHARDS AVE ATCO NJ 2431 RICHARDS AVENUE	08004 R2 / 23	45,100 128,400 173,500		173,500			1	0.00 7,054.51 3,527.26
13	3201 1	9.51 AC 9.5100 AC	1	MANSFIELD PROPERTIES LLC 110 CLEARWATER DRIVE WARETOWN NJ 2532 MEDFORD ROAD	08758 RC / 23	4,800 0 4,800		4,800			1	0.00 195.17 97.59
14	3201 2 QFARM	172.06 AC 3201-3,4,5,6,7,13,14 172.0600 AC	3B	WALKER JAMES B & ANDREW E 75 YEWELL ADAMS LANE MILLWOOD GA GLENDALE AVENUE	31552 AG / 27	134,200 0 134,200		134,200			1	0.00 5,582.62 2,791.31
Page Totals			V1 250			683,000 1,555,900	0	2,238,900				Block: 3201 Lot: 2

1	2	3	4	5	6	7	8	9	10	11	
Line	Block No Lot No. Qualification Account #	Land Dimensions Building Description Additional Lots Acreage	Prop Class	Owner's Name Address City State Property Location	Billing Code Zip Code Zoning/Tax Map Pg	Value		Deductions Code No Owners	Special Tax Codes	Num Units	Deduction Amt 2020 Tax 2021 1st
						Land Improvemnt Total	Exemptions Code Amount				
1	3201 3 QFARM	ASSESS W/3201-2 .0000 AC	1	WALKER JAMES B & ANDREW E 75 YEWELL ADAMS LANE MILLWOOD GA GLENDALE AVENUE	31552 AG / 27	0 0 0	0			1	0.00 0.00 0.00
2	3201 4 QFARM	ASSESS W/3201-2 .0000 AC	1	WALKER JAMES B & ANDREW E 75 YEWELL ADAMS LANE MILLWOOD GA GLENDALE AVENUE	31552 AG / 27	0 0 0	0			1	0.00 0.00 0.00
3	3201 5 QFARM	ASSESS W/3201-2 .0000 AC	1	WALKER JAMES B & ANDREW E 75 YEWELL ADAMS LANE MILLWOOD GA GLENDALE AVENUE	31552 AG / 27	0 0 0	0			1	0.00 0.00 0.00
4	3201 6 QFARM	ASSESS W/3201-2 .0000 AC	1	WALKER JAMES B & ANDREW E 75 YEWELL ADAMS LANE MILLWOOD GA GLENDALE AVENUE	31552 AG / 27	0 0 0	0			1	0.00 0.00 0.00
5	3201 7 QFARM	ASSESS W/3201-2 .0000 AC	1	WALKER JAMES B & ANDREW E 75 YEWELL ADAMS LANE MILLWOOD GA GLENDALE AVENUE	31552 AG / 27	0 0 0	0			1	0.00 0.00 0.00
6	3201 8	99X600 1.3636 AC	15C	NJ DEPT ENVIRONMENTAL PROTECTION 401 E STATE STREET TRENTON NJ GLENDALE AVENUE	08625 AG / 27	1,200 0 1,200		*Exempt*		1	0.00 0.00 0.00
7	3201 9	99X600 1.3636 AC	15C	NJ DEPT ENVIRONMENTAL PROTECTION 401 E STATE STREET TRENTON NJ GLENDALE AVENUE	08625 AG / 27	1,400 0 1,400		*Exempt*		1	0.00 0.00 0.00
8	3201 10	133X650 1.9846 AC	15C	NJ DEPT ENVIRONMENTAL PROTECTION 401 E STATE STREET TRENTON NJ GLENDALE AVENUE	08625 AG / 27	1,800 0 1,800		*Exempt*		1	0.00 0.00 0.00
9	3201 11	6.8 AC 6.8000 AC	15C	NJ DEPT ENVIRONMENTAL PROTECTION 401 E STATE STREET TRENTON NJ GLENDALE AVENUE	08625 AG / 27	6,800 0 6,800		*Exempt*		1	0.00 0.00 0.00
10	3201 12	4.11 AC 4.1100 AC	15C	NJ DEPT ENVIRONMENTAL PROTECTION 401 E STATE STREET TRENTON NJ GLENDALE AVENUE	08625 AG / 27	4,100 0 4,100		*Exempt*		1	0.00 0.00 0.00
11	3201 13 QFARM	ASSESS W/3201-2 .0000 AC	1	WALKER JAMES B & ANDREW E 75 YEWELL ADAMS LANE MILLWOOD GA 872 GLENDALE AVENUE	31552 AG / 27	0 0 0	0			1	0.00 0.00 0.00
12	3201 14 QFARM	ASSESS W/3201-2 .0000 AC	1	WALKER JAMES B & ANDREW E 75 YEWELL ADAMS LANE MILLWOOD GA 806 GLENDALE AVENUE	31552 AG / 27	0 0 0	0			1	0.00 0.00 0.00
13	3201 15	29.23 AC 29.2300 AC	15C	CAMDEN COUNTY 520 MARKET ST 14TH FLOOR CAMDEN NJ 2510 MEDFORD ROAD	08102 RC / 23	29,200 0 29,200		*Exempt*		1	0.00 0.00 0.00
14	3301 1	1.00 AC 1.0000 AC	3A	WALKER JAMES B & ANDREW E 75 YEWELL ADAMS LANE MILLWOOD GA 831 GLENDALE AVENUE	31552 /	900 71,000 71,900		71,900		1	0.00 2,923.45 1,461.73
Page Totals						900 71,000	0	71,900			Block: 3301 Lot: 1

1	2	3	4	5	6	7	8	9	10	11		
Line	Block No Lot No. Qualification Account #	Land Dimensions Building Description Additional Lots Acreage	Prop Class	Owner's Name Address City State Property Location	Billing Code Zip Code Zoning/Tax Map Pg	Value	Exemptions Code Amount	Net Taxable Value	Deductions Code No Owners	Special Tax Codes	Num Units	Deduction Amt 2020 Tax 2021 1st
						Land Improvemnt Total						
1	3301 1 QFARM	25.96 AC 3301-91,92,93,94 25.9600 AC	3B	WALKER JAMES B & ANDREW E 75 YEWELL ADAMS LANE MILLWOOD GA 831 GLENDALE AVENUE	31552 RR / 27	14,300 0 14,300		14,300			1	0.00 593.64 296.82
2	3301 2	19.4 AC 19.4000 AC	15C	TOWNSHIP OF WATERFORD 2131 AUBURN AVENUE ATCO NJ 2463 LINDEN AVENUE	08004 RR / 27	48,500 0 48,500		*Exempt*			1	0.00 0.00 0.00
3	3301 3	199X182 1SF .8315 AC	2	ARNOLD BARRY 2439 LINDEN AVE ATCO NJ 2439 LINDEN AVENUE	08004-1251 RR / 27	53,000 123,200 176,200		176,200			1	0.00 7,164.29 3,582.15
4	3301 4	453X198.9 2.0685 AC	2	FORREST LINDA A 814 JUDITH LANE ATCO NJ 814 JUDITH LANE	08004 RR / 27	55,300 104,000 159,300		159,300			1	0.00 6,477.14 3,238.57
5	3301 5	90X198.9 .4110 AC	2	WATTS WILLIAM & CAROL E 800 JUDITH LANE ATCO NJ 800 JUDITH LANE	08004-1238 RR / 27	43,900 154,300 198,200		198,200			1	0.00 8,058.81 4,029.41
6	3301 6	125X248.9 .7142 AC	2	RODRIGUEZ TANIA POLLOCK 798 JUDITH LANE ATCO NJ 798 JUDITH LANE	08004-1238 RR / 27	47,500 131,000 178,500		178,500			1	0.00 7,257.81 3,628.91
7	3301 7	90X225 .4649 AC	2	DINKINS ANTHONY C & LYNETTE M 2331 ILENE LANE ATCO NJ 2331 ILENE LANE	08004 RR / 27	44,000 193,800 237,800		237,800			1	0.00 9,668.95 4,834.48
8	3301 8	90X225 .4649 AC	2	JOHNSON KEDRICK F 2329 ILENE LANE ATCO NJ 2329 ILENE LANE	08004 RR / 27	44,000 139,400 183,400		183,400			1	0.00 7,457.04 3,728.52
9	3301 9	90X225 .4649 AC	2	MONTGOMERY ALEXANDER 2327 ILENE LANE ATCO NJ 2327 ILENE LANE	08004 RR / 27	44,000 141,000 185,000		185,000			1	0.00 7,522.10 3,761.05
10	3301 10	90X225 .4649 AC	2	LEWANDOWSKI EDWARD & DAWN 2325 ILENE LANE ATCO NJ 2325 ILENE LANE	08004 RR / 27	44,000 126,100 170,100		170,100			1	0.00 6,916.27 3,458.14
11	3301 11	90X225 .4649 AC	2	PFLUGER, CHARLES W. 2323 ILENE LANE ATCO NJ 2323 ILENE LANE	08004 RR / 27	44,000 123,300 167,300		167,300			1	0.00 6,802.42 3,401.21
12	3301 12	90X225 .4649 AC	2	SNOOK JOHN G & BARBARA A 2321 ILENE LANE ATCO NJ 2321 ILENE LANE	08004-1229 RR / 27	44,000 136,900 180,900		180,900	V1 2		1	250.00 7,105.39 3,552.70
13	3301 13	90X225 .4649 AC	2	RIPCA MICHAEL E & JANET A 2319 ILENE LANE ATCO NJ 2319 ILENE LANE	08004-1229 RR / 27	44,000 137,500 181,500		181,500			1	0.00 7,379.79 3,689.90
14	3301 14	90X225 2SF2G .4649 AC	2	RYBACKI ANDREW J & SOPHIE 2317 ILENE LANE ATCO NJ 2317 ILENE LANE	08004 RR / 27	44,000 195,500 239,500		239,500			1	0.00 9,738.07 4,869.04
Page Totals				V1 250		566,000 1,706,000	0	2,272,000				Block: 3301 Lot: 14

1	2	3	4	5	6	7	8	9	10	11		
Line	Block No Lot No. Qualification Account #	Land Dimensions Building Description Additional Lots Acreage	Prop Class	Owner's Name Address City State Property Location	Billing Code Zip Code Zoning/Tax Map Pg	Value	Exemptions Code Amount	Net Taxable Value	Deductions Code No Owners	Special Tax Codes	Num Units	Deduction Amt 2020 Tax 2021 1st
						Land Improvemnt Total						
1	3301 15	102X225 1SF1G .5269 AC	2	LITTLE ALAN J & MICHELLE & CURTIS M 2315 ILENE LANE ATCO NJ 2315 ILENE LANE	08004 RNB / 27	45,100 173,500 218,600		218,600			1	0.00 8,888.28 4,444.14
2	3301 16	1.0423AC 1.5SF1G 1.0423 AC	2	REYES FRANCISCO E & MAURA L 706 JACKSON ROAD ATCO NJ 706 JACKSON ROAD	08004-1231 RNB / 27	45,200 94,600 139,800		139,800			1	0.00 5,684.27 2,842.14
3	3301 17	123X846 1.5SS 2.3888 AC	2	NAPIERALSKI THOMAS J PO BOX 248 KIRKWOOD NJ 700 JACKSON ROAD	08043 RNB / 27	53,300 86,900 140,200		140,200			1	0.00 5,700.53 2,850.27
4	3301 18	50X605 1SS1G .6944 AC	2	MCATEER FRANCINE M 696 JACKSON RD ATCO NJ 696 JACKSON ROAD	08004 RNB / 27	45,000 78,100 123,100		123,100			1	0.00 5,005.25 2,502.63
5	3301 19	1.819 AC 1.8190 AC	2	BALDERMANN LOIS 692 JACKSON RD ATCO NJ 692 JACKSON ROAD	08004 RNB / 27	48,800 98,100 146,900		146,900			1	0.00 5,972.95 2,986.48
6	3301 20	3.00 AC 2SF2G 3.0000 AC	2	DURTY DEVILZ PROPERTY INVESTMENTS 1419 S HANSON STREET PHILADELPHIA PA 686 JACKSON ROAD	19143 RNB / 27	54,000 97,100 151,100		151,100			1	0.00 6,143.73 3,071.87
7	3301 21	100X435 1SF .9986 AC	2	MINGGIA DENISE (EST) PO BOX 49134 PHILA., PA 682 JACKSON ROAD	19141 RNB / 27	45,000 85,400 130,400		130,400			1	0.00 5,302.06 2,651.03
8	3301 22	1.50 AC 1SF 1.5000 AC	2	KNEIP BRANDON T & MAUSER MAGGIE J 676 JACKSON ROAD WATERFORD NJ 676 JACKSON ROAD	08004 RNB / 27	46,600 123,100 169,700		169,700			1	0.00 6,900.00 3,450.00
9	3301 23	2.24 AC 2SF1G 2.2400 AC	2	DCT ENTERPRISES LLC 679 MAPLE AVE ATCO NJ 670 JACKSON ROAD	08004 RNB / 27	50,600 188,500 239,100		239,100			1	0.00 9,721.81 4,860.91
10	3301 24	90X168 .3471 AC	2	MESISCA ANTHONY J & BONNIE LOU 2424 RICHARDS AVE ATCO NJ 2424 RICHARDS AVENUE	08004-1265 RR / 27	43,000 108,000 151,000		151,000	V1 2		1	250.00 5,889.66 2,944.83
11	3301 25	90X168 .3471 AC	2	LOWDEN EVAN B & DEVON G 2428 RICHARDS AVENUE ATCO NJ 2428 RICHARDS AVENUE	08004 RR / 27	43,000 129,400 172,400		172,400			1	0.00 7,009.78 3,504.89
12	3301 26	90X181 .3740 AC	2	SCHWANDA CAROL 703 LINDA LANE ATCO NJ 703 LINDA LANE	08004 RR / 27	43,400 126,300 169,700		169,700			1	0.00 6,900.00 3,450.00
13	3301 27	0.331 AC 2SF1G .3310 AC	2	GAYESKY WILLIAM & SUSAN M 705 LINDA LANE ATCO NJ 705 LINDA LANE	08004-1244 RR / 27	43,600 120,200 163,800		163,800			1	0.00 6,660.11 3,330.06
14	3301 28	0.526 AC .5260 AC	2	MCCURRY JILLIAN 707 LINDA LANE ATCO NJ 707 LINDA LANE	08004 RR / 27	44,200 120,800 165,000		165,000			1	0.00 6,708.90 3,354.45
Page Totals				V1 250		650,800 1,630,000	0	2,280,800				Block: 3301 Lot: 28

1	2	3	4	5	6	7	8	9	10	11		
Line	Block No Lot No. Qualification Account #	Land Dimensions Building Description Additional Lots Acreage	Prop Class	Owner's Name Address City State Property Location	Billing Code Zip Code Zoning/Tax Map Pg	Value	Exemptions Code Amount	Net Taxable Value	Deductions Code No Owners	Special Tax Codes	Num Units	Deduction Amt 2020 Tax 2021 1st
						Land Improvemnt Total						
1	3301 29	0.526 AC .5260 AC	2	GERACI RICHARD V 706 LINDA LANE ATCO NJ 706 LINDA LANE	08004 RR / 27	44,200 128,600 172,800		172,800			1	0.00 7,026.05 3,513.03
2	3301 30	97X163 .3630 AC	2	PALAZZO JOSEPH S 704 LINDA LANE ATCO NJ 704 LINDA LANE	08004-1244 RR / 27	43,500 136,200 179,700		179,700			1	0.00 7,306.60 3,653.30
3	3301 31	90X181 .3740 AC	2	MOHAN RAYMOND J 702 LINDA LANE ATCO NJ 702 LINDA LANE	08004-1244 RR / 27	43,400 151,600 195,000		195,000			1	0.00 7,928.70 3,964.35
4	3301 32	0.3471 AC 1SF1G .3471 AC	2	WILLIAMS A & K & YOUNG KYLE 2430 RICHARDS AVENUE ATCO, NJ 2430 RICHARDS AVENUE	08004 RR / 27	43,000 137,100 180,100		180,100			1	0.00 7,322.87 3,661.44
5	3301 33	90X168 1SF1G .3471 AC	2	CUNEO EUGENE F & EILEEN J 2436 RICHARDS AVE ATCO NJ 2436 RICHARDS AVENUE	08004-1266 RR / 27	43,000 160,000 203,000		203,000			1	0.00 8,253.98 4,126.99
6	3301 34	107X142.82 .3508 AC	2	BOYINGTON IAN & APRIL 701 CANNERY ROW ATCO NJ 701 CANNERY ROW	08004 RR / 2702	43,800 158,500 202,300		202,300			1	0.00 8,225.51 4,112.76
7	3301 35	0.350 AC .3500 AC	2	ANGELI RICHARD S & DEANA L 703 CANNERY ROW ATCO NJ 703 CANNERY ROW	08004-1225 RR / 27	43,900 156,900 200,800		200,800			1	0.00 8,164.53 4,082.27
8	3301 36	101X150 .3478 AC	2	SHAW RALPH A JR & MARY M 705 CANNERY ROW ATCO NJ 705 CANNERY ROW	08004-1225 RR / 27	43,500 131,400 174,900		174,900			1	0.00 7,111.43 3,555.72
9	3301 37	0.353 AC .3530 AC	2	LISNYJ PAUL & KAREN 707 CANNERY ROW ATCO NJ 707 CANNERY ROW	08004-1225 RR / 27	43,200 151,500 194,700		194,700	V1 2		1	250.00 7,666.50 3,833.25
10	3301 38	93X164.03 .3502 AC	2	BALDWIN JACQUELIN 709 CANNERY ROW ATCO NJ 709 CANNERY ROW	08004 RR / 27	43,200 142,700 185,900		185,900			1	0.00 7,558.69 3,779.35
11	3301 39	93X164.03 .3502 AC	2	WOMELSDORF BENSON & CRUMP SARAH 711 CANNERY ROW ATCO, NJ 711 CANNERY ROW	08004 RR / 27	43,200 141,600 184,800		184,800			1	0.00 7,513.97 3,756.99
12	3301 40	0.453 AC .4530 AC	2	MARSHALL JAMIE L 713 CANNERY ROW ATCO NJ 713 CANNERY ROW	08004 RR / 27	44,400 162,800 207,200		207,200			1	0.00 8,424.75 4,212.38
13	3301 41	0.659 AC .6590 AC	2	COUSINS DAVID E & NANCY 715 CANNERY ROW ATCO NJ 715 CANNERY ROW	08004 RR / 27	46,500 139,600 186,100		186,100			1	0.00 7,566.83 3,783.42
14	3301 42	.350 AC .3500 AC	15C	TOWNSHIP OF WATERFORD 2131 AUBURN AVENUE ATCO NJ REAR LOT	08004 RR / 27	900 0 900		*Exempt*			1	0.00 0.00 0.00
Page Totals				V1 250		568,800 1,898,500	0	2,467,300				Block: 3301 Lot: 42

1	2	3	4	5	6	7	8	9	10	11		
Line	Block No Lot No. Qualification Account #	Land Dimensions Building Description Additional Lots Acreage	Prop Class	Owner's Name Address City State Property Location	Billing Code Zip Code Zoning/Tax Map Pg	Value	Exemptions Code Amount	Net Taxable Value	Deductions Code No Owners	Special Tax Codes	Num Units	Deduction Amt 2020 Tax 2021 1st
						Land Improvemnt Total						
1	3301 43	0.583 AC .5830 AC	2	KENNEDY BRIAN P 714 CANNERY ROW ATCO NJ 714 CANNERY ROW	08004 RR / 27	43,500 165,700 209,200		209,200			1	0.00 8,506.07 4,253.04
2	3301 44	0.716 AC .7160 AC	2	STEIGERWALT DANIEL 712 CANNERY ROW ATCO NJ 712 CANNERY ROW	08004 RR / 27	46,300 139,900 186,200		186,200			1	0.00 7,570.89 3,785.45
3	3301 45	90X283.79 .5863 AC	2	SCELISO FRANK M & ANNMARIE 710 CANNERY ROW ATCO NJ 710 CANNERY ROW	08004-1224 RR / 27	44,700 141,400 186,100		186,100			1	0.00 7,566.83 3,783.42
4	3301 46	90X283.79 .5863 AC	2	MEYERS MARGARET E & OLIVER RA 708 CANNERY ROW ATCO NJ 708 CANNERY ROW	08004-1224 RR / 27	44,700 153,500 198,200		198,200			1	0.00 8,058.81 4,029.41
5	3301 47	0.586 AC .5860 AC	2	STOKES, JERRI MARIE 706 CANNERY ROW ATCO NJ 706 CANNERY ROW	08004 RR / 27	44,700 153,500 198,200		198,200			1	0.00 8,058.81 4,029.41
6	3301 48	0.587 AC .5870 AC	2	CLARK CHRISTINA 704 CANNERY ROW ATCO, NJ 704 CANNERY ROW	08004 RR / 27	44,700 145,800 190,500		190,500			1	0.00 7,745.73 3,872.87
7	3301 49	200X250 1SF1G 1.1478 AC	2	KUPCZYN ANDY 2448 RICHARDS AVENUE ATCO NJ 2448 RICHARDS AVENUE	08004 RR / 27	50,900 59,500 110,400		110,400			1	0.00 4,238.86 2,119.43
8	3301 50.01	100X250 .5739 AC	2	WHITE ROBERT & ANNA LETTIE JANE 2452 RICHARDS AVE ATCO NJ 2452 RICHARDS AVENUE	08004-1267 RR / 27	45,800 130,500 176,300		176,300			1	0.00 7,168.36 3,584.18
9	3301 51	177 X 185 1SF2G .7517 AC	2	CRUTCHLEY MICHAEL T & EVELYN D 2466 RICHARDS AVE ATCO NJ 2466 RICHARDS AVENUE	08004-1267 RR / 27	51,400 145,800 197,200		197,200	V1 2		1	250.00 7,768.15 3,884.08
10	3301 52	105X175 1SF1G .4218 AC	2	FISTER ROBERT L JR 2472 RICHARDS AVENUE ATCO NJ 2472 RICHARDS AVENUE	08004 RR / 27	44,600 124,500 169,100		169,100			1	0.00 6,875.61 3,437.81
11	3301 53	105X170 1SF1G .4098 AC	2	CRYMES ROBERT S & SUSAN A 8 BUCKINGHAM DRIVE EASTAMPTON NJ 2476 RICHARDS AVENUE	08060 RR / 27	44,600 137,600 182,200		182,200			1	0.00 7,408.25 3,704.13
12	3301 54	110X170 1SF1G .4293 AC	2	JOHNSON STEVEN & WINTLING JULIANNA 2480 RICHARDS AVENUE ATCO NJ 2480 RICHARDS AVENUE	08004 RR / 27	44,700 121,700 166,400		166,400			1	0.00 6,765.82 3,382.91
13	3301 55	110X160 .4040 AC	2	PETRONGOLO CONRAD F 756 FOX RUN DRIVE ATCO NJ 756 FOX RUN DRIVE	08004 RR / 27	44,700 127,300 172,000		172,000	V1 1		1	250.00 6,743.52 3,371.76
14	3301 56	100X160 .3673 AC	2	BRADY LORISSA A 754 FOX RUN DRIVE ATCO NJ 754 FOX RUN DRIVE	08004 RR / 27	43,800 123,200 167,000		167,000			1	0.00 6,790.22 3,395.11
Page Totals			V2 500			639,100 1,869,900	0	2,509,000				Block: 3301 Lot: 56

1	2	3	4	5	6	7	8	9	10	11		
Line	Block No Lot No. Qualification Account #	Land Dimensions Building Description Additional Lots Acreage	Prop Class	Owner's Name Address City State Property Location	Billing Code Zip Code Zoning/Tax Map Pg	Value	Exemptions Code Amount	Net Taxable Value	Deductions Code No Owners	Special Tax Codes	Num Units	Deduction Amt 2020 Tax 2021 1st
						Land Improvemnt Total						
1	3301 57	0.457 AC 1SF1G .4570 AC	2	BLAHUT JAMES D JR & CICCONE STACI L 752 FOX RUN DRIVE ATCO NJ 752 FOX RUN DRIVE	08004 RR / 27	44,300 132,200 176,500		176,500			1	0.00 7,176.49 3,588.25
2	3301 58	0.781 AC .7810 AC	15C	TOWNSHIP OF WATERFORD 2131 AUBURN AVENUE ATCO NJ 750 FOX RUN DRIVE	08004 RR / 27	50,000 0 50,000		*Exempt*			1	0.00 0.00 0.00
3	3301 59	0.489 AC .4890 AC	2	MCNAMEE BERNARD M & ALLISON C 748 FOX RUN DRIVE ATCO NJ 748 FOX RUN DRIVE	08004-1237 RR / 27	45,200 136,800 182,000		182,000			1	0.00 7,400.12 3,700.06
4	3301 60	0.402 AC .4020 AC	2	STANZIALE PAUL O & CATHLEEN 746 FOX RUN DRIVE ATCO NJ 746 FOX RUN DRIVE	08004 RR / 27	46,000 152,500 198,500		198,500	V1 2		1	250.00 7,821.01 3,910.51
5	3301 61	0.487 AC .4870 AC	2	TONCZYCZYN CHARLES H & JACALYN A 744 FOX RUN DR ATCO, NJ 744 FOX RUN DRIVE	08004 RR / 27	44,700 134,500 179,200		179,200			1	0.00 7,286.27 3,643.14
6	3301 62	0.452 AC 1SF1G .4520 AC	2	RUBLE JOSEPH W & ROBERTS LISA J 742 FOX RUN DRIVE ATCO NJ 742 FOX RUN DRIVE	08004-1237 RR / 27	46,500 126,900 173,400		173,400			1	0.00 7,050.44 3,525.22
7	3301 63	0.445 AC 1SF1G .4450 AC	2	COSABOON WILSON R 740 FOX RUN DRIVE ATCO NJ 740 FOX RUN DRIVE	08004 RR / 27	44,300 125,800 170,100		170,100			1	0.00 6,916.27 3,458.14
8	3301 64	0.344 AC 1SF1G .3440 AC	2	WERT MICHAEL & MAUREEN 738 FOX RUN DRIVE ATCO NJ 738 FOX RUN DRIVE	08004-1237 RR / 27	44,000 123,600 167,600		167,600			1	0.00 6,814.62 3,407.31
9	3301 65	0.586 AC 1SF1G .5860 AC	2	SZEKER DORENE 736 FOX RUN DR ATCO NJ 736 FOX RUN DRIVE	08004 RR / 27	44,000 158,400 202,400		202,400			1	0.00 8,229.58 4,114.79
10	3301 66	1.26 AC 1SF1AG 1.2600 AC	2	COPPOLA NICOLETTA M 734 FOX RUN DRIVE ATCO NJ 734 FOX RUN DRIVE	08004 RR / 27	45,900 148,600 194,500		194,500			1	0.00 7,908.37 3,954.19
11	3301 67	0.794 AC 2SF 68 .7940 AC	2	TOMASSONE NICHOLAS & ELWELL TIFFANY 743 OLD WHITE HORSE PIKE ATCO NJ 732 FOX RUN DRIVE	08004 RR / 27	49,600 162,200 211,800		211,800			1	0.00 8,611.79 4,305.90
12	3301 69	110X178 1SF2G .4495 AC	2	KELLER JOSEPH JR & DOROTHY 707 FOX COURT ATCO NJ 707 FOX COURT	08004-1227 RR / 27	45,200 122,400 167,600		167,600	V1 2		1	250.00 6,564.62 3,282.31
13	3301 70	95X178 .3882 AC	2	DI CRISTO ANTHONY F 709 FOX COURT ATCO NJ 709 FOX COURT	08004-1227 RR / 27	43,800 118,100 161,900		161,900			1	0.00 6,582.85 3,291.43
14	3301 71	0.374 AC .3740 AC	2	HOOK MATTHEW C 711 FOX COURT ATCO NJ 711 FOX COURT	08004 RR / 27	43,500 118,400 161,900		161,900			1	0.00 6,582.85 3,291.43
Page Totals				V2 500		587,000 1,760,400	0	2,347,400				Block: 3301 Lot: 71

1	2	3	4	5	6	7	8	9	10	11		
Line	Block No Lot No. Qualification Account #	Land Dimensions Building Description Additional Lots Acreage	Prop Class	Owner's Name Address City State Property Location	Billing Code Zip Code Zoning/Tax Map Pg	Value	Exemptions Code Amount	Net Taxable Value	Deductions Code No Owners	Special Tax Codes	Num Units	Deduction Amt 2020 Tax 2021 1st
						Land Improvemnt Total						
1	3301 72	0.456 AC .4560 AC	2	ERDWEIN WILLIAM (EST) & EVA (EST) 713 FOX COURT ATCO NJ 713 FOX COURT	08004 RR / 27	44,300 142,200 186,500		186,500			1	0.00 7,583.09 3,791.55
2	3301 73	0.456 AC .4560 AC	2	BEYER RICHARD W JR & SHARON K 714 FOX COURT ATCO NJ 714 FOX COURT	08004-1227 RR / 27	42,000 160,300 202,300		202,300			1	0.00 8,225.52 4,112.76
3	3301 74	0.374 AC .3740 AC	2	MISKOFSKY MICHAEL & PATRICIA A 712 FOX COURT ATCO NJ 712 FOX COURT	08004-1227 RR / 27	41,400 134,000 175,400		175,400			1	0.00 7,131.76 3,565.88
4	3301 75	90X178 .3678 AC	2	OSBORNE WILLIAM J & ROBYN L 710 FOX COURT ATCO NJ 710 FOX COURT	08004 RR / 27	41,100 134,900 176,000		176,000			1	0.00 7,156.16 3,578.08
5	3301 76	90X178 .3678 AC	2	MACKENZIE KENNETH P 708 FOX COURT ATCO NJ 708 FOX COURT	08004 RR / 27	41,100 125,400 166,500		166,500			1	0.00 6,769.89 3,384.95
6	3301 77	90X178 .3678 AC	2	WIEGAND DOROTHY 706 FOX COURT ATCO NJ 706 FOX COURT	08004 RR / 27	41,100 139,300 180,400		180,400			1	0.00 7,335.06 3,667.53
7	3301 78	90X178 1SF1G .3678 AC	2	SNYDER RANDOLPH E & MARY E 704 FOX COURT ATCO NJ 704 FOX COURT	08004-1226 RR / 27	41,100 114,800 155,900		155,900			1	0.00 6,338.89 3,169.45
8	3301 79	0.374 AC .3740 AC	2	JACKSON CHRISTOPHER & PAMELA L 702 FOX COURT ATCO NJ 702 FOX COURT	08004 RR / 27	43,500 146,900 190,400		190,400			1	0.00 7,741.66 3,870.83
9	3301 80	0.456 AC .4560 AC	2	CANO CYNTHIA M 700 FOX COURT ATCO NJ 700 FOX COURT	08004 RR / 27	44,300 144,900 189,200		189,200			1	0.00 7,692.87 3,846.44
10	3301 81	0.456 AC .4560 AC	2	PARLIMAN MARGARET A 701 FOX COURT ATCO NJ 701 FOX COURT	08004 RR / 27	44,300 144,300 188,600		188,600			1	0.00 7,668.48 3,834.24
11	3301 82	0.374 AC 1SF .3740 AC	2	GIMBAR MARILYN P & PILKOWSKI STACY 13 FOX COURT ATCO,NJ 703 FOX COURT	08004 RR / 27	43,500 127,100 170,600		170,600	W1 2		1	250.00 6,686.60 3,343.30
12	3301 83	105X178 1SF1G .4291 AC	2	CHRISTIAN KAREN J & HODGES FRANCIS 705 FOX COURT ATCO NJ 705 FOX COURT	08004-1226 RR / 27	44,700 119,100 163,800		163,800			1	0.00 6,660.11 3,330.06
13	3301 84	115X150 1SF1G .3960 AC	2	MC CARTHY JOSEPH C & MARY E 728 FOX RUN DRIVE ATCO NJ 728 FOX RUN DRIVE	08004-1240 RR / 27	44,900 135,600 180,500		180,500			1	0.00 7,339.13 3,669.57
14	3301 85	100 X 150 1SF1G .3444 AC	2	CAGGESE DOMINICK 801 W PART AVE APT#26E LINDENWOLD, NJ 726 FOX RUN DRIVE	08021 RR / 27	43,500 143,200 186,700		186,700			1	0.00 7,591.22 3,795.61
Page Totals				W1 250		600,800 1,912,000	0	2,512,800				Block: 3301 Lot: 85

1	2	3	4	5	6	7	8	9	10	11		
Line	Block No Lot No. Qualification Account #	Land Dimensions Building Description Additional Lots Acreage	Prop Class	Owner's Name Address City State Property Location	Billing Code Zip Code Zoning/Tax Map Pg	Value	Exemptions Code Amount	Net Taxable Value	Deductions Code No Owners	Special Tax Codes	Num Units	Deduction Amt 2020 Tax 2021 1st
						Land Improvemnt Total						
1	3301 86	100 X 150 2SF1G .3444 AC	2	GAMERON ALLAN K & VRANA M E 724 FOX RUN DRIVE ATCO NJ 724 FOX RUN DRIVE	08004-1240 RR / 27	43,500 125,600 169,100		169,100			1	0.00 6,875.61 3,437.81
2	3301 87	100 X 150 1SF .3444 AC	2	EDWARDS EUGENE & JENIFER 722 FOX RUN DRIVE ATCO NJ 722 FOX RUN DRIVE	08004 RR / 27	43,500 128,200 171,700		171,700			1	0.00 6,981.32 3,490.66
3	3301 88	110X150 .3788 AC	2	SHELTON ALBERT S & SHARON L 720 FOX RUN DRIVE ATCO NJ 720 FOX RUN DRIVE	08004-1240 RR / 27	44,400 153,200 197,600		197,600			1	0.00 8,034.42 4,017.21
4	3301 89	1.588 AC 1SB 1.5880 AC	2	KUPCZYN ANDREW 2492 RICHARDS AVE ATCO NJ 2492 RICHARDS AVENUE	08004-1248 RR / 2702	53,000 206,200 259,200		259,200			1	0.00 10,539.07 5,269.54
5	3301 90	0.7190 AC 1SF .7190 AC	2	SIECK JOHN G JR & SUSANNE E 2502 RICHARDS AVE ATCO NJ 2502 RICHARDS AVENUE	08004-1248 RR / 27	48,900 127,300 176,200		176,200	V1 2		1	250.00 6,914.29 3,457.15
6	3301 91 QFARM	ASSESS W/3301-1 .0000 AC	1	WALKER JAMES B & ANDREW E 75 YEWELL ADAMS LANE MILLWOOD GA 781 GLENDALE AVENUE	31552 RR / 27	0 0 0		0			1	0.00 0.00 0.00
7	3301 92 QFARM	ASSESS W/3301-1 .0000 AC	1	WALKER JAMES B & ANDREW E 75 YEWELL ADAMS LANE MILLWOOD GA 795 GLENDALE AVENUE	31552 RR / 27	0 0 0		0			1	0.00 0.00 0.00
8	3301 93 QFARM	ASSESS W/3301-1 .0000 AC	1	WALKER JAMES B & ANDREW E 75 YEWELL ADAMS LANE MILLWOOD GA 811 GLENDALE AVENUE	31552 RR / 27	0 0 0		0			1	0.00 0.00 0.00
9	3301 94 QFARM	ASSESS W/3301-1 .0000 AC	1	WALKER JAMES B & ANDREW E 75 YEWELL ADAMS LANE MILLWOOD GA 821 GLENDALE AVENUE	31552 RR / 27	0 0 0		0			1	0.00 0.00 0.00
10	3302 1	90X225 1SF .4649 AC	2	COOK JOHN T 2437 LINDEN AVENUE ATCO NJ 2437 LINDEN AVENUE	08004 RR / 27	44,000 110,000 154,000		154,000			1	0.00 6,261.64 3,130.82
11	3302 2	90X225 1SF .4649 AC	2	WEIKLE ROGER L & LORI A 2433 LINDEN AVENUE ATCO NJ 2433 LINDEN AVENUE	08004 RR / 27	44,000 113,400 157,400		157,400			1	0.00 6,399.88 3,199.94
12	3302 3	90X225 1SF .4649 AC	2	ZOOK JOSEPH 2429 LINDEN AVE ATCO NJ 2429 LINDEN AVENUE	08004-1245 RR / 27	44,000 88,900 132,900		132,900			1	0.00 5,403.71 2,701.86
13	3302 4	90X225 1SF .4649 AC	2	LANUTTI MICHAEL A & HOLLY M 2425 LINDEN AVE ATCO NJ 2425 LINDEN AVENUE	08004-1245 RR / 27	44,000 143,000 187,000		187,000			1	0.00 7,603.42 3,801.71
14	3302 5	90X225 1SF .4649 AC	2	CARBONE PATRICK C & CAROL A 2421 LINDEN AVE ATCO NJ 2421 LINDEN AVENUE	08004-1245 RR / 27	44,000 116,000 160,000		160,000			1	0.00 6,505.60 3,252.80
Page Totals			V1 250			453,300 1,311,800	0	1,765,100				Block: 3302 Lot: 5

1	2	3		4		5	6	7	8	9	10	11
Line	Block No Lot No. Qualification Account #	Land Dimensions Building Description Additional Lots Acreage	Prop Class	Owner's Name Address City State Property Location	Billing Code Zip Code Zoning/Tax Map Pg	<u>Value</u>	Exemptions Code Amount	Net Taxable Value	Deductions Code No Owners	Special Tax Codes	Num Units	Deduction Amt 2020 Tax 2021 1st
						Land Improvemnt Total						
1	3302 6	150X225 1SF .7748 AC	2	STYLES DENNIS 125 FLYATT RD TABERNACLE NJ 2415 LINDEN AVENUE	08088 RR / 2702	47,500 95,800 143,300		143,300			1	0.00 5,826.58 2,913.29
2	3302 7	90X223 1S .4607 AC	4A	HUANG CHIEN MOU & LAN YING LEE 734 JACKSON RD ATCO NJ 734 JACKSON ROAD	08004 RNB / 27	40,500 51,900 92,400		92,400			1	0.00 3,756.98 1,878.49
3	3302 8	135X223 1SCB & 1SF .6911 AC	15F	CAMPBELL JENNIFER & ROBERT J 728 JACKSON ROAD ATCO NJ 728 JACKSON ROAD	08004 RNB / 27	41,200 154,900 196,100		*Exempt*			1	0.00 0.00 0.00
4	3302 9	102X225 1SF1G .5269 AC	2	HOLCOMB BURTON H 2314 ILENE LANE ATCO NJ 2314 ILENE LANE	08004-1230 RNB / 2702	40,600 138,600 179,200		179,200	V1	1	1	250.00 7,036.27 3,518.14
5	3302 10	0.464 AC 2SF1G .4640 AC	2	US BANK TRUST NA % RESICAP 3701 REGENT BLVD ST 200 IRVING, TX 2316 ILENE LANE	75063 RR / 27	44,000 140,400 184,400		184,400			1	0.00 7,497.70 3,748.85
6	3302 11	90X225 .4649 AC	2	MEIGHAN FRANCIS C JR 2318 ILENE LANE ATCO NJ 2318 ILENE LANE	08004 RR / 27	44,000 145,900 189,900		189,900			1	0.00 7,721.33 3,860.67
7	3302 12	90X225 .4649 AC	2	DIGEROLAMO ROBERT & FIDLER SUSAN A 2320 ILENE LN ATCO NJ 2320 ILENE LANE	08004 RR / 27	44,000 125,000 169,000		169,000			1	0.00 6,871.54 3,435.77
8	3302 13	90X225 .4649 AC	2	FIELDS TARA 2322 ILENE LANE ATCO NJ 2322 ILENE LANE	08004 RR / 27	44,000 122,400 166,400		166,400			1	0.00 6,765.82 3,382.91
9	3302 14	90X225 .4649 AC	2	DENSTEN MICHAEL MORRIS CYNTHIA 22324 ILENE LANE ATCO NJ 2324 ILENE LANE	08004 RR / 27	44,000 142,700 186,700		186,700			1	0.00 7,591.22 3,795.61
10	3302 15	90X225 .4649 AC	2	SPAHN RICHARD & NANCY 2326 ILENE LANE ATCO NJ 2326 ILENE LANE	08004-1230 RR / 27	44,000 120,100 164,100		164,100			1	0.00 6,672.31 3,336.16
11	3302 16	90X225 1SF1G .4649 AC	15F	MULDROW CHARLES & DONNA 2328 ILENE LANE ATCO NJ 2328 ILENE LANE	08004 RR / 27	44,000 132,200 176,200		*Exempt*			1	0.00 0.00 0.00
12	3302 17	90X225 .4649 AC	2	DENNISON MARY C 2330 ILENE LANE ATCO NJ 2330 ILENE LANE	08004 RR / 27	44,000 141,000 185,000		185,000	S1	1	1	250.00 7,272.10 3,636.05
13	3303 1	0.44 AC 1SF1BG .4400 AC	2	STOUDT SAMANTHA 735 FOX RUN DR ATCO NJ 735 FOX RUN DRIVE	08004 RR / 2702	45,300 146,100 191,400		191,400			1	0.00 7,782.32 3,891.16
14	3303 2	135X163 .5052 AC	2	HUSTER EDWARD J & ALISA 737 FOX RUN DRIVE ATCO NJ 737 FOX RUN DRIVE	08004 RR / 27	45,300 136,300 181,600		181,600			1	0.00 7,383.86 3,691.93
Page Totals				V1 250 S1 250		527,200 1,506,200	0	2,033,400				Block: 3303 Lot: 2

1	2	3	4	5	6	7	8	9	10	11		
Line	Block No Lot No. Qualification Account #	Land Dimensions Building Description Additional Lots Acreage	Prop Class	Owner's Name Address City State Property Location	Billing Code Zip Code Zoning/Tax Map Pg	Value	Exemptions Code Amount	Net Taxable Value	Deductions Code No Owners	Special Tax Codes	Num Units	Deduction Amt 2020 Tax 2021 1st
						Land Improvemnt Total						
1	3303 3	135X163 1SF1G .5052 AC	2	SORGE STEVEN & CINDY 751 FOX RUN DRIVE ATCO NJ 751 FOX RUN DRIVE	08004-1228 RR / 27	45,300 123,800 169,100		169,100			1	0.00 6,875.61 3,437.81
2	3303 4	135X163 .5052 AC	2	MCCOOL CHRISTOPHER & RADKA SAMANTHA 755 FOX RUN DR ATCO NJ 755 FOX RUN DRIVE	08004 RR / 27	47,000 124,500 171,500		171,500			1	0.00 6,973.19 3,486.60
3	3401 1	4.37 AC 2SF2G 4.3700 AC	2	LACHETTE ANTHONY E II & STEPHANIE L 2387 LINDEN AVENUE ATCO NJ 2387 LINDEN AVE	08004 RNB / 22	66,900 259,700 326,600		326,600			1	0.00 13,279.56 6,639.78
4	3401 2	1.94 AC 1SF 1.9400 AC	2	LEVAI CRAIG & TARA 2373 LINDEN AVE ATCO NJ 2373 LINDEN AVENUE	08004 RR / 22	54,700 116,700 171,400		171,400			1	0.00 6,969.12 3,484.56
5	3401 3	2.91 AC 2.9100 AC	2	GREENE ERIC P 2367 LINDEN AVENUE ATCO NJ 2367 LINDEN AVENUE	08004-1268 RR / 22	59,600 100,400 160,000		160,000			1	0.00 6,505.60 3,252.80
6	3401 4	4.85 AC 4.8500 AC	2	BREWIN DANIEL M & SHELLY L 2357 LINDEN AVENUE ATCO NJ 2357 LINDEN AVENUE	08004 RR / 22	69,300 167,300 236,600		236,600			1	0.00 9,620.16 4,810.08
7	3401 6	12.32 AC 5 12.3200 AC	1	SINELNIK GREGORY 70 GARDENS AVENUE BERLIN, NJ 2339 LINDEN AVENUE	08009 RR / 22	78,300 0 78,300		78,300			1	0.00 3,183.68 1,591.84
8	3401 7	325X300 1SF 2.2383 AC	2	DELGUERCIO GELSOMINO V 2327 LINDEN AVENUE ATCO NJ 2327 LINDEN AVENUE	08004 RR / 22	56,200 166,800 223,000		223,000			1	0.00 8,989.93 4,494.97
9	3401 9	4.36 AC 8 4.3600 AC	2	DONNELLY JAMES J & JOANNE M 2311 LINDEN AVE ATCO NJ 2311 LINDEN AVENUE	08004-1268 RR / 22	66,800 173,100 239,900		239,900			1	0.00 9,754.33 4,877.17
10	3401 10	1.0 AC 1.0000 AC	2	BANES BRIAN S & BRENDA J 2305 LINDEN AVENUE ATCO NJ 2305 LINDEN AVENUE	08004-1268 RR / 22	47,500 165,400 212,900		212,900			1	0.00 8,656.51 4,328.26
11	3401 11	0.794 AC 1SF1G .7940 AC	2	REYMER DAVID K 764 LINCOLN AVENUE ATCO NJ 764 LINCOLN AVENUE	08004 RR / 22	46,100 105,300 151,400		151,400			1	0.00 6,155.92 3,077.96
12	3401 12	175X346 1SF 1.3900 AC	2	WALLS, DOROTHY M & WALLS, AGNES 756 LINCOLN AVE ATCO NJ 756 LINCOLN AVENUE	08004 RR / 22	50,100 114,300 164,400		164,400			2	0.00 6,684.50 3,342.25
13	3401 13	2.05 AC 2.0500 AC	2	DIAMOND JAMES S & PATRICIA J 752 LINCOLN AVENUE ATCO NJ 752 LINCOLN AVENUE	08004 RR / 22	55,300 141,000 196,300		196,300			1	0.00 7,981.56 3,990.78
14	3401 14	0.648 AC RETENTION BASIN .6480 AC	15C	TOWNSHIP OF WATERFORD 2131 AUBURN AVE ATCO NJ 2200 GREEN MEADOW DRIVE	08004 RR / 22	2,600 0 2,600		*Exempt*			1	0.00 0.00 0.00
Page Totals						743,100 1,758,300	0	2,501,400				Block: 3401 Lot: 14

1	2	3	4	5	6	7	8	9	10	11		
Line	Block No Lot No. Qualification Account #	Land Dimensions Building Description Additional Lots Acreage	Prop Class	Owner's Name Address City State Property Location	Billing Code Zip Code Zoning/Tax Map Pg	Value	Exemptions Code Amount	Net Taxable Value	Deductions Code No Owners	Special Tax Codes	Num Units	Deduction Amt 2020 Tax 2021 1st
						Land Improvemnt Total						
1	3401 15	0.708 AC RETENTION BASIN	15C	TOWNSHIP OF WATERFORD 2131 AUBURN AVE ATCO NJ 2202 GREEN MEADOW DRIVE	08004 RR / 22	3,000 0 3,000		*Exempt*			1	0.00 0.00 0.00
2	3401 16	0.473 AC .4730 AC	2	DI DOMENICO RICKY JOHN & SANDRA F 2204 GREEN MEADOW DRIVE ATCO NJ 2204 GREEN MEADOW DRIVE	08004-1202 RR / 22	46,200 146,300 192,500		192,500			1	0.00 7,827.05 3,913.53
3	3401 17	125X160 .4591 AC	2	STEUTERMAN RICHARD & JUNE 2206 GREEN MEADOW DRIVE ATCO NJ 2206 GREEN MEADOW DRIVE	08004-1202 RR / 22	46,100 128,400 174,500		174,500			1	0.00 7,095.17 3,547.59
4	3401 18	125X160 .4591 AC	2	HINDLEY DANIEL & LISA 2208 GREEN MEADOW DRIVE ATCO NJ 2208 GREEN MEADOW DRIVE	08004 RR / 22	46,100 146,200 192,300		192,300			1	0.00 7,818.92 3,909.46
5	3401 19	126X170 .4917 AC	2	TIBBETTS DANNY L 2210 GREEN MEADOW DRIVE ATCO NJ 2210 GREEN MEADOW DRIVE	08004 RR / 22	46,200 128,600 174,800		174,800			1	0.00 7,107.37 3,553.69
6	3401 20	0.58 AC 1SF	2	VOLK DENNIS L & DONNA M 2212 GREEN MEADOW DRIVE ATOC, NJ 2212 GREEN MEADOW DRIVE	08004 RR / 22	45,400 103,000 148,400		148,400	V1 2		1	250.00 5,783.94 2,891.97
7	3401 21	0.946 AC .9460 AC	2	PATTERSON, DOROTHY A 2218 GREEN MEADOW DRIVE ATCO NJ 2218 GREEN MEADOW DRIVE	08004-1202 RR / 22	45,400 138,300 183,700		183,700	W1 1		1	250.00 7,219.24 3,609.62
8	3401 22	0.474 AC .4740 AC	2	HOWE WILLIAM R JR & JOAN 2220 GREEN MEADOW DRIVE ATCO NJ 2220 GREEN MEADOW DRIVE	08004-1202 RR / 22	45,600 136,600 182,200		182,200	V1 2		1	250.00 7,158.25 3,579.13
9	3401 23	115X175 .4620 AC	2	KOPSICK KRISTEN L & ANTHONY 2222 GREEN MEADOW DRIVE ATCO NJ 2222 GREEN MEADOW DRIVE	08004 RR / 22	45,700 119,200 164,900		164,900			1	0.00 6,704.83 3,352.42
10	3401 24	0.47 AC .4700 AC	2	KOPSICK ALBERT R III & ERIN N 2224 GREEN MEADOW DRIVE ATCO NJ 2224 GREEN MEADOW DRIVE	08004 RR / 22	45,600 118,500 164,100		164,100			1	0.00 6,672.31 3,336.16
11	3401 25	1.05 AC 1.5SF 29 1.0500 AC	2	GOEHRINGER DENNA 2228 GREEN MEADOWS DR ATCO NJ 2228 GREEN MEADOW DRIVE	08004 RR / 22	47,700 154,400 202,100		202,100			1	0.00 8,217.39 4,108.70
12	3401 26	0.474 AC .4740 AC	2	SANTORE LEON & CYNTHIA A 2203 GREEN MEADOW DR ATCO NJ 2203 GREEN MEADOW DRIVE	08004-1202 RR / 22	46,400 156,400 202,800		202,800			1	0.00 8,245.85 4,122.93
13	3401 27	103X195 1SF1G .4611 AC	2	WHITE WILLIAM B & ANNETTE A 738 LINCOLN AVE ATCO NJ 738 LINCOLN AVENUE	08004 RR / 22	45,100 127,800 172,900		172,900			1	0.00 7,030.11 3,515.06
14	3401 28	103X195 .4611 AC	2	REESE RACHEL & ANDREW 734 LINCOLN AVENUE ATCO NJ 734 LINCOLN AVENUE	08004 RR / 22	45,100 127,800 172,900		172,900			1	0.00 7,030.11 3,515.06
Page Totals		V2 500 W1 250				596,600 1,731,500	0	2,328,100				Block: 3401 Lot: 28

1	2	3	4	5	6	7	8	9	10	11		
Line	Block No Lot No. Qualification Account #	Land Dimensions Building Description Additional Lots Acreage	Prop Class	Owner's Name Address City State Property Location	Billing Code Zip Code Zoning/Tax Map Pg	Value	Exemptions Code Amount	Net Taxable Value	Deductions Code No Owners	Special Tax Codes	Num Units	Deduction Amt 2020 Tax 2021 1st
						Land Improvemnt Total						
1	3401 30	200X411 1S 1.8871 AC	2	LANZILOTTI, VIRGINIA 722 LINCOLN AVENUE ATCO, NJ 722 LINCOLN AVENUE	08004 RR / 22	54,500 102,400 156,900		156,900	W1 1		1	250.00 6,129.55 3,064.78
2	3401 31	2.57 AC 1SS1G 2.5700 AC	2	KIER SHERN & APRIL 2236 RICHARDS AVE ATCO NJ 2236 RICHARDS AVENUE	08004 RR / 22	57,900 139,100 197,000		197,000			1	0.00 8,010.02 4,005.01
3	3401 32	2 AC 1SF 2.0000 AC	2	DADURA MICHAEL J & BARBARA J 2246 RICHARDS AVE ATCO NJ 2246 RICHARDS AVENUE	08004-1260 RR / 22	55,000 154,600 209,600		209,600			1	0.00 8,522.34 4,261.17
4	3401 33	4.65 AC 1SB 4.6500 AC	2	MARSHALL WILLIAM A & FOX, L MARY 2258 RICHARDS AVENUE ATCO NJ 2258 RICHARDS AVENUE	08004 RR / 22	68,300 148,200 216,500		216,500	D1 2		1	250.00 8,552.89 4,276.45
5	3401 34	4.85 AC 1SF1G 4.8500 AC	2	DOLAN RONALD & BRENDA L 2272 RICHARDS AVENUE ATCO NJ 2272 RICHARDS AVENUE	08004 RR / 22	69,300 127,200 196,500		196,500			1	0.00 7,989.69 3,994.85
6	3401 35	101X199 .4614 AC	2	HOLBERG GARY W 238 BOYER AVE WEST BERLIN NJ 701 RICHARDS COURT	08091 RR / 22	44,900 113,100 158,000		158,000			1	0.00 6,424.28 3,212.14
7	3401 36	101X199 1SF1G .4614 AC	2	DELIA, JOSEPH I. & MARGARET A. 705 RICHARDS CT ATCO NJ 705 RICHARDS COURT	08004 RR / 22	44,900 140,900 185,800		185,800			1	0.00 7,554.63 3,777.32
8	3401 37	101X199 .4614 AC	2	CILONIA DAVID & JUDITH 709 RICHARDS COURT ATCO NJ 709 RICHARDS COURT	08004-1221 RR / TM	44,900 142,800 187,700		187,700			1	0.00 7,631.88 3,815.94
9	3401 38	101X199 .4614 AC	2	GIBERSON ROBERT J JR & DARLENE M 713 RICHARDS COURT ATCO NJ 713 RICHARDS COURT	08004 RR / 22	44,900 140,400 185,300		185,300			1	0.00 7,534.30 3,767.15
10	3401 39	101X199 1SF1G .4614 AC	2	SALTER HAROLD B & DOLORES A 717 RICHARDS COURT ATCO NJ 717 RICHARDS COURT	08004-1221 RR / 22	44,900 134,800 179,700		179,700			1	0.00 7,306.60 3,653.30
11	3401 40	102X199 .4660 AC	2	GUENTHER ROGER W & RUTH E 721 RICHARDS COURT ATCO NJ 721 RICHARDS COURT	08004-1221 RR / 22	44,700 142,500 187,200		187,200			1	0.00 7,611.55 3,805.78
12	3401 41	0.57 AC .5700 AC	2	HADIK WILLIAM R III 725 RICHARDS COURT ATCO NJ 725 RICHARDS COURT	08004 RR / 22	49,700 140,800 190,500		190,500			1	0.00 7,745.73 3,872.87
13	3401 42	0.45 AC 1SF1G .4500 AC	2	DARRELL ROBERT G & LINDA S 726 RICHARDS COURT ATCO NJ 726 RICHARDS COURT	08004-1221 RR / 22	47,500 136,300 183,800		183,800			1	0.00 7,473.31 3,736.66
14	3401 43	0.97 AC .9700 AC	2	KEYS CONSTANCE M 722 RICHARDS COURT ATCO NJ 722 RICHARDS COURT	08004 RR / 22	51,400 184,000 235,400		235,400			1	0.00 9,571.36 4,785.68
Page Totals				D1 250 W1 250		722,800 1,947,100	0	2,669,900				Block: 3401 Lot: 43

1	2	3	4	5	6	7	8	9	10	11		
Line	Block No Lot No. Qualification Account #	Land Dimensions Building Description Additional Lots Acreage	Prop Class	Owner's Name Address City State Property Location	Billing Code Zip Code Zoning/Tax Map Pg	Value	Exemptions Code Amount	Net Taxable Value	Deductions Code No Owners	Special Tax Codes	Num Units	Deduction Amt 2020 Tax 2021 1st
						Land Improvemnt Total						
1	3401 44	90X261 IRR .0000 AC	2	TURNER DOROTHY 718 RICHARDS COURT ATCO NJ 718 RICHARDS COURT	08004 RR / 22	44,700 233,300 278,000		278,000			1	0.00 11,303.48 5,651.74
2	3401 45	100 X 248.9 2SF1G .5714 AC	2	BOTTINO JAMES & ELAINE 714 RICHARDS COURT ATCO NJ 714 RICHARDS COURT	08004-1220 RR / 22	45,000 215,500 260,500		260,500			1	0.00 10,591.93 5,295.97
3	3401 46	0.57 AC .5700 AC	2	DONEGAN JOHN J & BONNIE 710 RICHARDS COURT ATCO NJ 710 RICHARDS COURT	08004 RR / 22	48,300 126,100 174,400		174,400	V1		1	250.00 7,091.10 3,545.55
4	3401 47	124X250 1SF .7117 AC	2	MIDURA MARK & BOTTA CHERYL A 2286 RICHARDS AVENUE ATCO NJ 2286 RICHARDS AVENUE	08004 RR / 22	48,300 79,000 127,300		127,300			1	0.00 5,176.02 2,588.01
5	3401 48	124X350 2SF2G .9963 AC	2	CUMMINGS FRANK L & LAURELLE 2294 RICHARDS AVE ATCO NJ 2294 RICHARDS AVENUE	08004-1219 RR / 22	49,000 169,900 218,900		218,900			1	0.00 8,900.47 4,450.24
6	3401 49	2.43 AC 2.4300 AC	2	GAMBALE JOSEPH & JOSEPHINE 2300 RICHARDS AVE ATCO NJ 2300 RICHARDS AVENUE	08004 RR / 22	57,200 261,100 318,300		318,300			1	0.00 12,942.08 6,471.04
7	3401 50	2.43 AC 1SF 2.4300 AC	2	MILOSZAR ROBERT S 2306 RICHARDS AVENUE ATCO NJ 2306 RICHARDS AVENUE	08004 RR / 22	57,200 80,800 138,000		138,000			1	0.00 5,611.08 2,805.54
8	3401 51	2.43 AC 1SF 2.4300 AC	2	BELL RYAN 2312 RICHARDS AVENUE ATCO NJ 2312 RICHARDS AVENUE	08004 RR / 22	57,200 59,200 116,400		116,400			1	0.00 4,732.82 2,366.41
9	3401 52	2.43 AC 1SF1G 2.4300 AC	2	ORIO BRIAN M 6 WICKLOW COURT TABERNACLE, NJ 2318 RICHARDS AVENUE	08088 RR / 22	57,200 61,600 118,800		118,800			1	0.00 4,830.41 2,415.21
10	3401 53	150X225 1SF .7748 AC	2	KIRBY RONALD T & SWIERCZYNSKI, DIANE 2322 RICHARDS AVE ATCO NJ 2322 RICHARDS AVENUE	08004-1219 RR / 22	50,000 119,600 169,600		169,600			1	0.00 6,895.94 3,447.97
11	3401 54	0.77 AC 1SF .7700 AC	2	HOBBS THOMAS M & URSULA M 2328 RICHARDS AVE ATCO NJ 2328 RICHARDS AVENUE	08004-1219 RR / 22	50,000 139,000 189,000		189,000			1	0.00 7,684.74 3,842.37
12	3401 55	100X225 .5165 AC	2	MARKING WAYNE & JEAN ANN 2334 RICHARDS AVENUE ATCO NJ 2334 RICHARDS AVENUE	08004-1219 RR / 22	45,000 103,900 148,900		148,900	V1	2	1	250.00 5,804.27 2,902.14
13	3401 56	100X225 1SF1G .5165 AC	2	COLLER NICOLE & MICHAEL 2338 RICHARDS AVE ATCO, NJ 2338 RICHARDS AVENUE	08004 RR / 22	42,800 129,600 172,400		172,400			1	0.00 7,009.78 3,504.89
14	3401 57	1.72 AC 1S 1.7200 AC	4A	BENNETT PAUL & ROBERTA Z TRUSTEES 2445 NW WESTOVER RD #403 PORTLAND OR 669 JACKSON ROAD	97210 RNB / 22	167,700 295,900 463,600		463,600			1	0.00 18,849.98 9,424.99
Page Totals			V2 500			819,600 2,074,500	0	2,894,100				Block: 3401 Lot: 57

1	2	3	4	5	6	7	8	9	10	11		
Line	Block No Lot No. Qualification Account #	Land Dimensions Building Description Additional Lots Acreage	Prop Class	Owner's Name Address City State Property Location	Billing Code Zip Code Zoning/Tax Map Pg	Value	Exemptions Code Amount	Net Taxable Value	Deductions Code No Owners	Special Tax Codes	Num Units	Deduction Amt 2020 Tax 2021 1st
						Land Improvemnt Total						
1	3401 58	3.95 AC 1SF2G 3.9500 AC	2	SCULLY STEVEN & CANDACE 675 JACKSON ROAD ATCO NJ 675 JACKSON ROAD	08004-1232 RNB / 22	55,000 120,300 175,300		175,300			1	0.00 7,127.70 3,563.85
2	3401 59	75X555 1SF .9556 AC	2	LAFFERTY NANCY E 681 JACKSON ROAD ATCO NJ 681 JACKSON ROAD	08004 RR / 22	40,200 60,600 100,800		100,800	S1 W1	1	1	500.00 3,848.53 1,924.27
3	3401 60	4.85 AC 1SF1G 4.8500 AC	2	LINDSAY RICHARD 703 JACKSON AVENUE ATCO NJ 687 JACKSON ROAD	08004 RNB / 22	58,900 120,700 179,600		179,600			1	0.00 7,302.54 3,651.27
4	3401 62	250X846 1SCB3G 61 4.8554 AC	4A	SANKOWICZ THOMAS J 240 TAUNTON BLVD MEDFORD NJ 703 JACKSON ROAD	08055 RNB / 22	107,200 41,200 148,400		148,400			1	0.00 6,033.94 3,016.97
5	3401 63	125X225 2S .6457 AC	4A	WOODS BERNARD SR PO BOX 492 WATERFORD NJ 711 JACKSON ROAD	08089 RNB / 22	64,500 216,300 280,800		280,800			1	0.00 11,417.33 5,708.67
6	3401 64	100X225 .5165 AC	2	CRAYTOR MICHAEL 2311 SESAME STREET ATCO NJ 2311 SESAME STREET	08004 RNB / 22	42,800 159,500 202,300		202,300			1	0.00 8,225.52 4,112.76
7	3401 65	100X225 .5165 AC	2	HEADLEY CHARLES M & JOYCE A 2309 SESAME ST ATCO NJ 2309 SESAME STREET	08004 RR / 22	42,800 156,100 198,900		198,900			1	0.00 8,087.27 4,043.64
8	3401 66	100X225 2SF1G .5165 AC	2	LANUTTI CHRISTOPHER J & ANDREA L 2307 SESAME ST ATCO NJ 2307 SESAME STREET	08004 RR / 22	42,800 125,400 168,200		168,200			1	0.00 6,839.01 3,419.51
9	3401 67	0.671 AC 1SF .6710 AC	2	MCFERREN DENNIS P & KAREN M 2305 SESAME STREET ATCO NJ 2305 SESAME STREET	08004 RR / 22	44,700 109,200 153,900		153,900			1	0.00 6,257.57 3,128.79
10	3401 68	0.803 AC 1SF .8030 AC	2	LORD EDMUND S JR & DARLENE S 2303 SESAME ST ATCO NJ 2303 SESAME STREET	08004-1250 RR / 22	45,200 108,500 153,700		153,700			1	0.00 6,249.44 3,124.72
11	3401 69	0.80 AC 2SF1G .8000 AC	2	BURNS KATHERINE M (EST) 2301 SESAME ST ATCO NJ 2301 SESAME STREET	08004 RR / 22	47,900 118,300 166,200		166,200			1	0.00 6,757.69 3,378.85
12	3401 70	0.80 AC .8000 AC	2	WAGNER HELGA 2300 SESAME STREET ATCO NJ 2300 SESAME STREET	08004 RR / 22	47,900 125,500 173,400		173,400	W1	2	1	250.00 6,800.44 3,400.22
13	3401 71	0.80 AC .8000 AC	2	MCCONNEY BARBARA 2302 SESAME STREET ATCO NJ 2302 SESAME STREET	08004 RR / 22	47,600 153,000 200,600		200,600			1	0.00 8,156.40 4,078.20
14	3401 72	0.542 AC .5420 AC	2	SCHINDLER JESSE & CHRISTINE 2304 SESAME STREET ATCO NJ 2304 SESAME STREET	08004 RR / 22	46,800 154,200 201,000		201,000			1	0.00 8,172.66 4,086.33
Page Totals				S1 250	W2 500	734,300 1,768,800	0	2,503,100				Block: 3401 Lot: 72

1	2	3	4	5	6	7	8	9	10	11		
Line	Block No Lot No. Qualification Account #	Land Dimensions Building Description Additional Lots Acreage	Prop Class	Owner's Name Address City State Property Location	Billing Code Zip Code Zoning/Tax Map Pg	Value	Exemptions Code Amount	Net Taxable Value	Deductions Code No Owners	Special Tax Codes	Num Units	Deduction Amt 2020 Tax 2021 1st
						Land Improvemnt Total						
1	3401 73	100X225 .5165 AC	2	CROCKER DAVID L & DIANE M 2306 SESAME STREET ATCO NJ 2306 SESAME STREET	08004-1249 RR / 22	45,000 136,200 181,200		181,200			1	0.00 7,367.59 3,683.80
2	3401 74	100X225 2SF2G .5165 AC	2	KERK ROBERT 2308 SESAME ST ATCO NJ 2308 SESAME STREET	08004-1249 RR / 22	45,000 147,100 192,100		192,100	V1 1		1	250.00 7,560.79 3,780.40
3	3401 75	100X225 1.5SF .5165 AC	2	BENDORF MARTIN E & LISA 2310 SESAME STREET ATCO NJ 2310 SESAME STREET	08004 RNB / 22	45,000 149,600 194,600		194,600			1	0.00 7,912.44 3,956.22
4	3401 76	125X225 .6457 AC	2	LONG LISA M 2312 SESAME STREET ATCO NJ 2312 SESAME STREET	08004 RNB / 22	47,500 157,600 205,100		205,100			1	0.00 8,339.37 4,169.69
5	3402 1	0.406 AC .4060 AC	2	MCNALLY WILLIAM & MARIVI 2209 GREEN MEADOW DRIVE ATCO NJ 2209 GREEN MEADOW DRIVE	08004 RR / 22	48,200 111,100 159,300		159,300			1	0.00 6,477.14 3,238.57
6	3402 2	129X155 .4590 AC	2	PIRES SHIRLEY L 2207 GREEN MEADOW DR ATCO NJ 2207 GREEN MEADOW DRIVE	08004 RR / 22	46,300 96,200 142,500		142,500			1	0.00 5,794.05 2,897.03
7	3402 3	140X155 .4982 AC	2	BENIGNO THOMAS P & ANN M 2205 GREEN MEADOW DRIVE ATCO NJ 2205 GREEN MEADOW DRIVE	08004-1201 RR / 22	48,000 116,100 164,100		164,100			1	0.00 6,672.31 3,336.16
8	3402 4	0.602 AC 1SF .6020 AC	2	GAGER RAY G JR. & DEBORAH A 2215 GREEN MEADOW DRIVE ATCO NJ 2215 GREEN MEADOW DRIVE	08004 RR / 22	48,200 85,000 133,200		133,200			1	0.00 5,415.91 2,707.96
9	3402 5	127X160 .4665 AC	2	SKULSTAD ALAN T & DONNA M 2213 GREEN MEADOW DRIVE ATCO NJ 2213 GREEN MEADOW DRIVE	08004-1201 RR / 22	46,300 117,600 163,900		163,900			1	0.00 6,664.17 3,332.09
10	3402 6	0.351 AC .3510 AC	2	CHEW DANIEL & RACO HEATHER C 2211 GREEN MEADOW DRIVE ATCO NJ 2211 GREEN MEADOW DRIVE	08004 RR / 22	46,300 121,100 167,400		167,400			1	0.00 6,806.48 3,403.24
11	3501 1	1.68 AC 1.6800 AC	1	KADIANAKIS JOHN / REALTY EDGE LLC 3810 WAVERLY AVE SEAFORD, NY 728 SIXTH STREET	11783 R1 / 22	53,400 0 53,400		53,400			1	0.00 2,171.24 1,085.62
12	3501 2	2.41 AC 1.5SF1G 2.4100 AC	2	JAMIESON RICHARD A & JESSICA M 742 SIXTH STREET ATCO NJ 742 SIXTH STREET	08004 R1 / 22	57,100 96,700 153,800		153,800			1	0.00 6,253.51 3,126.76
13	3501 3	2.27 AC 2.2700 AC	1	JAMIESON RICHARD A & JESSICA M 742 SIXTH ST ATCO NJ 752 SIXTH STREET	08004 RR / 22	11,400 0 11,400		11,400			1	0.00 463.52 231.76
14	3501 4	100X363 1SF .8333 AC	2	JONES GEORGE R & PATRICIA E 764 SIXTH ST ATCO NJ 764 SIXTH STREET	08004-1160 RR / 22	46,400 77,700 124,100		124,100			1	0.00 5,045.91 2,522.96
Page Totals			V1 250			634,100 1,412,000	0	2,046,100				Block: 3501 Lot: 4

1	2	3		4		5	6	7	8	9	10	11
Line	Block No Lot No. Qualification Account #	Land Dimensions Building Description Additional Lots Acreage	Prop Class	Owner's Name Address City State Property Location	Billing Code Zip Code Zoning/Tax Map Pg	Value	Exemptions Code Amount	Net Taxable Value	Deductions Code No Owners	Special Tax Codes	Num Units	Deduction Amt 2020 Tax 2021 1st
						Land Improvemnt Total						
1	3501 5	3.24 AC 1.5SF	2	CALELLA MARY ANN 22A CELTIS PLZ MONROE TWP, NJ 774 SIXTH STREET	08831 RR / 22	61,200 109,300 170,500		170,500	S1 1		1	250.00 6,682.53 3,341.27
2	3501 6	9.59 AC 9.5900 AC	1	MCCLINTOCK MICHAEL 708 SIXTH STREET ATCO NJ 2372 GENNESSEE AVENUE	08004 RR / 22	10,000 0 10,000		10,000			1	0.00 975.84 487.92
3	3501 7	1.01 AC 1.0100 AC	1	MILLER JAMES JR (ESTATE OF) 1600 LAUREL RD #B26 LINDENWOLD, NJ 2293 RICHARDS AVENUE	08021 RR / 22	5,100 0 5,100		5,100			1	0.00 207.37 103.69
4	3501 9	11.41 AC :5401,3 11.4100 AC	2	NIEDOBA WAYNE & SANDRA D 2267 RICHARDS AVENUE ATCO NJ 2267 RICHARDS AVENUE	08004 RR / 22	85,400 181,200 266,600		266,600			1	0.00 10,839.96 5,419.98
5	3501 10	0.56 AC DEED RESTRICTED :6201,10 .5600 AC	1	LITTEN PAUL B 967 LINCOLN AVENUE ATCO NJ 2261 RICHARDS AVENUE	08004 RR / 22	0 0 0		0			1	0.00 0.00 0.00
6	3501 11	9.26 AC 1SF1G	2	ANDERSON EDWIN L & JOANNE 2231 RICHARDS AVE ATCO NJ 2231 RICHARDS AVENUE	08004-1262 RR / 22	80,700 99,100 179,800		179,800			1	0.00 7,310.67 3,655.34
7	3501 13	274X139 1SF2G	15F	BOGAN NICK J & BARBARA L 730 RARITAN AVE ATCO NJ 730 RARITAN AVENUE	08004 RR / 22	48,500 138,200 186,700		*Exempt*			1	0.00 0.00 0.00
8	3501 14	1.32 AC 1SCB	15F	BOWLING JOHN W & MARY LOU 722 RARITAN AVE ATCO NJ 722 RARITAN AVENUE	08004 RR / 22	48,900 105,800 154,700		*Exempt*			1	0.00 0.00 0.00
9	3501 16	115X139 1SF2G	2	GAREMORE CHARLOTTE A & DOONE DAVID 740 RARITAN AVE ATCO NJ 740 RARITAN AVENUE	08004 RR / 22	42,100 105,800 147,900		147,900			1	0.00 6,013.61 3,006.81
10	3501 17	110X139 1SF	2	MANGOLD JEAN E 746 RARITAN AVENUE ATCO NJ 746 RARITAN AVENUE	08004 RR / 22	41,700 101,300 143,000		143,000			1	0.00 5,814.38 2,907.19
11	3501 18	274X139 1S	2	COLLIER KEVIN D 754 RARITAN AVENUE ATCO NJ 754 RARITAN AVENUE	08004 RR / 22	46,500 81,400 127,900		127,900			1	0.00 5,200.41 2,600.21
12	3501 19	1.06 AC 1SF	2	PATTERSON WILLIAM C 2217 RICHARDS AVENUE ATCO NJ 2217 RICHARDS AVENUE	08004 RR / 22	50,200 139,000 189,200		189,200			1	0.00 7,692.87 3,846.44
13	3501 20	0.461 AC 2SF1G	2	SABO ROBERT G & AMY B 709 DANA DRIVE ATCO NJ 709 DANA DRIVE	08004-1103 RR / 22	45,000 140,100 185,100		185,100			1	0.00 7,526.17 3,763.09
14	3501 21	0.52 AC 2SF1G	2	EDEL JENNIFER L 707 DANA DRIVE ATCO NJ 707 DANA DRIVE	08004 RR / 22	45,000 149,400 194,400		194,400			1	0.00 7,904.30 3,952.15
Page Totals						512,900 1,106,600	0	1,619,500				Block: 3501 Lot: 21

1	2	3	4	5	6	7	8	9	10	11		
Line	Block No Lot No. Qualification Account #	Land Dimensions Building Description Additional Lots Acreage	Prop Class	Owner's Name Address City State Property Location	Billing Code Zip Code Zoning/Tax Map Pg	Value	Exemptions Code Amount	Net Taxable Value	Deductions Code No Owners	Special Tax Codes	Num Units	Deduction Amt 2020 Tax 2021 1st
						Land Improvemnt Total						
1	3501 22	0.51 AC 2SF1G .5100 AC	2	BRONSKY JAMES J III & CASEY L 705 DANA DR ATCO NJ 705 DANA DRIVE	08004 RR / 22	45,100 130,700 175,800		175,800			1	0.00 7,148.03 3,574.02
2	3501 23	0.49 AC 1SF .4900 AC	2	SMITH SHELBY 703 DANA DRIVE ATCO NJ 703 DANA DRIVE	08004 RR / 22	44,900 120,300 165,200		165,200			1	0.00 6,717.03 3,358.52
3	3501 24	0.47 AC 2SF2G .4700 AC	2	FANZ EDWARD R & MOCARSKI SONYA M 701 DANA DRIVE ATCO NJ 701 DANA DRIVE	08004 RR / 22	48,300 193,000 241,300		241,300			1	0.00 9,811.26 4,905.63
4	3501 25	0.602 AC 2SF1G .6020 AC	2	WADE GERALD D & ANNIE TERESA 700 DANA DRIVE ATCO NJ 700 DANA DRIVE	08004-1104 RR / 22	54,000 135,300 189,300		189,300			1	0.00 7,696.94 3,848.47
5	3501 26	0.43 AC 1SF .4300 AC	2	WILSON BRUCE P & SHERRY L M 702 DANA DRIVE ATCO NJ 702 DANA DRIVE	08004-1104 RR / 22	47,400 117,900 165,300		165,300			1	0.00 6,721.10 3,360.55
6	3501 27	0.46 AC 2SF .4600 AC	2	HUNTER MATTHEW J & ROSEMARIE 704 DANA DRIVE ATCO NJ 704 DANA DRIVE	08004 RR / 22	45,700 154,600 200,300		200,300			1	0.00 8,144.20 4,072.10
7	3501 28	117X170.96 2SF2G .4592 AC	2	ZIELKE ERIC W & MOLLY 706 DANA DRIVE ATCO NJ 706 DANA DRIVE	08004 RR / 22	45,700 169,000 214,700		214,700			1	0.00 8,729.70 4,364.85
8	3501 29	117X170.96 2SF1G .4592 AC	2	SHERWOOD ALFRED & CYNTHIA 708 DANA DR ATCO NJ 708 DANA DRIVE	08004 RR / 22	45,700 144,900 190,600		190,600	V1 2		1	250.00 7,499.80 3,749.90
9	3501 30	0.38 AC .3800 AC	15C	TOWNSHIP OF WATERFORD 2131 AUBURN AVENUE ATCO NJ 710 DANA DRIVE	08004 RR / 22	13,800 0 13,800		*Exempt*			1	0.00 0.00 0.00
10	3501 31	172X117 1SF1G .4620 AC	2	JACKSON BERTRAM L & MARGARET M 2219 RICHARDS AVENUE ATCO NJ 2219 RICHARDS AVENUE	08004 RR / 22	45,700 157,800 203,500		203,500			1	0.00 8,274.31 4,137.16
11	3501 32	100X200 2SF2G .4591 AC	2	HELM ALEXANDER J & ROSALIE F 2245 RICHARDS AVE ATCO NJ 2245 RICHARDS AVENUE	08004-1262 RR / 22	45,000 180,000 225,000		225,000			2	0.00 9,148.50 4,574.25
12	3501 33	125X200 1SF .5739 AC	2	HOWARTH RICHARD C 2249 RICHARDS AVE ATCO NJ 2249 RICHARDS AVENUE	08004-1262 RR / 22	47,500 120,800 168,300		168,300			1	0.00 6,843.08 3,421.54
13	3501 34	6.77 AC 6.7700 AC	1	KNOPP, CARL J. & EUNICE L. 67 FRIENDSHIP RD MONROEVILLE NJ 2251 RICHARDS AVENUE	08343 RR / 22	59,500 0 59,500		59,500			1	0.00 2,419.27 1,209.64
14	3501 35	112.5X200 1SF2G .5165 AC	2	PARKER THOMAS J 2255 RICHARDS AVE ATCO NJ 2255 RICHARDS AVENUE	08004 RR / 22	46,200 117,400 163,600		163,600			1	0.00 6,651.98 3,325.99
Page Totals				V1 250		620,700 1,741,700	0	2,362,400				Block: 3501 Lot: 35

1	2	3	4	5	6	7	8	9	10	11		
Line	Block No Lot No. Qualification Account #	Land Dimensions Building Description Additional Lots Acreage	Prop Class	Owner's Name Address City State Property Location	Billing Code Zip Code Zoning/Tax Map Pg	Value	Exemptions Code Amount	Net Taxable Value	Deductions Code No Owners	Special Tax Codes	Num Units	Deduction Amt 2020 Tax 2021 1st
						Land Improvemnt Total						
1	3501 36	112.5X200 1SF .5165 AC	2	IULIUCCI MICHAEL T & AMY L 2259 RICHARDS AVENUE ATCO NJ 2259 RICHARDS AVENUE	08004 RR / 22	46,200 87,200 133,400		133,400			1	0.00 5,424.04 2,712.02
2	3501 37	1.43 AC 1.5SF 8 1.4300 AC	2	SETH MARK R 2277 RICHARDS AVENUE ATCO NJ 2277 RICHARDS AVENUE	08004 RR / 22	53,900 139,100 193,000		193,000			1	0.00 7,847.38 3,923.69
3	3501 38	1.17 AC 1SF 1.1700 AC	2	HEATH KATHLEEN A & ANDERSON BONNIE 2281 RICHARDS AVE ATCO NJ 2281 RICHARDS AVENUE	08004 RR / 22	50,900 93,400 144,300		144,300			1	0.00 5,867.24 2,933.62
4	3501 39	1.07 AC 1SF 1.0700 AC	2	WIEDEMANN WILLIAM 2287 RICHARDS AVENUE ATCO NJ 2287 RICHARDS AVENUE	08004 RR / 22	50,200 104,300 154,500		154,500			1	0.00 6,281.97 3,140.99
5	3601 1	4.4 AC 1SF1G 4.4000 AC	2	BROWN, ZACHARY % REGINA BROWN 4422 E LEE STREET TUCSON, AZ 2214 RICHARDS AVENUE	85712 RR / 22	67,000 71,100 138,100		138,100			1	0.00 5,615.15 2,807.58
6	3601 2	1.17 AC 1.5SF 1.1700 AC	2	WISEMAN ERNEST F 713 LINCOLN AVENUE ATCO NJ 713 LINCOLN AVENUE	08004-1205 RR / 22	50,900 82,700 133,600		133,600			1	0.00 5,432.18 2,716.09
7	3601 3	1.17 AC 1SF 1.1700 AC	2	SIMMERMON SHAWN C & KATIE L 719 LINCOLN AVENUE ATCO NJ 719 LINCOLN AVENUE	08004 RR / 22	50,900 156,200 207,100		207,100			1	0.00 8,420.69 4,210.35
8	3601 4	250X350 2SF1G 2.0087 AC	2	DIPOMPO JOHN J 727 LINCOLN AVE ATCO NJ 727 LINCOLN AVENUE	08004-1205 RR / 22	55,000 147,300 202,300		202,300			1	0.00 8,225.52 4,112.76
9	3601 5	3.24 AC 1SF 3.2400 AC	2	LACATENA FRANK A JR & JUNE L 741 LINCOLN AVENUE ATCO NJ 741 LINCOLN AVENUE	08004-1205 RR / 22	61,000 130,700 191,700		191,700			1	0.00 7,794.52 3,897.26
10	3601 6	3.653 AC 1SCB 3.6530 AC	2	SIMONE FRANCIS J 812 RARITAN AVE ATCO NJ 812 RARITAN AVENUE	08004 RR / 22	63,000 171,100 234,100		234,100			1	0.00 9,518.51 4,759.26
11	3601 7	135.25X316 2SF1G .9812 AC	15F	MILLER EILEEN 757 LINCOLN AVE ATCO NJ 757 LINCOLN AVENUE	08004 RR / 22	49,500 111,500 161,000		*Exempt*			1	0.00 0.00 0.00
12	3601 8	158X135 1SF2G .4897 AC	2	US BANK TRUST NA % RESICAP 3701 REGENT BLVD ST 200 IRVING, TX 2285 LINDEN AVENUE	75063 RR / 22	46,600 133,400 180,000		180,000			1	0.00 7,318.80 3,659.40
13	3601 9	158X135 1SF1G .4897 AC	2	HORNBACK KENNETH J & BARBARA 2277 LINDEN AVE ATCO NJ 2277 LINDEN AVENUE	08004-1210 RR / 22	48,100 113,300 161,400		161,400			1	0.00 6,562.52 3,281.26
14	3601 10	148X135 2SF .4587 AC	2	PIETRYKA ADAM J & CARUSO ANGELA M 2271 LINDEN AVE ATCO NJ 2271 LINDEN AVENUE	08004 RR / 22	47,200 125,900 173,100		173,100			1	0.00 7,038.25 3,519.13
Page Totals						690,900 1,555,700	0	2,246,600				Block: 3601 Lot: 10

1	2	3	4	5	6	7	8	9	10	11		
Line	Block No Lot No. Qualification Account #	Land Dimensions Building Description Additional Lots Acreage	Prop Class	Owner's Name Address City State Property Location	Billing Code Zip Code Zoning/Tax Map Pg	Value	Exemptions Code Amount	Net Taxable Value	Deductions Code No Owners	Special Tax Codes	Num Units	Deduction Amt 2020 Tax 2021 1st
						Land Improvemnt Total						
1	3601 11	0.496 AC 1SF1G .4960 AC	2	ROUSSIN PETER J & LYNN 2265 LINDEN AVENUE ATCO NJ 2265 LINDEN AVENUE	08004-1210 RR / 22	44,000 123,400 167,400		167,400			1	0.00 6,806.48 3,403.24
2	3601 12	1.37 AC 1SF 1.3700 AC	2	GOTTHOLD JACQUELYN A 820 RARITAN AVENUE ATCO NJ 820 RARITAN AVENUE	08004-1214 RR / 22	49,300 99,000 148,300		148,300			1	0.00 6,029.88 3,014.94
3	3601 13	3.201 AC 3.2010 AC	2	SYVERTSON LINDA A & FRED 798 RARITAN AVE ATCO NJ 798 RARITAN AVENUE	08004 RR / 22	58,000 154,200 212,200		212,200			1	0.00 8,628.05 4,314.03
4	3601 14	251X371 2.1378 AC	1	YUCIS EDWARD C II 2338 FERNWOOD AVENUE ATCO NJ 784 RARITAN AVENUE	08004 RR / 22	52,300 0 52,300		52,300			1	0.00 2,126.52 1,063.26
5	3601 15	2.49 AC 1SF1G 2.4900 AC	2	STEPHENS MARTIN D & DEBORAH A 774 RARITAN AVENUE ATCO NJ 774 RARITAN AVENUE	08004-0005 RR / 22	54,200 346,500 400,700		400,700			1	0.00 16,292.46 8,146.23
6	3602 1	176X207 .8364 AC	2	JOHNSTON CARL W JR & IRENE B 725 RARITAN AVE ATCO NJ 725 RARITAN AVENUE	08004-1112 RR / 26	50,000 112,000 162,000		162,000			1	0.00 6,586.92 3,293.46
7	3602 2	100X200 .4591 AC	2	WEIDMANN CHARLES & CRUM GLORIA B 733 RARITAN AVE ATCO NJ 733 RARITAN AVENUE	08004-1112 RR / 26	42,800 98,600 141,400		141,400	V1 2		1	250.00 5,499.32 2,749.66
8	3602 3	100X207 1SF1G .4752 AC	2	DOWELL DAVID F & JUDITH P PO BOX 245 ATCO NJ 737 RARITAN AVENUE	08004 RR / 26	42,800 118,500 161,300		161,300			1	0.00 6,558.46 3,279.23
9	3602 4	100X200 .4591 AC	1	DELLAVECCHIA JEANNE A 745 RARITAN AVENUE ATCO NJ 741 RARITAN AVENUE	08004 RR / 26	14,300 0 14,300		14,300			1	0.00 581.44 290.72
10	3602 5	98 X 200 1SF1G .4500 AC	2	DELLAVECCHIA JEANNE A 745 RARITAN AVENUE ATCO NJ 745 RARITAN AVENUE	08004 RR / 26	43,000 132,900 175,900		175,900			1	0.00 7,152.09 3,576.05
11	3602 6	100X200 1SF1G .4591 AC	2	CARR DEANNA L & JOSEPH W 749 RARITAN AVE ATCO NJ 749 RARITAN AVENUE	08004 RR / 26	42,800 139,900 182,700		182,700			1	0.00 7,428.58 3,714.29
12	3602 7	100X200 1SF1G .4591 AC	15F	VEST WAYNE & DARLENE 751 RARITAN AVE ATCO NJ 751 RARITAN AVENUE	08004 RR / 26	42,800 116,700 159,500		*Exempt*			1	0.00 0.00 0.00
13	3602 8	100X200 1SF1G .4591 AC	2	NIELUBOWICZ WAYNE R & ELEANOR J 755 RARITAN AVE ATCO NJ 755 RARITAN AVENUE	08004-1112 RR / 26	42,800 128,400 171,200		171,200			1	0.00 6,960.99 3,480.50
14	3602 9	100X200 1SF1G .4591 AC	2	MCCOURT ARNOLD 759 RARITAN AVENUE ATCO NJ 759 RARITAN AVENUE	08004-1112 RR / 26	42,800 113,400 156,200		156,200			1	0.00 6,351.09 3,175.55
Page Totals				V1 250		579,100 1,566,800	0	2,145,900				Block: 3602 Lot: 9

1	2	3	4	5	6	7	8	9	10	11		
Line	Block No Lot No. Qualification Account #	Land Dimensions Building Description Additional Lots Acreage	Prop Class	Owner's Name Address City State Property Location	Billing Code Zip Code Zoning/Tax Map Pg	Value	Exemptions Code Amount	Net Taxable Value	Deductions Code No Owners	Special Tax Codes	Num Units	Deduction Amt 2020 Tax 2021 1st
						Land Improvemnt Total						
1	3602 10	100X200 2SF1G .4591 AC	2	KUNITZ EDWARD B 763 RARITAN AVENUE ATCO NJ 763 RARITAN AVENUE	08004 RR / 26	42,800 127,900 170,700		170,700			1	0.00 6,940.66 3,470.33
2	3602 11	100X200 2SF1G .4591 AC	2	WILLSON ANDREW & KRISTINA 767 RARITAN AVENUE ATCO NJ 767 RARITAN AVENUE	08004 RR / 26	42,800 124,100 166,900		166,900			1	0.00 6,786.15 3,393.08
3	3602 12	100X200 2SF1G .4591 AC	2	HALSTEAD JON G & JOAN A 771 RARITAN AVE ATCO NJ 771 RARITAN AVENUE	08004 RR / 26	42,800 119,300 162,100		162,100	V1 2		1	250.00 6,340.99 3,170.50
4	3602 13	100X200 1SF1G .4591 AC	2	HUNSICKER MICHAEL E & MARYANN 775 RARITAN AVENUE ATCO NJ 775 RARITAN AVENUE	08004-1215 RR / 26	42,800 120,100 162,900		162,900			1	0.00 6,623.51 3,311.76
5	3602 14	100X200 2SF1G .4591 AC	2	CIPRIANI DAVID M & THERESA L 779 RARITAN AVE ATCO NJ 779 RARITAN AVENUE	08004-1215 RR / 26	42,800 129,600 172,400		172,400			1	0.00 7,009.78 3,504.89
6	3602 15	205X401 1.8872 AC	1	HOSKINS ALLEN J PO BOX 229 TOPPING VA 783 RARITAN AVENUE	23169-0000 RR / 26	23,200 0 23,200		23,200			1	0.00 943.31 471.66
7	3602 16	124X200 1SF2G .5693 AC	2	NEILL RICHARD 789 RARITAN AVE ATCO NJ 789 RARITAN AVENUE	08004 RR / 26	48,500 137,300 185,800		185,800			1	0.00 7,554.63 3,777.32
8	3602 17	1.19 AC 1SF2G 1.1900 AC	2	CHATTERTON GERALD E & NANCY M 795 RARITAN AVENUE ATCO NJ 795 RARITAN AVENUE	08004 RR / 26	48,500 152,000 200,500		200,500			1	0.00 8,152.33 4,076.17
9	3602 18	200X427 1.9605 AC	2	PELOSO RICHARD 803 RARITAN AVENUE ATCO NJ 803 RARITAN AVENUE	08004 RR / 26	52,100 120,900 173,000		173,000	D1 1		1	250.00 6,784.18 3,392.09
10	3602 19	100X427 .9803 AC	1	HOLLINGSWORTH ANDREW S & DURSO KELL 815 RARITAN AVE ATCO, NJ 811 RARITAN AVENUE	08004 RR / 26	15,800 0 15,800		15,800			1	0.00 642.43 321.22
11	3602 20	100X437 1SF1G 1.0032 AC	2	HOLLINGSWORTH ANDREW S & DURSO KELL 815 RARITAN AVE ATCO, NJ 815 RARITAN AVENUE	08004 RR / 26	44,300 171,100 215,400		215,400			1	0.00 8,758.16 4,379.08
12	3602 21	100X427 1SF .9803 AC	2	SAFARYN CHARLES & MARY 819 RARITAN AVE ATCO NJ 819 RARITAN AVENUE	08004-1215 RR / 26	44,300 104,800 149,100		149,100	V1 2		1	250.00 5,812.41 2,906.21
13	3602 22	100X427 1SF .9803 AC	2	LIEDTKA, CHRISTOPHER M & DAWN 823 RARITAN AVE ATCO, NJ 823 RARITAN AVENUE	08004 RR / 26	44,300 115,300 159,600		159,600			1	0.00 6,489.34 3,244.67
14	3602 23	167X117 1SF .4486 AC	2	RALSTON MICHAEL & GURGANUS THERESA 829 RARITAN AVE ATCO NJ 829 RARITAN AVENUE	08004-1215 RR / 26	43,300 105,000 148,300		148,300			1	0.00 6,029.88 3,014.94
Page Totals				V2 500	D1 250	578,300 1,527,400	0	2,105,700				Block: 3602 Lot: 23

1	2	3	4	5	6	7	8	9	10	11		
Line	Block No Lot No. Qualification Account #	Land Dimensions Building Description Additional Lots Acreage	Prop Class	Owner's Name Address City State Property Location	Billing Code Zip Code Zoning/Tax Map Pg	Value	Exemptions Code Amount	Net Taxable Value	Deductions Code No Owners	Special Tax Codes	Num Units	Deduction Amt 2020 Tax 2021 1st
						Land Improvemnt Total						
1	3602 24	117X130 1SF .3492 AC	2	MERCER FRANK W 2253 LINDEN AVENUE ATCO NJ 2253 LINDEN AVENUE	08004 RR / 26	44,600 108,800 153,400		153,400			1	0.00 6,237.24 3,118.62
2	3602 25	130X117 1SF .3492 AC	2	CANNON JOHN F III & CHRISTINE C 418 HAY ROAD HAMMONTON NJ 2247 LINDEN AVENUE	08037 RR / 26	44,600 114,800 159,400		159,400			1	0.00 6,481.20 3,240.60
3	3602 26	7.04 AC 1SF1G 7.0400 AC	2	ANDERSON FRANCIS & PATRICIA 890 MAPLE AVE ATCO NJ 890 MAPLE AVENUE	08004-1105 RR / 26	67,600 229,900 297,500		297,500			1	0.00 12,096.35 6,048.18
4	3602 27	247X429 1S 2.4326 AC	2	MORGAN KENNETH C & SHIRLEY E 870 MAPLE AVE ATCO NJ 870 MAPLE AVENUE	08004 RR / 26	57,200 163,700 220,900		220,900	V1	2	1	250.00 8,731.79 4,365.90
5	3602 28	150X225 1S .7748 AC	2	BESSETTI MARILYN J 862 MAPLE AVE ATCO NJ 862 MAPLE AVENUE	08004 RR / 26	50,000 160,300 210,300		210,300	W1	1	1	250.00 8,300.80 4,150.40
6	3602 30	2.89 AC 29 2.8900 AC	2	EGAN ROBERT J & AMBER L 856 MAPLE AVENUE ATCO NJ 856 MAPLE AVENUE	08004 RR / 26	56,600 182,500 239,100		239,100			1	0.00 9,721.81 4,860.91
7	3602 31	5.974 AC 5.9740 AC	2	POWER CRAIG J & DOREEN M 846 MAPLE AVENUE ATCO NJ 846 MAPLE AVE.	08004 RR / 26	74,900 213,200 288,100		288,100			1	0.00 11,714.15 5,857.08
8	3602 32	7.36 AC 7.3600 AC	1	JENSEN LAURA A 16 BROOK STREET MOUNT KISCO, NY 836 MAPLE AVENUE	10549 RR / 26	81,800 0 81,800		81,800			1	0.00 3,325.99 1,663.00
9	3602 33	118X170 1SF1G .4605 AC	2	SMITH JENNIFER & JEFFREY S 820 MAPLE AVENUE ATCO NJ 820 MAPLE AVENUE	08004 RR / 26	45,800 131,600 177,400		177,400			1	0.00 7,213.08 3,606.54
10	3602 34	118X170 1SF1G .4605 AC	2	TURZANSKI KRISTINA 816 MAPLE AVENUE ATCO NJ 816 MAPLE AVENUE	08004 RR / 26	45,800 139,500 185,300		185,300			1	0.00 7,534.30 3,767.15
11	3602 35	118X170 1SF .4605 AC	2	MACCARELLA ROBERT JR & EDWARDS NICO 812 MAPLE AVENUE ATCO NJ 812 MAPLE AVENUE	08004 RR / 26	45,800 120,100 165,900		165,900			1	0.00 6,745.49 3,372.75
12	3602 36	122X170 1SF1G .4761 AC	2	VERDI EILEEN & BRIAN A 800 MAPLE AVENUE ATCO NJ 800 MAPLE AVENUE	08004 RR / 26	46,200 114,300 160,500		160,500			1	0.00 6,275.93 3,137.97
13	3602 37	100X200 1SF1G .4591 AC	2	GOFFREDO RAMONA A 2156 SIXTH STREET ATCO NJ 2156 SIXTH STREET	08004 RR / 26	45,000 133,300 178,300		178,300			1	0.00 7,249.68 3,624.84
14	3602 38	100X200 1SF2G .4591 AC	2	CANGRO RONALD A & FELICITA 2160 6TH STREET ATCO NJ 2160 SIXTH STREET	08004 RR / 26	45,000 157,300 202,300		202,300			1	0.00 8,225.52 4,112.76
Page Totals				V1 250 W1 250		750,900 1,969,300	0	2,720,200				Block: 3602 Lot: 38

1	2	3	4	5	6	7	8	9	10	11		
Line	Block No Lot No. Qualification Account #	Land Dimensions Building Description Additional Lots Acreage	Prop Class	Owner's Name Address City State Property Location	Billing Code Zip Code Zoning/Tax Map Pg	Value	Exemptions Code Amount	Net Taxable Value	Deductions Code No Owners	Special Tax Codes	Num Units	Deduction Amt 2020 Tax 2021 1st
						Land Improvemnt Total						
1	3602 39	100X200 1SF .4591 AC	2	DAY HOWARD E III 2164 SIXTH ST ATCO NJ 2164 SIXTH STREET	08004 RR / 26	45,000 127,400 172,400		172,400	V1 1		1	250.00 6,759.78 3,379.89
2	3602 40	100 X 200 1SF2G .4591 AC	2	VALERIANO ROBERT 2168 SIXTH ST ATCO NJ 2168 SIXTH STREET	08004 RR / 26	45,000 218,100 263,100		263,100			1	0.00 10,697.65 5,348.83
3	3602 41	2.36 AC 2.3600 AC	1	VALERIANO ROBERT C & CHRISTINE A 2168 SIXTH STREET ATCO NJ 2172 SIXTH STREET	08004 RR / 26	55,800 0 55,800		55,800			1	0.00 2,268.83 1,134.42
4	3701 1	90X150 1S1G .3099 AC	15F	CARROLL HOWARD W JR & JENNIFER 801 MAPLE AVE ATCO NJ 801 MAPLE AVENUE	08004 RR / 26	42,600 112,600 155,200		*Exempt*			1	0.00 0.00 0.00
5	3701 2	100X150 1SF1G .3444 AC	2	JANKOWSKI JAMES & JANIS A 807 MAPLE AVE ATCO NJ 807 MAPLE AVENUE	08004 RR / 26	43,500 94,400 137,900		137,900			1	0.00 5,607.01 2,803.51
6	3701 3	100X150 1SF .3444 AC	2	HOLMES JOSEPH R & DEBORAH A 811 MAPLE AVENUE ATCO NJ 811 MAPLE AVENUE	08004-1150 RR / 26	43,500 147,500 191,000		191,000			1	0.00 7,766.06 3,883.03
7	3701 4	125X173 2SF1G .4964 AC	2	TAYLOR THOMAS J & DIANE H 2137 CARRIAGE LANE ATCO NJ 2137 CARRIAGE LANE	08004-1102 RR / 26	46,500 139,100 185,600		185,600	V1 2		1	250.00 7,296.50 3,648.25
8	3701 5	116X173 1SF1G .4607 AC	2	SCHAFFER JOSEPH C 2133 CARRIAGE LANE ATCO NJ 2133 CARRIAGE LANE	08004 RR / 26	45,600 126,900 172,500		172,500			1	0.00 7,013.85 3,506.93
9	3701 6	116X173 1SF1G .4607 AC	2	WALKER DON J & NORA 2129 CARRIAGE LANE ATCO NJ 2129 CARRIAGE LANE	08004-1102 RR / 26	45,600 158,800 204,400		204,400			1	0.00 8,310.90 4,155.45
10	3701 7	116X173 1SF2G .4607 AC	2	DUFFIN DAVID D 2125 CARRIAGE LANE ATCO NJ 2125 CARRIAGE LANE	08004-1102 RR / 26	45,500 123,900 169,400		169,400			1	0.00 6,887.80 3,443.90
11	3701 8	116X173 1SF1G .4607 AC	2	BEAVER SHANE M & KOMALA GENNA M 341 S JACKSON STREET WOODBURY NJ 2121 CARRIAGE LANE	08096 RR / 26	45,600 146,000 191,600		191,600			1	0.00 7,790.46 3,895.23
12	3701 9	116X173 1SF2. .4607 AC	2	WALDRON STEVEN 2117 CARRIAGE LANE ATCO NJ 2117 CARRIAGE LANE	08004 RR / 26	45,600 128,500 174,100		174,100			1	0.00 7,078.91 3,539.46
13	3701 10	116X173 2SF .4607 AC	2	GRUBB PAUL R & FRANCINE S 2115 CARRIAGE LANE ATCO NJ 2115 CARRIAGE LANE	08004-1102 RR / 26	45,600 162,600 208,200		208,200			1	0.00 8,465.41 4,232.71
14	3701 11	116X173 1SF1G .4607 AC	2	MCDONALD JANET D 2109 CARRIAGE LANE ATCO NJ 2109 CARRIAGE LANE	08004 RR / 26	45,600 144,000 189,600		189,600			1	0.00 7,709.14 3,854.57
Page Totals			V2 500			598,400 1,717,200	0	2,315,600				Block: 3701 Lot: 11

1	2	3	4	5	6	7	8	9	10	11		
Line	Block No Lot No. Qualification Account #	Land Dimensions Building Description Additional Lots Acreage	Prop Class	Owner's Name Address City State Property Location	Billing Code Zip Code Zoning/Tax Map Pg	Value	Exemptions Code Amount	Net Taxable Value	Deductions Code No Owners	Special Tax Codes	Num Units	Deduction Amt 2020 Tax 2021 1st
						Land Improvemnt Total						
1	3701 12	0.68 AC 2SF1G .6800 AC	2	BUCK LESLIE STEVEN & CHERYL FLEMING 2103 CARRIAGE LANE ATCO NJ 2103 CARRIAGE LANE	08004-1102 RR / 26	51,300 150,300 201,600		201,600			1	0.00 8,197.06 4,098.53
2	3701 13	19.13 AC 65,66 19.1300 AC	1	RIPPMAN ALBERT J 111 S BURNT MILL ROAD VOORHEES NJ 2000 CARRIAGE LANE	08043 RC / 26	800 0 800		800			1	0.00 32.53 16.27
3	3701 14	0.94 AC 2SF2G .9400 AC	2	WOOTON JOHN E & BARBARA A 2102 CARRIAGE LANE ATCO NJ 2102 CARRIAGE LANE	08004-1101 RR / 26	58,100 160,600 218,700		218,700			1	0.00 8,892.34 4,446.17
4	3701 15	116X173 1SF2G .4607 AC	2	THOMAS MICHAEL C & DEBRA E 2108 CARRIAGE LANE ATCO NJ 2108 CARRIAGE LANE	08004 RR / 26	45,600 181,400 227,000		227,000			1	0.00 9,229.82 4,614.91
5	3701 16	116X173 .4607 AC	2	DE LONG NICHOLAS J & LINDA M 2112 CARRIAGE LANE ATCO NJ 2112 CARRIAGE LANE	08004 RR / 26	45,600 145,100 190,700		190,700			1	0.00 7,753.86 3,876.93
6	3701 17	116X172 2SF1G .4580 AC	2	REDDICK DONALD E & CHIQUITA L 2116 CARRIAGE LANE ATCO NJ 2116 CARRIAGE LANE	08004-1101 RR / 26	45,600 133,900 179,500		179,500			1	0.00 7,298.47 3,649.24
7	3701 18	116X173 1SF .4607 AC	2	HERNANDEZ RAMON I & ZORAIDA M & DEL 2120 CARRIAGE LANE ATCO NJ 2120 CARRIAGE LANE	08004 RR / 26	45,600 125,200 170,800		170,800			1	0.00 6,944.73 3,472.37
8	3701 19	116X173 1SF1G .4607 AC	2	NANKERVIS SARAH KATHRYN 2124 CARRIAGE LANE ATCO NJ 2124 CARRIAGE LANE	08004 RR / 26	45,600 114,700 160,300		160,300			1	0.00 6,517.80 3,258.90
9	3701 20	116X173 .4607 AC	2	MILLER KEVIN & HOLLY L 2128 CARRIAGE LANE ATCO NJ 2128 CARRIAGE LANE	08004-1101 RR / 26	45,600 159,900 205,500		205,500			1	0.00 8,355.63 4,177.82
10	3701 21	116X173 1SF1G .4607 AC	2	DARIANO ANTHONY A JR 2132 CARRIAGE LANE ATCO NJ 2132 CARRIAGE LANE	08004 RR / 26	45,600 143,800 189,400		189,400			1	0.00 7,701.00 3,850.50
11	3701 22	125X173 1SF2G .4964 AC	2	ROSENTEL PATRICIA 2136 CARRIAGE LANE ATCO NJ 2136 CARRIAGE LANE	08004 RR / 26	46,500 186,200 232,700		232,700			1	0.00 9,461.58 4,730.79
12	3701 23	2.50 AC 1SF 2.5000 AC	2	DEPIERO ANTHONY J II 831 MAPLE AVE ATCO NJ 831 MAPLE AVENUE	08004 RR / 26	57,500 96,400 153,900		153,900			1	0.00 6,257.57 3,128.79
13	3701 24	90X213 1SF .4401 AC	2	GAREAU JASON M 789 CHATSWORTH ROAD TABERNACLE, NJ 835 MAPLE AVENUE	08088 RR / 26	44,000 122,900 166,900		166,900			1	0.00 6,786.15 3,393.08
14	3701 25	3.2 AC 1.5SF1G 3.2000 AC	2	MCINTYRE THOMAS M 837 MAPLE AVE ATCO NJ 837 MAPLE AVENUE	08004 RR / 26	58,000 178,900 236,900		236,900			1	0.00 9,632.35 4,816.18
Page Totals						635,400 1,899,300	0	2,534,700				Block: 3701 Lot: 25

1	2	3	4	5	6	7	8	9	10	11		
Line	Block No Lot No. Qualification Account #	Land Dimensions Building Description Additional Lots Acreage	Prop Class	Owner's Name Address City State Property Location	Billing Code Zip Code Zoning/Tax Map Pg	Value	Exemptions Code Amount	Net Taxable Value	Deductions Code No Owners	Special Tax Codes	Num Units	Deduction Amt 2020 Tax 2021 1st
						Land Improvemnt Total						
1	3701 26	3.45 AC 3.4500 AC	2	KAIN DENNIS & ANNE L 841 MAPLE AVE ATCO NJ 841 MAPLE AVENUE	08004 RR / 26	62,300 160,300 222,600		222,600			1	0.00 9,050.92 4,525.46
2	3701 27	100X221 1SF1G .5073 AC	2	DONOFLIO KATHLEEN 847 MAPLE AVENUE ATCO, NJ 847 MAPLE AVENUE	08004 RR / 26	44,600 142,700 187,300		187,300			1	0.00 7,615.62 3,807.81
3	3701 28	4.54 AC 2SF1G 4.5400 AC	2	MACHADO ARMONDO J & AGNES A 851 MAPLE AVENUE ATCO NJ 851 MAPLE AVENUE	08004 RR / 26	64,300 158,400 222,700		222,700	V1 2		1	250.00 8,804.98 4,402.49
4	3701 29	3.33 AC 3.3300 AC	2	STOW SUSAN F 235 RISEN STAR LANE ALPHARETTA GA 857 MAPLE AVENUE	30005 RR / 26	61,600 235,600 297,200		297,200			1	0.00 12,084.15 6,042.08
5	3701 30	3.37 AC 2SF 3.3700 AC	2	SAFARYN ANN T PO BOX 74 ATCO NJ 863 MAPLE AVENUE	08004 RR / 26	61,900 55,200 117,100		117,100			1	0.00 4,761.29 2,380.65
6	3701 31	3.28 AC 3.2800 AC	2	HOWARD CATHERINE 871 MAPLE AVE ATCO NJ 871 MAPLE AVENUE	08004 RR / 26	58,300 164,400 222,700		222,700			1	0.00 9,054.98 4,527.49
7	3701 32	60X100 .1377 AC	1	HOOVEN JOSEPH A III & GERTRUDE 883 MAPLE AVE ATCO NJ 624 MAPLE AVENUE	08004 RR / 26	400 0 400		400			1	0.00 16.26 8.13
8	3701 33	130X800 2.3875 AC	2	HOOVEN JOHN M & DORIS J 877 MAPLE AVE ATCO NJ 877 MAPLE AVENUE	08004 RR / 26	56,700 87,200 143,900		143,900			1	0.00 5,850.97 2,925.49
9	3701 34	2.52 AC 2.5200 AC	2	HOOVEN JOSEPH A III & GERTRUDE 883 MAPLE AVE ATCO NJ 883 MAPLE AVENUE	08004 RR / 26	57,000 86,100 143,100		143,100			1	0.00 5,818.45 2,909.23
10	3701 35	4.15 AC 1SF1G 4.1500 AC	2	HOOVEN JOSEPH JR & ETHEL C/O JOHN 877 MAPLE AVENUE ATCO NJ 889 MAPLE AVENUE	08004 RR / 26	62,500 52,700 115,200		115,200			1	0.00 4,684.03 2,342.02
11	3701 36	25X100 .0574 AC	1	ZIELKE ROBERT 2219 LINDEN AVENUE ATCO, NJ 893 MAPLE AVENUE	08004 RR / 26	400 0 400		400			1	0.00 16.26 8.13
12	3701 37	75X250 1SF1G .4304 AC	2	ZIELKE ROBERT 2219 LINDEN AVE ATCO, NJ 895 MAPLE AVENUE	08004 RR / 26	43,100 87,700 130,800		130,800			1	0.00 5,318.33 2,659.17
13	3701 38	137X145 1SF2G .4560 AC	2	GNARRA ANGIE A 899 MAPLE AVENUE ATCO NJ 899 MAPLE AVENUE	08004 RR / 26	46,800 112,000 158,800		158,800	W1 1		1	250.00 6,206.81 3,103.41
14	3701 39	137X145 1SF2G .4560 AC	2	RYBACKI WALTER J 905 MAPLE AVENUE ATCO NJ 905 MAPLE AVENUE	08004 RR / 26	46,800 125,400 172,200		172,200			1	0.00 7,001.65 3,500.83
Page Totals			V1 250 W1 250			666,700 1,467,700	0	2,134,400				Block: 3701 Lot: 39

1	2	3	4	5	6	7	8	9	10	11		
Line	Block No Lot No. Qualification Account #	Land Dimensions Building Description Additional Lots Acreage	Prop Class	Owner's Name Address City State Property Location	Billing Code Zip Code Zoning/Tax Map Pg	Value	Exemptions Code Amount	Net Taxable Value	Deductions Code No Owners	Special Tax Codes	Num Units	Deduction Amt 2020 Tax 2021 1st
						Land Improvemnt Total						
1	3701 40	110X275 1SF1G .6944 AC	2	ZIELKE BARBARA A 2219 LINDEN AVENUE ATCO NJ 2219 LINDEN AVENUE	08004 RR / 26	46,800 190,000 236,800		236,800			1	0.00 9,628.29 4,814.15
2	3701 41	110X275 2SF1G .6944 AC	2	HENRY JAMES J & MARY E 2215 LINDEN AVE ATCO NJ 2215 LINDEN AVENUE	08004-1206 RR / 26	46,800 136,200 183,000		183,000			1	0.00 7,440.78 3,720.39
3	3701 42	110X275 1SF2G .6944 AC	2	DOEBRITSCH THOMAS R & KATHLEEN 2211 LINDEN AVE ATCO NJ 2211 LINDEN AVENUE	08004-1206 RR / 26	46,800 121,400 168,200		168,200	V1 2		1	250.00 6,589.01 3,294.51
4	3701 43	184X275 1SF1G 1.1616 AC	2	JOHNSON BARBARA ANN 2205 LINDEN AVE ATCO NJ 2205 LINDEN AVENUE	08004 RR / 26	49,500 121,900 171,400		171,400	W1 1		1	250.00 6,719.12 3,359.56
5	3701 44	2.208 AC 2.2080 AC	15C	TOWNSHIP OF WATERFORD 2131 AUBURN AVENUE ATCO NJ 2201 LINDEN AVENUE	08004 RR / 26	1,700 0 1,700		*Exempt*			1	0.00 0.00 0.00
6	3701 45	100X200 1SF .4591 AC	2	LESAGE COLLEEN 2204 LINDEN AVE ATCO NJ 2204 LINDEN AVENUE	08004 RR / 26	45,000 117,500 162,500		162,500	W1 2		1	250.00 6,357.25 3,178.63
7	3701 46	100X200 2SF1G .4591 AC	15F	CANNON EDWARD 2208 LINDEN AVE ATCO NJ 2208 LINDEN AVENUE	08004 RR26 / 26	45,000 138,700 183,700		*Exempt*			1	0.00 6,969.24 3,484.62
8	3701 47	100X200 2SF1G .4591 AC	2	KENNEY THOMAS A JR & MELANIE S 2212 LINDEN AVENUE ATCO NJ 2212 LINDEN AVENUE	08004-1207 RR26 / 26	45,000 126,900 171,900		171,900			1	0.00 6,989.45 3,494.73
9	3701 48	100X200 1SF1G .4591 AC	2	HERZER RAYMOND W & KATHLEN 2216 LINDEN AVE ATCO NJ 2216 LINDEN AVENUE	08004-1207 RR26 / 26	45,000 132,700 177,700		177,700			1	0.00 7,225.28 3,612.64
10	3701 49	200X100 .4591 AC	2	DEAN KRISTINE C 909 MAPLE AVENUE ATCO NJ 909 MAPLE AVENUE	08004 RR / 26	45,000 136,200 181,200		181,200			1	0.00 7,367.59 3,683.80
11	3701 50	200X100 1SF1G .4591 AC	2	PETRALIA DINO J 242 PARK PLACE AUDUBON NJ 915 MAPLE AVENUE	08106 RR26 / 26	45,000 130,400 175,400		175,400			1	0.00 7,131.76 3,565.88
12	3701 51	4.29 AC 4.2900 AC	2	WHEELER MICHAEL & EILEEN 925 MAPLE AVENUE ATCO NJ 925 MAPLE AVENUE	08004 RR / 26	66,500 202,100 268,600		268,600			1	0.00 10,921.28 5,460.64
13	3701 52	2.64 AC 2SF 2.6400 AC	2	BERGMAN RICHARD A & KIM A 939 MAPLE AVE ATCO NJ 939 MAPLE AVENUE	08004-1213 RR / 26	57,900 105,800 163,700		163,700			1	0.00 6,656.04 3,328.02
14	3701 53	7.25 AC 1SF 7.2500 AC	2	SHELTON, BRUCE & JANE 949 MAPLE AVE ATCO NJ 949 MAPLE AVENUE	08004 RR / 26	81,300 177,500 258,800		258,800			1	0.00 10,522.81 5,261.41
Page Totals				V1 250 W2 500		620,600 1,698,600	0	2,319,200				Block: 3701 Lot: 53

1	2	3	4	5	6	7	8	9	10	11		
Line	Block No Lot No. Qualification Account #	Land Dimensions Building Description Additional Lots Acreage	Prop Class	Owner's Name Address City State Property Location	Billing Code Zip Code Zoning/Tax Map Pg	Value	Exemptions Code Amount	Net Taxable Value	Deductions Code No Owners	Special Tax Codes	Num Units	Deduction Amt 2020 Tax 2021 1st
						Land Improvemnt Total						
1	3701 54	100X450 1.0331 AC	2	PROPST RONALD R & FRANCES M 955 MAPLE AVE ATCO NJ 955 MAPLE AVENUE	08004-1213 RR / 26	47,500 110,000 157,500		157,500	V1 2		1	250.00 6,153.95 3,076.98
2	3701 55	129X550 2SF2G 1.6288 AC	2	ABRAMEK PHYLLIS MARIE 959 MAPLE AVE ATCO NJ 959 MAPLE AVENUE	08004-1213 RR / 26	51,800 109,300 161,100		161,100			1	0.00 6,550.33 3,275.17
3	3701 56	196X550 1SF1G 2.4747 AC	2	KEENAN SHARYN J 965 MAPLE AVENUE ATCO NJ 965 MAPLE AVENUE	08004-1213 RR / 26	57,400 170,300 227,700		227,700			1	0.00 9,258.28 4,629.14
4	3701 57	1.51 AC 1SF 1.5100 AC	2	DELESSIO CARMEN W 2117 ASHLAND AVENUE ATCO NJ 2117 ASHLAND AVENUE	08004 RR / 26	52,600 113,900 166,500		166,500			1	0.00 6,769.89 3,384.95
5	3701 58	2.80 AC 59 2.8000 AC	2	PABLO JIMENEZ JUAN 2111 ASHLAND AVE ATCO NJ 2111 ASHLAND AVENUE	08004 RR / 26	59,100 127,000 186,100		186,100			1	0.00 7,566.83 3,783.42
6	3701 63	15.90 AC 60,61,62 15.9000 AC	1	RIPPMAN ALBERT J 111 S BURNT MILL ROAD VOORHEES NJ 2201 LINDEN AVENUE	08043 RC / 26	600 0 600		600			1	0.00 24.40 12.20
7	3701 64	16.96 AC 16.9600 AC	1	RIPPMAN ALBERT J 111 S BURNT MILL ROAD VOORHEES NJ 2201 LINDEN AVENUE	08043 RC / 26	700 0 700		700			1	0.00 28.46 14.23
8	3701 75	8.4 AC 1SCB 8.4000 AC	2	BUTTERFIELD MARIE S 2106 SIXTH ST ATCO NJ 2106 SIXTH STREET	08004-1158 RC / 26	78,500 71,900 150,400		150,400			1	0.00 6,115.26 3,057.63
9	3701 76	104 X 289 1SF .6900 AC	2	BUTTERFIELD JOSEPH F 2112 SIXTH ST ATCO NJ 2112 SIXTH STREET	08004-1158 RR / 26	46,200 115,000 161,200		161,200			1	0.00 6,554.39 3,277.20
10	3701 77	100 X 289 1SF .6635 AC	2	SOOY GARY A JR 2116 SIXTH STREET ATCO NJ 2116 SIXTH STREET	08004 RR / 26	45,800 130,800 176,600		176,600			1	0.00 7,180.56 3,590.28
11	3701 78	100 X 289 1SF .6635 AC	2	LON NICHOLAS A & JENNIFER L 2120 6TH STREET ATCO NJ 2120 SIXTH STREET	08004 RR / 26	45,800 128,700 174,500		174,500			1	0.00 7,095.17 3,547.59
12	3701 79	100X289 1SF .6635 AC	2	SHENDOCK WILLIAM D & CAROL 2124 SIXTH STREET ATCO NJ 2124 SIXTH STREET	08004-1158 RR / 26	45,800 96,700 142,500		142,500			1	0.00 5,794.05 2,897.03
13	3701 80	100X289.9 1SF .6655 AC	1	SHENDOCK WILLIAM D & CAROL J 2124 SIXTH STREET ATCO NJ 2128 SIXTH STREET	08004 RR / 26	3,200 0 3,200		3,200			1	0.00 130.11 65.06
14	3701 81	200X289 1SF 1.3269 AC	2	HICKMAN DAVID T JR & VIGGIANO JULIE 2136 SIXTH STREET ATCO NJ 2136 SIXTH STREET	08004 RR / 26	51,700 226,200 277,900		277,900			1	0.00 11,299.41 5,649.71
Page Totals			V1 250			586,700 1,399,800	0	1,986,500				Block: 3701 Lot: 81

1	2	3	4	5	6	7	8	9	10	11		
Line	Block No Lot No. Qualification Account #	Land Dimensions Building Description Additional Lots Acreage	Prop Class	Owner's Name Address City State Property Location	Billing Code Zip Code Zoning/Tax Map Pg	Value	Exemptions Code Amount	Net Taxable Value	Deductions Code No Owners	Special Tax Codes	Num Units	Deduction Amt 2020 Tax 2021 1st
						Land Improvemnt Total						
1	3701 82	100X290 1SF1G .6657 AC	2	MAQUEDA MICHAEL G & MARIA 5 INGRAHAM LANE NEW HYDE PARK, NY 2140 SIXTH STREET	11040 RR / 26	45,800 99,900 145,700		145,700			1	0.00 5,924.16 2,962.08
2	3801 1	1.00 1.0000 AC	3A	SARTORI BRIAN & RUTH 720 BURNT MILL ROAD ATCO NJ 720 BURNT MILL ROAD	08004 / 24	50,000 218,300 268,300		268,300			1	0.00 10,909.08 5,454.54
3	3801 1 QFARM	13.18 13.1800 AC	3B	SARTORI BRIAN & RUTH 720 BURNT MILL ROAD ATCO NJ 720 BURNT MILL ROAD	08004 / 24	2,000 0 2,000		2,000			1	0.00 81.32 40.66
4	3801 2	6.32AC 6.3200 AC	2	MCSORLEY WILLIAM 750 BURNT MILL ROAD ATCO NJ 750 BURNT MILL ROAD	08004-2039 RR / 24	81,600 173,100 254,700		254,700			1	0.00 10,356.10 5,178.05
5	3801 3	7.30 AC 1SF2G 7.3000 AC	2	FORRY DARREN F & PATRICIA A 736 BURNT MILL ROAD ATCO NJ 736 BURNT MILL ROAD	08004 RR / 24	68,300 171,200 239,500		239,500			1	0.00 9,738.07 4,869.04
6	3802 1	154 ACRES PUBWRKBLD/FIELD 3,4:3701,67,68,69, 154.0000 AC	15F	WATERFORD TOWNSHIP MUA 2131 AUBURN AVE ATCO NJ 790 BURNT MILL ROAD	08004 RPF / 21	1,540,000 819,100 2,359,100		*Exempt*			1	0.00 0.00 0.00
7	3802 2	276X195 PUMPING STATION 1.2355 AC	15F	CCMUA 1645 FERRY AVE PO 1432 CAMDEN NJ BURNT MILL ROAD	08101-1432 RPF / 25	50,000 756,400 806,400		*Exempt*			1	0.00 0.00 0.00
8	3803 1.01	200X400 1.8365 AC	2	MILLER JOHN SR & GINGER JEAN 669 BURNT MILL ROAD ATCO NJ 669 BURNT MILL ROAD	08004 RR / 24	54,200 194,600 248,800		248,800			1	0.00 10,116.21 5,058.11
9	3803 2	1.0 AC 2SF 1.0000 AC	3A	MILLER JOHN & GINGER 669 BURNT MILL ROAD ATCO NJ 632 OLD WHITE HORSE PIKE	08004 RR / 24	50,000 171,700 221,700		221,700			2	0.00 9,014.32 4,507.16
10	3803 2 QFARM	17.55 AC 17.5500 AC	3B	MILLER JOHN & GINGER 669 BURNT MILL ROAD ATCO NJ 632 OLD WHITE HORSE PIKE	08004 RR / 24	10,000 0 10,000		10,000			1	0.00 418.80 209.40
11	3803 3	17.57 AC 2SF 17.5700 AC	2	PJATIKIN ADAM K & NIKKI L 719 BURNT MILL ROAD ATCO, NJ 719 BURNT MILL ROAD	08004 RR / 24	76,900 284,700 361,600		361,600			1	0.00 14,702.66 7,351.33
12	3803 4	1 AC 2SF 1.0000 AC	3A	DELP ANTHONY & MCILVAINE STEPHANIE 672 OLD WHITE HORSE PK ATCO NJ 672 OLD WHITE HORSE PIKE	08004 RR / 24	50,000 75,400 125,400		125,400			1	0.00 5,098.76 2,549.38
13	3803 4 QFARM	76.9 AC 76.9000 AC	3B	DELP ANTHONY & MCILVAINE STEPHANIE 672 OLD WHITE HORSE PK ATCO NJ 672 OLD WHITE HORSE PIKE	08004 / 24	14,600 0 14,600		14,600			1	0.00 605.83 302.92
14	3803 5	0.91 AC .9100 AC	15C	TOWNSHIP OF WATERFORD 2131 AUBURN AVENUE ATCO NJ 813 BURNT MILL ROAD	08004 RR / 24	4,600 0 4,600		*Exempt*			1	0.00 0.00 0.00
Page Totals						503,400 1,388,900	0	1,892,300				Block: 3803 Lot: 5

1	2	3	4	5	6	7	8	9	10	11		
Line	Block No Lot No. Qualification Account #	Land Dimensions Building Description Additional Lots Acreage	Prop Class	Owner's Name Address City State Property Location	Billing Code Zip Code Zoning/Tax Map Pg	Value	Exemptions Code Amount	Net Taxable Value	Deductions Code No Owners	Special Tax Codes	Num Units	Deduction Amt 2020 Tax 2021 1st
						Land Improvemnt Total						
1	3803 6	9.36 AC 9.3600 AC	2	RIDING ROBERT W JR 736 OLD WHITE HORSE PIKE ATCO NJ 736 OLD WHITE HORSE PIKE	08004-2016 RR / 24	82,600 117,600 200,200		200,200			1	0.00 8,140.13 4,070.07
2	3803 7	4.88AC 2SF2G 4.8800 AC	2	OUTLAW ROBERT S 712 OLD WHITE HORSE PIKE ATCO NJ 712 OLD WHITE HORSE PIKE	08004 RR / 24	62,500 130,700 193,200		193,200			1	0.00 7,855.51 3,927.76
3	3803 8	15.63ACRES 2SF3G 15.6300 AC	2	ROWAND BRUCE L 696 OLD WHITE HORSE PIKE ATCO NJ 696 OLD WHITE HORSE PIKE	08004-2035 RR / 24	104,700 91,200 195,900		195,900			1	0.00 7,965.29 3,982.65
4	3803 9	1AC 1SF 1.0000 AC	2	KRAMER LAURA 656 OLD WHITE HORSE PIKE ATCO NJ 656 OLD WHITE HORSE PIKE	08004 RR / 24	45,000 97,800 142,800		142,800			1	0.00 5,806.25 2,903.13
5	3901 1	21.98 ACRES 2SF 21.9800 AC	2	HURLEY GREGORY F & KAREN A 617 OLD WHITE HORSE PIKE ATCO NJ 617 OLD WHITE HORSE PIKE	08004 RR / 24	95,600 199,400 295,000		295,000			1	0.00 11,994.70 5,997.35
6	3901 2	3.37 AC 1SF 3,4,8 3.3700 AC	2	DARE RYAN & RANDAZZO JOSHUA M 637 OLD WHITE HORSE PIKE ATCO NJ 637 OLD WHITE HORSE PIKE	08004 RR / 24	52,600 110,800 163,400		163,400			2	0.00 6,643.84 3,321.92
7	3901 5	.74AC 2SF .7400 AC	2	SCHUMMER CHARLES A. 663 OLD WHITE HORSE PIKE ATCO NJ 663 OLD WHITE HORSE PIKE	08004-2013 RR / 24	46,300 113,600 159,900		159,900			1	0.00 6,501.53 3,250.77
8	3901 6	2.21AC 1SF 2.2100 AC	2	PEZZELLA WALTER R PO BOX 597,407 FRONT ST ATCO NJ 2081 OHIO AVENUE	08004 RR / 24	53,200 80,700 133,900		133,900			1	0.00 5,444.37 2,722.19
9	3901 7	0.3615AC .3615 AC	15C	STATE OF NEW JERSEY C.O.A. MARKET ST & MCCARTER HWY NEWARK NJ 2055 OHIO AVENUE	07101 RR / 24	900 0 900		*Exempt*			1	0.00 0.00 0.00
10	3902 1	0.3615AC .3615 AC	15C	STATE OF NJ C.O.A. MARKET ST & MCCARTER HWY NEWARK, NJ 762 E ATLANTIC AVENUE	07101 RR / 24	900 0 900		*Exempt*			1	0.00 0.00 0.00
11	3902 2	9.13 AC 2SF1G 9.1300 AC	2	KAISER MARK A & CAROLYN GRACE 679 OLD WHITE HORSE PIKE ATCO NJ 679 OLD WHITE HORSE PIKE	08004 RR / 24	66,900 120,600 187,500		187,500			1	0.00 7,623.75 3,811.88
12	3902 3	1.31AC 1SF1G 1.3100 AC	2	NOCCHO VERA M 687 OLD WHITE HORSE PIKE ATCO NJ 687 OLD WHITE HORSE PIKE	08004 RR / 24	46,400 128,900 175,300		175,300	S1 W1	1	1	500.00 6,627.70 3,313.85
13	3902 4	2AC 1SB1G 2.0000 AC	2	WINDISH HARRY F & EDITH 691 OLD WHITE HORSE PIKE ATCO NJ 691 OLD WHITE HORSE PIKE	08004 RR / 24	55,000 101,700 156,700		156,700			1	0.00 6,371.42 3,185.71
14	3902 5	.89AC .8900 AC	1	DEFALCO HUMBERT & JUDITH 725 OLD WHITE HORSE PIKE ATCO NJ 695 OLD WHITE HORSE PIKE	08004 RR / 39	17,800 0 17,800		17,800			1	0.00 0.00 0.00
Page Totals				S1 250	W1 250	728,600 1,293,000	0	2,021,600				Block: 3902 Lot: 5

1	2	3	4	5	6	7	8	9	10	11		
Line	Block No Lot No. Qualification Account #	Land Dimensions Building Description Additional Lots Acreage	Prop Class	Owner's Name Address City State Property Location	Billing Code Zip Code Zoning/Tax Map Pg	Value	Exemptions Code Amount	Net Taxable Value	Deductions Code No Owners	Special Tax Codes	Num Units	Deduction Amt 2020 Tax 2021 1st
						Land Improvemnt Total						
1	3902 6	1.00 AC 1SF	3A	MORGAN MARGO 709 OLD WHITE HORSE PIKE ATCO NJ	08004	50,000 123,500 173,500		173,500			1	0.00 7,054.51 3,527.26
2	3902 6 QFARM	7.37 AC 7.3700 AC	3B	MORGAN MARGO 709 OLD WHITE HORSE PIKE ATCO NJ	08004	1,000 0 1,000		1,000			1	0.00 40.66 20.33
3	3902 7	1.55 AC 1.5SF	2	DALABES PETER & MELINDA S 719 OLD WHITE HORSE PIKE ATCO NJ	08004	47,700 103,800 151,500		151,500			1	0.00 6,159.99 3,080.00
4	3902 8	3.56AC 1SF2G	2	DEFALCO HUMBERT & JUDITH 725 OLD WHITE HORSE PIKE ATCO NJ	08004	56,500 150,900 207,400		207,400			1	0.00 8,432.88 4,216.44
5	3902 10	1.99 ACRES 9 1.9900 AC	2	HUMPHRIES DAVID G & DIANE M 721 OLD WHITE HORSE PIKE ATCO NJ	08004	51,800 174,300 226,100		226,100	V1 2		1	250.00 8,943.23 4,471.62
6	3903 1	2.02AC 2.0200 AC	1	DE FALCO HUMBERT 725 OLD WHITE HORSE PIKE ATCO NJ	08004	25,100 0 25,100		25,100			1	0.00 1,020.57 510.29
7	3903 4	1.0AC 1.0000 AC	1	DOUGHERTY JOHN 3348 AMBER ST PHILADELPHIA PA	19134-3207	50,000 0 50,000		50,000			1	0.00 2,033.00 1,016.50
8	3903 6	3.74 AC 2SF 2.3,5 3.7400 AC	2	TOMASSONE LOUIS L JR & TAMMY L 743 OLD WHITE HORSE PIKE ATCO NJ	08004-2035	57,700 96,200 153,900		153,900			1	0.00 6,257.57 3,128.79
9	3904 1	3.33 AC 3.3300 AC	1	RUSH LARRY & MARIANGELA 2073 HENDRICKS AVENUE ATCO NJ	08004	3,300 0 3,300		3,300			1	0.00 134.18 67.09
10	3904 2	4.29 AC 1SB	2	LABRIE JEANNINE T & FREDREICK 2099 HENDRICKS AVENUE WATERFORDS WORKS NJ	08089	59,800 100,900 160,700		160,700			1	0.00 6,534.06 3,267.03
11	3904 3	100X320 .7346 AC	1	PISCINA ANNE 2099 HENDRICKS AVE WATERFORD, NJ	08089	3,200 0 3,200		3,200			1	0.00 130.11 65.06
12	3904 4	100X320 1SF .7346 AC	2	PISCINA ANNE 2099 HENDRICKS AVE WATERFORD, NJ	08089	46,100 116,000 162,100		162,100			1	0.00 6,590.99 3,295.50
13	3904 5	9.02 AC 9.0200 AC	2	RUSH, LARRY A. & MARIANGELA 2073 HENDRICKS AVE WATERFORD NJ	08089	90,100 219,300 309,400		309,400	V1 2		1	250.00 12,330.20 6,165.10
14	3904 6	145X130 1SF1G .4327 AC	2	HARRIS JASON 2061 HENDRICKS AVE ATCO, NJ	08004	46,800 57,600 104,400		104,400			1	0.00 4,244.90 2,122.45
Page Totals				V2 500		589,100 1,142,500	0	1,731,600				Block: 3904 Lot: 6

1	2	3	4	5	6	7	8	9	10	11		
Line	Block No Lot No. Qualification Account #	Land Dimensions Building Description Additional Lots Acreage	Prop Class	Owner's Name Address City State Property Location	Billing Code Zip Code Zoning/Tax Map Pg	Value	Exemptions Code Amount	Net Taxable Value	Deductions Code No Owners	Special Tax Codes	Num Units	Deduction Amt 2020 Tax 2021 1st
						Land Improvemnt Total						
1	3904 7	109X130 2SFB .3253 AC	2	LONG NYDIA 2055 HENDRICKS AVENUE WATERFORD NJ 2055 HENDRICKS AVENUE	08089 RR / 28	41,700 143,600 185,300		185,300			1	0.00 7,534.30 3,767.15
2	4001 1	15.46 AC 3 15.4600 AC	1	ATLANTIC CITY ELEC C/O P S E & G 80 PARK PLAZA - TAX DEPT NEWARK NJ 724 WHITE HORSE PIKE	07101 SPLT / 24	207,300 0 207,300		207,300			1	0.00 8,428.82 4,214.41
3	4001 2	157X270 .9731 AC	15C	TOWNSHIP OF WATERFORD 2131 AUBURN AVE ATCO, NJ 732 WHITE HORSE PIKE	08004 PHB / 24	14,700 0 14,700		*Exempt*			1	0.00 0.00 0.00
4	4002 1	391X150 1.3464 AC	1	SCHMIDT BRUCE RAYMOND 317 FISKE AVE WEST BERLIN, NJ 747 W ATLANTIC AVENUE	08091 R2 / 24	10,800 0 10,800		10,800			1	0.00 439.13 219.57
5	4002 2	1.70 AC 1S-F 1.7000 AC	2	O'BOYLE PAUL E & MARIA G 614 PACIFIC AVENUE ATCO NJ 614 PACIFIC AVENUE	08004 R2 / 24	50,800 84,600 135,400		135,400			1	0.00 5,505.36 2,752.68
6	4002 3	0.3629AC .3629 AC	15C	STATE OF NEW JERSEY C.O.A. MARKET ST & MCCARTER HWY NEWARK NJ 759 W ATLANTIC AVENUE	07101 R2 / 24	900 0 900		*Exempt*			1	0.00 0.00 0.00
7	4002 4	200X250 1SF2G 1.1478 AC	2	ACHANZAR JILL & TOMASZEWSKI CHARLOT 606 PACIFIC AVENUE ATCO, NJ 606 PACIFIC AVENUE	08004 R2 / 24	50,800 99,900 150,700		150,700	S1 1		1	250.00 5,877.46 2,938.73
8	4003 1	.049 AC .0490 AC	15C	STATE OF NEW JERSEY C.O.A. MARKET STREE AND MCCARTER NEWARK NJ 2052 OHIO AVENUE	07101 R2 / 24	39,800 0 39,800		*Exempt*			1	0.00 0.00 0.00
9	4003 2	2.98AC 1.5SF 2.9800 AC	2	GARWOOD GLEN W & ELIZABETH K 769 W ATLANTIC AVENUE ATCO NJ 769 W ATLANTIC AVENUE	08004-2103 R2 / 24	53,900 161,100 215,000		215,000			1	0.00 8,741.90 4,370.95
10	4003 3	100X300 1SF .6887 AC	2	HINMAN PATRICK & KATE 2026 OHIO AVENUE ATCO NJ 2026 OHIO AVENUE	08004 R2 / 24	46,100 107,000 153,100		153,100			1	0.00 6,225.05 3,112.53
11	4003 4	0.3099AC .3099 AC	15C	STATE OF NEW JERSEY C.O.A. MARKET ST & MCCARTER HWY NEWARK NJ 2036 OHIO AVENUE	07101 R2 / 24	800 0 800		*Exempt*			1	0.00 0.00 0.00
12	4004 1	2.11AC 2SF1G 2.1100 AC	2	KRUPA CATHERINE M 781 W ATLANTIC AVENUE ATCO NJ 781 W ATLANTIC AVENUE	08004-2170 R2 / 24	52,800 105,600 158,400		158,400			1	0.00 6,440.54 3,220.27
13	4004 2	150X300 1.0331 AC	2	REGALBUTO JOHN & DANIELLE 2035 NORRIS AVENUE ATCO NJ 2035 NORRIS AVENUE	08004 R2 / 24	50,200 172,500 222,700		222,700			1	0.00 9,054.98 4,527.49
14	4004 3	145X150 2SF2G .4993 AC	2	RAIO DOMINICK A JR & DONNA M 2029 NORRIS AVENUE ATCO NJ 2029 NORRIS AVENUE	08004 R2 / 24	47,600 154,100 201,700		201,700			1	0.00 8,201.12 4,100.56
Page Totals				S1 250		612,000 1,028,400	0	1,640,400				Block: 4004 Lot: 3

1	2	3	4	5	6	7	8	9	10	11		
Line	Block No Lot No. Qualification Account #	Land Dimensions Building Description Additional Lots Acreage	Prop Class	Owner's Name Address City State Property Location	Billing Code Zip Code Zoning/Tax Map Pg	Value	Exemptions Code Amount	Net Taxable Value	Deductions Code No Owners	Special Tax Codes	Num Units	Deduction Amt 2020 Tax 2021 1st
						Land Improvemnt Total						
1	4004 4	145X150 1SBR1G .4993 AC	2	RAIO DOMINICK 2029 NORRIS AVENUE ATCO NJ 2024 ELM AVENUE	08004 R2 / 24	47,600 102,500 150,100		150,100			1	0.00 6,103.07 3,051.54
2	4005 1	120X277 2SF 2 .7631 AC	2	FISHMAN DANIEL L & BECKY 2020 OHIO AVENUE ATCO NJ 2020 OHIO AVENUE	08004 PHB / 24	47,900 83,400 131,300		131,300			1	0.00 5,338.66 2,669.33
3	4005 3	100X305 .7002 AC	1	MACDUFF DANIEL R & KRISTINE 762 WHITE HORSE PIKE ATCO NJ 629 PACIFIC AVENUE	08004 PHB / 24	46,100 0 46,100		46,100			1	0.00 1,874.43 937.22
4	4005 4	3.05 AC 2SCB1G 5 UNITS 5 3.0500 AC	4C	DNC3 LLC 102 BORTONS ROAD MARLTON NJ 766 WHITE HORSE PIKE	08053 PHB / 24	116,000 284,800 400,800		400,800			1	0.00 16,296.53 8,148.27
5	4005 6	12X523 .1441 AC	1	DNC3 LLC 102 BORTONS ROAD MARLTON NJ 776 WHITE HORSE PIKE	08053 PHB / 24	1,600 0 1,600		1,600			1	0.00 65.06 32.53
6	4005 7	100X217 1SF .4982 AC	4A	MCDUFF DANIEL R & KRISTINE 762 WHITE HORSE PIKE ATCO NJ 762 WHITE HORSE PIKE	08004 PHB / 24	45,000 72,000 117,000		117,000			1	0.00 4,757.22 2,378.61
7	4005 8	277X150 .9539 AC	1	TRIBOLETTI VINCENT S 2010 OHIO AVENUE ATCO NJ 2004 OHIO AVENUE	08004 PHB / 24	21,300 0 21,300		21,300			1	0.00 866.06 433.03
8	4005 9	75X277 1SS .4769 AC	2	TRIBOLETTI MARIE I & VINCENT S & JA 2010 OHIO AVENUE ATCO NJ 2010 OHIO AVENUE	08004 PHB / 24	43,100 103,200 146,300		146,300			1	0.00 5,948.56 2,974.28
9	4005 10	178X277 2SF1G 1.1319 AC	2	PARVIN PROPERTY GROUP LLC 79 BASIN RD HAMMONTON NJ 2016 OHIO AVENUE	08037 PHB / 24	50,700 64,300 115,000		115,000			1	0.00 4,675.90 2,337.95
10	4006 1	207X300 1SF1G 2 1.4256 AC	2	FIELDS BOBBY JR 2017 OHIO AVENUE ATCO NJ 2017 OHIO AVENUE	08004 PHB / 24	52,100 155,500 207,600		207,600			1	0.00 8,441.02 4,220.51
11	4006 3	125X125 1SF1G .3587 AC	2	PASSARELLA ROBERT E JR & TERESA M 2013 OHIO AVENUE ATCO NJ 2013 OHIO AVENUE	08004 PHB / 24	44,900 96,100 141,000		141,000			1	0.00 5,733.06 2,866.53
12	4006 4	189X125 2SFR .5424 AC	2	HAND JEFFREY L JR 276 CRYSTAL TERRACE HADDONFIELD, NJ 2007 OHIO AVENUE	08033 PHB / 24	42,300 87,300 129,600		129,600			1	0.00 5,269.54 2,634.77
13	4006 5	1.2 AC 1.2000 AC	15C	TOWNSHIP OF WATERFORD 2131 AUBURN AVE ATCO, NJ 742 WHITE HORSE PIKE	08004 PHB / 24	52,600 0 52,600		*Exempt*			1	0.00 0.00 0.00
14	4007 1	4.3AC 4.3000 AC	1	PLINER INC PO BOX 160 ATCO NJ 737 WHITE HORSE PIKE	08004 PHB / 24	103,000 0 103,000		103,000			1	0.00 4,187.98 2,093.99
Page Totals						661,600 1,049,100	0	1,710,700				Block: 4007 Lot: 1

1	2	3	4	5	6	7	8	9	10	11		
Line	Block No Lot No. Qualification Account #	Land Dimensions Building Description Additional Lots Acreage	Prop Class	Owner's Name Address City State Property Location	Billing Code Zip Code Zoning/Tax Map Pg	Value	Exemptions Code Amount	Net Taxable Value	Deductions Code No Owners	Special Tax Codes	Num Units	Deduction Amt 2020 Tax 2021 1st
						Land Improvemnt Total						
1	4007 1 B01	BILLBOARDS .0000 AC	4A	PLINER INC PO BOX 160 ATCO NJ 737 WHITE HORSE PIKE	08004 / /	0 27,900 27,900		27,900			1	0.00 1,134.41 567.21
2	4007 2	150X170 1SB 6 .5854 AC	2	PLINER INC PO BOX 160 ATCO NJ 749 WHITE HORSE PIKE	08004 PHB / 24	43,400 67,300 110,700		110,700			1	0.00 4,501.06 2,250.53
3	4007 3	1.43AC 2SS 1.4300 AC	4A	PLINER INC PO BOX 160 ATCO NJ 755 WHITE HORSE PIKE	08004 PHB / 24	75,500 172,500 248,000		248,000			1	0.00 10,083.68 5,041.84
4	4007 4	1.287AC 2SF1G 1.2870 AC	4A	V ENTERPRISES, LLC 402 VIRGINIA AVE BROWN MILLS NJ 763 WHITE HORSE PIKE	08015 PHB / 24	96,800 237,000 333,800		333,800			1	0.00 13,572.31 6,786.16
5	4007 5	83.57X160 1S-F .3070 AC	2	ACTLIEN LOAN SPV 9 LLC PO BOX 237174 NEW YORK NY 309 PANGIA AVENUE	10023 PHB / 24	39,100 97,600 136,700		136,700			1	0.00 5,558.22 2,779.11
6	4008 2	3.63 AC 3.6300 AC	1	WATERFORD PROPERTY GROUP LLC 277 WHITE HORSE PIKE #102 ATCO NJ 325 STEVENS AVENUE	08004 PHB / 24	54,600 0 54,600		54,600			1	0.00 2,220.04 1,110.02
7	4008 3	3.23 AC 3.2300 AC	1	LILLY MICHAEL D & AMANDA S 284 VINEYARD ROAD ATCO NJ 302 HAYES MILL ROAD	08004 PHB / 24	16,200 0 16,200		16,200			1	0.00 1,878.49 939.25
8	4101 1	2.04 AC 2SF 7 2.0400 AC	2	BECK STEVEN M & LESLIE 2042 NORRIS AVENUE ATCO NJ 2042 NORRIS AVENUE	08004 R2 / 24	52,400 173,300 225,700		225,700			1	0.00 9,176.96 4,588.48
9	4101 2	1.00 AC 1SF2G 1.0000 AC	2	IRVIN DEREK & AMANDA 793 W ATLANTIC AVE ATCO NJ 793 W ATLANTIC AVENUE	08004 R2 / 24	51,200 177,200 228,400		228,400			1	0.00 9,286.74 4,643.37
10	4101 5	150X150 2S-F-1AG .5165 AC	2	CRAIG KENNETH R 1780 SW 12TH STREET BOCA RATON, FL 2033 LAMBERT AVENUE	33486 R2 / 24	48,000 154,800 202,800		202,800			1	0.00 8,245.85 4,122.93
11	4101 6	150X150 1S-F .5165 AC	2	ATKINSON THOMAS & DONNA MARIE 654 PACIFIC AVENUE ATCO NJ 654 PACIFIC AVENUE	08004 R2 / 24	48,000 137,200 185,200		185,200			1	0.00 7,530.23 3,765.12
12	4102 1	154.7 X150 1S-F-1AG .5327 AC	2	POLLARA LAUREN & D'ASCENZO TIMOTHY 2052 MERION AVE ATCO NJ 2052 MERION AVENUE	08004 R2 / 24	45,900 111,100 157,000		157,000			1	0.00 6,383.62 3,191.81
13	4102 2.05	1.11 AC 1.1100 AC	2	TORTU STEVEN S & COLLEEN MARIE 847 W ATLANTIC AVE ATCO NJ 847 W ATLANTIC AVENUE	08004 R2 / 23	45,100 152,000 197,100		197,100			1	0.00 8,014.09 4,007.05
14	4102 3.04	1.10 AC 1.1000 AC	2	SNYDER AMOS & DURNAY KATHLEEN M 851 W ATLANTIC AVENUE ATCO NJ 851 W ATLANTIC AVENUE	08004 R2 / 28	45,100 156,200 201,300		201,300			1	0.00 8,184.86 4,092.43
Page Totals						661,300 1,664,100	0	2,325,400				Block: 4102 Lot: 3.04

1	2	3	4	5	6	7	8	9	10	11		
Line	Block No Lot No. Qualification Account #	Land Dimensions Building Description Additional Lots Acreage	Prop Class	Owner's Name Address City State Property Location	Billing Code Zip Code Zoning/Tax Map Pg	Value	Exemptions Code Amount	Net Taxable Value	Deductions Code No Owners	Special Tax Codes	Num Units	Deduction Amt 2020 Tax 2021 1st
						Land Improvemnt Total						
1	4102 4.03	1.25 AC 1,2500 AC	2	CORRIGAN SEAN 2039 HENDRICKS AVE ATCO NJ 2039 HENDRICKS AVENUE	08004 R2 / 28	47,400 173,200 220,600		220,600			1	0.00 8,969.60 4,484.80
2	4102 5.02	1 AC 1SFR 1,0000 AC	2	VAN ATTER DAVID P JR & DAWN NICOLE 2035 HENDRICKS AVE ATCO NJ 2035 HENDRICKS AVENUE	08004 R2 / 28	47,500 170,800 218,300		218,300			1	0.00 8,876.08 4,438.04
3	4102 6.01	1 AC 1,0000 AC	2	WHISLER CARL R & DEBORAH L 2031 HENDRICKS AVE ATCO NJ 2031 HENDRICKS AVENUE	08004 R2 / 28	50,000 155,400 205,400		205,400			1	0.00 8,351.56 4,175.78
4	4102 7	1 AC 1,0000 AC	2	WELCH KENNETH R JR & KEYS KELLY A 2027 HENDRICKS AVENUE ATCO, NJ 2027 HENDRICKS AVENUE	08004 R2 / 28	50,000 198,300 248,300		248,300			1	0.00 10,095.88 5,047.94
5	4102 8	150X150 1SF1G .5165 AC	2	MACCARELLA ROBERT A SR 2023 HENDRICKS AVENUE ATCO NJ 2023 HENDRICKS AVENUE	08004 R2 / 28	48,000 80,800 128,800		128,800			1	0.00 5,237.01 2,618.51
6	4102 9.01	3.69 AC 1S 3,6900 AC	2	MALCOM STEPHEN & MARIANNE 2017 HENDRICKS AVE ATCO NJ 2019 HENDRICKS AVENUE	08004 R2 / 28	63,500 216,100 279,600		279,600			1	0.00 11,368.54 5,684.27
7	4102 10	92X310 1SF .6547 AC	2	MALCOM STEPHEN D & MARIANNE V 2017 HENDRICKS AVENUE ATCO NJ 2017 HENDRICKS AVENUE	08004 R2 / 28	42,900 208,000 250,900		250,900	V1 2		1	250.00 9,951.59 4,975.80
8	4102 11	3.87 AC 1SS 3,8700 AC	4A	DINATALE RITA & FITZPATRICK DIANE & 2007 HENDRICKS AVENUE ATCO NJ 2007 HENDRICKS AVENUE	08004 HC / 28	124,400 239,500 363,900		363,900			1	0.00 14,796.17 7,398.09
9	4102 11 B01	BILLBOARD .0000 AC	4A	DINATALE C/O ATCO LIONS PO BOX 44 ATCO NJ 2007 HENDRICKS AVENUE	08004 /	0 1,500 1,500		1,500			1	0.00 60.99 30.50
10	4102 12	1.38AC 1SF 1,3800 AC	4A	BKS ASSOCIATES LLC 2443 ASHLAND AVENUE ATCO NJ 822 WHITE HORSE PIKE	08004 PHB / 24	76,900 93,800 170,700		170,700			1	0.00 6,940.66 3,470.33
11	4102 13	116X150 .3994 AC	15F	RODRIGUEZ JORGE L & ZOE M 2020 MERION AVENUE ATCO NJ 2020 MERION AVENUE	08004 PHB / 24	44,800 140,500 185,300		*Exempt*			1	0.00 0.00 0.00
12	4102 14	134X152 1S-F-1AG .4676 AC	2	WINDISH HARRY F II & MARGUERITE R 2026 MERION AVENUE ATCO NJ 2026 MERION AVENUE	08004-2113 R2 / 24	48,700 107,400 156,100		156,100			1	0.00 6,347.03 3,173.52
13	4102 15	134X150 1S-F-1AG .4614 AC	2	WATERS DENNIS W 2032 MERION AVENUE ATCO NJ 2032 MERION AVENUE	08004 R2 / 24	46,600 117,700 164,300		164,300	S1 1		1	250.00 6,430.44 3,215.22
14	4102 16	134X150 1S-F-1AG .4614 AC	2	KITCHEN DORENE & WEST GEORGE III 2038 MERION AVE ATCO NJ 2038 MERION AVENUE	08004 R2 / 24	46,600 115,200 161,800		161,800			1	0.00 6,578.79 3,289.40
Page Totals				V1 250 S1 250		692,500 1,877,700	0	2,570,200				Block: 4102 Lot: 16

1	2	3		4		5	6	7	8	9	10	11
Line	Block No Lot No. Qualification Account #	Land Dimensions Building Description Additional Lots Acreage	Prop Class	Owner's Name Address City State Property Location	Billing Code Zip Code Zoning/Tax Map Pg	<u>Value</u>	Exemptions Code Amount	Net Taxable Value	Deductions Code No Owners	Special Tax Codes	Num Units	Deduction Amt 2020 Tax 2021 1st
						Land Improvemnt Total						
1	4103 1	0.35 AC 2 .3500 AC	15C	TOWNSHIP OF WATERFORD 2131 AUBURN AVENUE ATCO NJ 2050 HENDRICKS AVENUE	08004 RR / 28	1,800 0 1,800		*Exempt*			1	0.00 0.00 0.00
2	4104 1	50X150 .1722 AC	1	FORTE EDWARD % WATERFORD TWP 2131 AUBURN AVE ATCO, NJ 2020 HENDRICKS AVENUE	08004 R1 / 28	1,100 0 1,100		1,100			1	0.00 44.73 22.37
3	4104 2	0.1721 AC .1721 AC	15C	TOWNSHIP OF WATERFORD 2131 AUBURN AVENUE ATCO NJ 2016 HENDRICKS AVENUE	08004 RR / 28	1,800 0 1,800		*Exempt*			1	0.00 0.00 0.00
4	4105 1	100X140 2.01 .3214 AC	1	GILL ALAMJIT 413 N WHITE HORSE PIKE WATERFORD WORKS, NJ WHITE HORSE PIKE	08089 PHB / 28	10,000 0 10,000		10,000			1	0.00 406.60 203.30
5	4106 1	150X200 1SF .6887 AC	2	HILLEBRECHT DOUGLAS J 803 W ATLANTIC AVENUE ATCO NJ 803 W ATLANTIC AVENUE	08004 R2 / 24	48,500 178,000 226,500		226,500			1	0.00 9,209.49 4,604.75
6	4106 2	150X175 RRF .6026 AC	2	ZOPPEL WILLIAM T SR & CHRISTINE A 811 W ATLANTIC AVENUE ATCO NJ 811 W ATLANTIC AVENUE	08004 R2 / 24	46,600 104,200 150,800		150,800			1	0.00 6,131.53 3,065.77
7	4106 3	175X403 1SF3G 1.6190 AC	2	PONTONIO MICHAEL M JR 2035 DALE AVENUE ATCO, NJ 2035 DALE AVENUE	08004 R2 / 24	52,900 111,200 164,100		164,100			1	0.00 6,672.31 3,336.16
8	4106 4	64X570 1SF1G .8375 AC	2	GATTO JOHN A JR 719 MAPLE AVENUE ATCO NJ 817 W ATLANTIC AVENUE	08004 R2 / 24	41,500 99,100 140,600		140,600			2	0.00 5,716.80 2,858.40
9	4106 5	108X243.2 1S-F .6030 AC	2	KNOLL DANIEL J & KOWALSKI ASHLEY M 2049 MERION AVE ATCO NJ 2049 MERION AVENUE	08004 R2 / 24	43,900 76,400 120,300		120,300			1	0.00 4,891.40 2,445.70
10	4106 6	150X241.5 1S-F-1AG .8316 AC	2	PANGIA CAROL L 2041 MERION AVENUE ATCO NJ 2041 MERION AVENUE	08004-2112 R2 / 24	50,000 147,300 197,300		197,300			1	0.00 8,022.22 4,011.11
11	4106 7	100X239 .5487 AC	2	QUILES ECTOR A & ANA C 2035 MERION AVENUE ATCO NJ 2035 MERION AVENUE	08004-2112 R2 / 24	45,000 124,100 169,100		169,100			1	0.00 6,875.61 3,437.81
12	4106 8	100X238 1S-F .5464 AC	2	SCHMADER DEVIN R & AMANDA R 2031 MERION AVENUE ATCO NJ 2031 MERION AVENUE	08004 R2 / 24	45,000 118,000 163,000		163,000			1	0.00 6,627.58 3,313.79
13	4106 9	125X232.8 1S-F-2BG .6680 AC	2	MORROTTO JOSEPH J & KAREN E 2025 MERION AVENUE ATCO NJ 2025 MERION AVENUE	08004-2112 R2 / 24	47,600 131,000 178,600		178,600			1	0.00 7,261.88 3,630.94
14	4106 10	159X236 1S-F-1-BG .8614 AC	2	MENTO SALVATORE A JR & BARBARA J 2019 MERION AVE ATCO NJ 2019 MERION AVENUE	08004 PHB / 24	50,900 150,500 201,400		201,400			1	0.00 8,188.92 4,094.46
Page Totals						483,000 1,239,800	0	1,722,800				Block: 4106 Lot: 10

1	2	3	4	5	6	7	8	9	10	11		
Line	Block No Lot No. Qualification Account #	Land Dimensions Building Description Additional Lots Acreage	Prop Class	Owner's Name Address City State Property Location	Billing Code Zip Code Zoning/Tax Map Pg	Value Land Improvemnt Total	Exemptions Code Amount	Net Taxable Value	Deductions Code No Owners	Special Tax Codes	Num Units	Deduction Amt 2020 Tax 2021 1st
1	4106 11	134X236 .7260 AC	2	SOUDERS BARRY & PATRICIA ANN T 2011 MERION AVENUE ATCO NJ 2011 MERION AVENUE	08004-2112 PHB / 24	48,400 130,200 178,600		178,600			1	0.00 7,261.88 3,630.94
2	4106 12	76.5X250 1SFR1G .4390 AC	2	BKS ASSOCIATES LLC 2443 ASHLAND AVENUE ATCO NJ 816 WHITE HORSE PIKE	08004 PHB / 24	39,000 55,200 94,200		94,200			1	0.00 3,830.17 1,915.09
3	4106 13	153X250 1SF .8781 AC	2	GRAMMOND BRYAN 812 WHITE HORSE PIKE ATCO NJ 812 WHITE HORSE PIKE	08004 PHB / 24	46,800 107,200 154,000		154,000			1	0.00 6,261.64 3,130.82
4	4106 14	3.51AC 2SF1G 3.5100 AC	2	JAGGARD WILLIAM & BRADSHAW MARIANNE 800 WHITE HORSE PIKE ATCO, NJ 800 WHITE HORSE PIKE	08004 PHB / 24	56,700 166,600 223,300		223,300			1	0.00 9,079.38 4,539.69
5	4106 15.01	1.32 AC 1SM 1.3200 AC	2	PANGIA ALBERT J PO BOX 70 ATCO NJ 788 WHITE HORSE PIKE	08004 PHB / 24	46,400 116,900 163,300		163,300			1	0.00 6,639.78 3,319.89
6	4106 18	0.746 AC .7460 AC	2	ADAMUCCI GREGORY JAMES & SHANNON M 2010 NORRIS AVENUE ATCO NJ 2010 NORRIS AVENUE	08004 PHB / 24	46,900 107,900 154,800		154,800			1	0.00 6,294.17 3,147.09
7	4106 19	100X200 .4591 AC	15F	BECKER JON P 2014 NORRIS AVENUE ATCO NJ 2014 NORRIS AVENUE	08004 PHB / 24	45,000 109,000 154,000		*Exempt*			1	0.00 0.00 0.00
8	4106 20	100X200 1S-F .4591 AC	2	GENDELMAN MATTHEW 647 PACIFIC AVE ATCO NJ 647 PACIFIC AVENUE	08004 PHB / 24	45,000 146,700 191,700		191,700			1	0.00 7,794.52 3,897.26
9	4106 21	100X200 1S-F-RR .4591 AC	2	NORRIS BENJAMIN L & DEBORAH S 655 PACIFIC AVENUE ATCO NJ 655 PACIFIC AVENUE	08004 PHB / 24	45,000 104,700 149,700		149,700	V1 1		1	250.00 5,836.80 2,918.40
10	4106 22	135X200 1S-F .6198 AC	2	LOVERN DALE K & ANNA M 661 PACIFIC AVENUE ATCO NJ 661 PACIFIC AVENUE	08004 PHB / 24	48,500 137,400 185,900		185,900			1	0.00 7,558.69 3,779.35
11	4106 23	150X150 .5165 AC	15C	TOWNSHIP OF WATERFORD 2131 AUBURN AVE ATCO, NJ 664 PACIFIC AVENUE	08004 R2 / 24	48,000 0 48,000		*Exempt*			1	0.00 0.00 0.00
12	4106 24	150X150 1S/FB .5165 AC	2	EVANS JILL & SCOTT T 2034 LAMBERT AVE ATCO NJ 2034 LAMBERT AVENUE	08004 R2 / 24	48,000 171,600 219,600		219,600			1	0.00 8,928.94 4,464.47
13	4107 1	175X160 .6428 AC	1	V ENTERPRISES, LLC 402 VIRGINIA AVE BROWN MILLS NJ 773 WHITE HORSE PIKE	08015 PHB / 24	21,700 0 21,700		21,700			1	0.00 882.32 441.16
14	4107 2	1.24AC 2SS 1.2400 AC	2	ABRAMEK MICHAEL P PO BOX 91 ATCO NJ 785 WHITE HORSE PIKE	08004 PHB / 24	46,100 116,100 162,200		162,200			1	0.00 6,595.05 3,297.53
Page Totals		V1 250				538,500 1,360,500	0	1,899,000	Block: 4107 Lot: 2			

1	2	3	4	5	6	7	8	9	10	11		
Line	Block No Lot No. Qualification Account #	Land Dimensions Building Description Additional Lots Acreage	Prop Class	Owner's Name Address City State Property Location	Billing Code Zip Code Zoning/Tax Map Pg	Value	Exemptions Code Amount	Net Taxable Value	Deductions Code No Owners	Special Tax Codes	Num Units	Deduction Amt 2020 Tax 2021 1st
						Land Improvemnt Total						
1	4107 3	0.72 AC 4 .7200 AC	1	MUDRA CORPORATION 795 WHITE HORSE PIKE ATCO NJ 795 WHITE HORSE PIKE	08004 PHB / 24	81,000 0 81,000		81,000			1	0.00 3,293.46 1,646.73
2	4107 5	158X47R .1705 AC	1	SHENDOCK JOHN 815 WHITE HORSE PIKE ATCO NJ 809 WHITE HORSE PIKE	08004 PHB / 24	0 0 0		0			1	0.00 0.00 0.00
3	4107 6	25X100R .0574 AC	1	SHENDOCK JOHN 815 WHITE HORSE PIKE ATCO NJ 813 WHITE HORSE PIKE	08004 PHB / 24	0 0 0		0			1	0.00 0.00 0.00
4	4107 7	12X94R .0259 AC	1	SHENDOCK, JOHN 51 JOHN SINGER SARGENT WY MARLTON, NJ 817 WHITE HORSE PIKE	08053 HC / 24	0 0 0		0			1	0.00 0.00 0.00
5	4201 1	1.37 AC 1.3700 AC	1	DIORIO ROBERT F & FREDIA TIMOTHY R 2422 CENTRAL AVENUE BERLIN NJ 2100 HENDRICKS AVENUE	08009 RR / 28	21,900 0 21,900		21,900			1	0.00 890.45 445.23
6	4201 2	100X291 2SF1G .6680 AC	2	KSIAZEK STEVEN 801 OLD WHITE HORSE PIKE WATERFORD NJ 801 OLD WHITE HORSE PIKE	08089 RR / 28	41,200 159,800 201,000		201,000			1	0.00 8,172.66 4,086.33
7	4201 3	100X290 .6657 AC	1	KSIAZEK STEVEN 801 OLD WHITE HORSE PIKE WATERFORD NJ 807 OLD WHITE HORSE PIKE	08089 RR / 28	7,900 0 7,900		7,900			1	0.00 321.21 160.61
8	4201 4	127X290 2SF .8455 AC	2	PROCIDA DANIEL J & LOUISE 813 OLD WHITE HORSE PIKE WATERFORD NJ 813 OLD WHITE HORSE PIKE	08089 RR / 28	44,300 135,800 180,100		180,100			1	0.00 7,322.87 3,661.44
9	4201 6	3.20 AC 3.2000 AC	1	PROCIDA DANIEL J 813 OLD WHITE HORSE PIKE WATERFORD NJ 825 OLD WHITE HORSE PIKE	08089 RR / 28	8,000 0 8,000		8,000			1	0.00 325.28 162.64
10	4201 7	9.44 AC 2SF 9.4400 AC	2	FREDIA TIMOTHY & DIORIO ROBERT F & M 841 OLD WHITE HORSE PIKE WATERFORD NJ 841 OLD WHITE HORSE PIKE	08089 RR / 28	73,000 148,000 221,000		221,000			1	0.00 8,985.86 4,492.93
11	4201 8	117 X 305 1SF .8192 AC	2	DIETERIE, KENNETH C. & MIRA 851 OLD WHITE HORSE PIKE WATERFORD WORKS NJ 851 OLD WHITE HORSE PIKE	08089 RR / 28	43,100 121,000 164,100		164,100			1	0.00 6,672.31 3,336.16
12	4201 10	208X208 1SF1G .9932 AC	2	VITARELLI, PATRICK&PHYLLIS/SAM&BREN 859 OLD WHITE HORSE PIKE WATERFORD WORKS NJ 859 OLD WHITE HORSE PIKE	08089 R1 / 28	45,000 158,000 203,000		203,000			1	0.00 8,253.98 4,126.99
13	4201 11	16.47 AC 2SF1G 16.4700 AC	2	KAYATI, JOSELYN L. 867 OLD WHITE HORSE PIKE WATERFORD NJ 867 OLD WHITE HORSE PIKE	08089 R1 / 28	114,600 104,800 219,400		219,400			1	0.00 8,920.80 4,460.40
14	4201 12	240X107 2SF .5895 AC	2	DELAURENTIS JEFFREY J 875 OLD WHITE HORSE PIKE WATERFORD NJ 875 OLD WHITE HORSE PIKE	08089 R1 / 28	45,400 96,100 141,500		141,500			1	0.00 5,753.39 2,876.70
Page Totals						525,400 923,500	0	1,448,900				Block: 4201 Lot: 12

1	2	3	4	5	6	7	8	9	10	11		
Line	Block No Lot No. Qualification Account #	Land Dimensions Building Description Additional Lots Acreage	Prop Class	Owner's Name Address City State Property Location	Billing Code Zip Code Zoning/Tax Map Pg	Value	Exemptions Code Amount	Net Taxable Value	Deductions Code No Owners	Special Tax Codes	Num Units	Deduction Amt 2020 Tax 2021 1st
						Land Improvemnt Total						
1	4201 13	100X200 .4591 AC	2	KAYATI, JOSELYN L. PO BOX 445 ATCO NJ 881 OLD WHITE HORSE PIKE	08004 R1 / 28	45,300 108,600 153,900		153,900			1	0.00 6,257.57 3,128.79
2	4201 14	100X464 1.0652 AC	2	SANTILLI JOHN R III 885 OLD WHITE HORSE PIKE WATERFORD WORKS NJ 885 OLD WHITE HORSE PIKE	08089 R1 / 28	45,300 114,800 160,100		160,100			1	0.00 6,509.67 3,254.84
3	4201 15	100X450 1.0331 AC	2	SIENKIEWICZ MICHAEL 889 OLD WHITE HORSE PIKE WATERFORD NJ 889 OLD WHITE HORSE PIKE	08089 R1 / 28	45,100 109,000 154,100		154,100			1	0.00 6,265.71 3,132.86
4	4201 16	3.6 ACRES 3.6000 AC	2	LONG JEFFREY T & MAUREEN L 893 OLD WHITE HORSE PIKE WATERFORD WORKS NJ 893 OLD WHITE HORSE PIKE	08089 R1 / 28	56,700 135,200 191,900		191,900			1	0.00 7,802.65 3,901.33
5	4201 17	2.66 ACS 2.6600 AC	2	PAGANO MICHAEL C JR 895 OLD WHITE HORSE PIKE WATERFORD, NJ 895 OLD WHITE HORSE PIKE	08089 R1 / 28	49,600 146,400 196,000		196,000			1	0.00 7,969.36 3,984.68
6	4201 18	2.8 ACRES 2.8000 AC	2	SPRINGER MARK & POWELL ANNE MARIE 899 OLD WHITE HORSE PIKE WATERFORD NJ 899 OLD WHITE HORSE PIKE	08089 R1 / 28	50,200 198,600 248,800		248,800			1	0.00 10,116.21 5,058.11
7	4201 19	2.72 AC 2.7200 AC	2	COOPER TOEMY & BRIGGS RHONDA 903 OLD WHITE HORSE PIKE WATERFORD NJ 903 OLD WHITE HORSE PIKE	08089 R1 / 28	49,800 153,500 203,300		203,300			1	0.00 8,266.18 4,133.09
8	4201 20	2.43 AC 2.4300 AC	2	GROSSMANN WILLIAM T & DEANNA L 907 OLD WHITE HORSE PIKE WATERFORD NJ 907 OLD WHITE HORSE PIKE	08089 R1 / 28	48,600 163,200 211,800		211,800			1	0.00 8,611.79 4,305.90
9	4201 21	3.69 AC 3.6900 AC	2	DAVIS BERNARD J IV 911 OLD WHITE HORSE PIKE WATERFORD NJ 911 OLD WHITE HORSE PIKE	08089 R1 / 28	57,100 112,500 169,600		169,600			1	0.00 6,895.94 3,447.97
10	4201 22	1.03 ACRES 1.0300 AC	2	WADE BENJAMIN & TRISHA 913 OLD WHITE HORSE PIKE WATERFORD NJ 913 OLD WHITE HORSE PIKE	08089 R1 / 28	42,000 143,500 185,500		185,500			1	0.00 7,542.43 3,771.22
11	4201 23	1.04 AC 1.0400 AC	2	KRUEDELBACH ROBERT L & WHITE GINA 915 OLD WHITE HORSE PIKE WATERFORD NJ 915 OLD WHITE HORSE PIKE	08089 R1 / 28	42,300 164,200 206,500		206,500			1	0.00 8,396.29 4,198.15
12	4201 24	1.03 AC 1.0300 AC	2	GIRGENTI ANTHONY JR & PHYLLIS 917 OLD WHITE HORSE PIKE WATERFORD WORKS NJ 917 OLD WHITE HORSE PIKE	08089 R1 / 28	45,100 144,700 189,800		189,800			1	0.00 7,717.27 3,858.64
13	4201 25	6.05 ACRES 6.0500 AC	2	SCHMIDT MELISSA A 923 OLD WHITE HORSE PIKE WATERFORD WORKS NJ 923 OLD WHITE HORSE PIKE	08089 R1 / 28	63,800 178,100 241,900		241,900			1	0.00 9,835.65 4,917.83
14	4201 26	3.7 ACRES 1SF 3.7000 AC	2	VALENTINO JUSTIN E 933 OLD WHITE HORSE PIKE WATERFORD WORKS NJ 933 OLD WHITE HORSE PIKE	08089 R1 / 28	54,000 134,000 188,000		188,000			1	0.00 7,644.08 3,822.04
Page Totals						694,900 2,006,300	0	2,701,200				Block: 4201 Lot: 26

1	2	3	4	5	6	7	8	9	10	11		
Line	Block No Lot No. Qualification Account #	Land Dimensions Building Description Additional Lots Acreage	Prop Class	Owner's Name Address City State Property Location	Billing Code Zip Code Zoning/Tax Map Pg	Value	Exemptions Code Amount	Net Taxable Value	Deductions Code No Owners	Special Tax Codes	Num Units	Deduction Amt 2020 Tax 2021 1st
						Land Improvemnt Total						
1	4201 27	3.5 ACRES 3.5000 AC	2	SCHMIDT ANDREW L 937 OLD WHITE HORSE PIKE WATERFORD WORKS NJ 937 OLD WHITE HORSE PIKE	08089 R1 / 28	53,100 135,300 188,400		188,400			1	0.00 7,660.34 3,830.17
2	4201 28	200X200 1SF .9183 AC	2	MARSHALL FORD WILSON JR 947 OLD WHITE HORSE PIKE ATCO NJ 947 OLD WHITE HORSE PIKE	08004 R1 / 28	49,500 116,000 165,500		165,500			1	0.00 6,479.23 3,239.62
3	4201 29	12.0 AC 2SF1G 12.0000 AC	2	PEAL ADAM M 941 OLD WHITE HORSE PIKE WATERFORD WORKS NJ 941 OLD WHITE HORSE PIKE	08089 R1 / 28	94,500 78,600 173,100		173,100			1	0.00 7,038.25 3,519.13
4	4201 30	188X125 2SB .5395 AC	2	NACHTRIEB JOSEPH H 973 OLD WHITE HORSE PIKE WATERFORD NJ 973 OLD WHITE HORSE PIKE	08089 R1 / 28	41,600 106,800 148,400		148,400			1	0.00 6,033.94 3,016.97
5	4201 31	1.98 AC 2SF1G 1.9800 AC	2	MILOVSKY PAUL & JACKLYNN D 1741 FRANK WALKER ROAD WATERFORD NJ 1741 FRANK WALKER ROAD	08089 R1 / 28	54,900 89,700 144,600		144,600			1	0.00 5,879.44 2,939.72
6	4201 33	0.82 AC 1SF 32 .8200 AC	2	SEWTER DOROTHEA L 1729 FRANK WALKER ROAD WATERFORD NJ 1729 FRANK WALKER ROAD	08089-1817 R1 / 28	51,500 70,400 121,900		121,900			1	0.00 4,956.45 2,478.23
7	4201 35	1.17 AC 1SF1G 34 1.1700 AC	2	FOSTER JAMES W & LOREAN A 1701 FRANK WALKER ROAD WATERFORD NJ 1701 FRANK WALKER ROAD	08089 R1 / 28	49,900 102,900 152,800		152,800			1	0.00 6,212.85 3,106.43
8	4201 36	0.50 AC 2SF .5000 AC	3A	MENA MARCUS & BERNADETTE 1721 FRANK WALKER RD WATERFORD NJ 1721 FRANK WALKER ROAD	08089 R1 / 28	50,000 123,400 173,400		173,400			1	0.00 7,050.44 3,525.22
9	4201 36 QFARM	11.00 AC 11.0000 AC	3B	MENA MARCUS & BERNADETTE 1721 FRANK WALKER RD WATERFORD NJ 1721 FRANK WALKER ROAD	08089 R1 / 28	3,600 0 3,600		3,600			1	0.00 146.38 73.19
10	4201 37	1 ACRE 1.0000 AC	1	VITARELLI MICHAEL S 428 CHURCH ST ATCO NJ 861 OLD WHITE HORSE PIKE	08004 / 28	45,000 0 45,000		45,000			1	0.00 1,829.70 914.85
11	4201 39	6.20 AC 2SF1G 6.2000 AC	15F	BOGIE KENNETH & COLETTE 857 OLD WHITE HORSE PIKE WATERFORD NJ 857 OLD WHITE HORSE PIKE	08089 RR / 28	63,000 94,900 157,900		*Exempt*			1	0.00 0.00 0.00
12	4201 40	13.42 ACRES 5 13.4200 AC	1	DIORIO ROBERT F & FREDA TIMOTHY R 2422 CENTRAL AVENUE BERLIN NJ OLD WHITE HORSE PIKE	08009 RR / 28	91,100 0 91,100		91,100			1	0.00 3,704.13 1,852.07
13	4201 41	106X327 .7957 AC	2	MEGAS SHARON A 2058 HENDRICKS AVE WATERFORD, NJ 2058 HENDRICKS AVENUE	08089 RR / 28	44,800 102,600 147,400		147,400			1	0.00 5,993.28 2,996.64
14	4201 42	100X327 .7507 AC	2	DE PASQUALE JAMES A & DONNA M 2064 HENDRICKS AVENUE WATERFORD NJ 2064 HENDRICKS AVENUE	08089 RR / 28	46,100 167,200 213,300		213,300			1	0.00 8,672.78 4,336.39
Page Totals						675,600 1,092,900	0	1,768,500				Block: 4201 Lot: 42

1	2	3	4	5	6	7	8	9	10	11		
Line	Block No Lot No. Qualification Account #	Land Dimensions Building Description Additional Lots Acreage	Prop Class	Owner's Name Address City State Property Location	Billing Code Zip Code Zoning/Tax Map Pg	Value	Exemptions Code Amount	Net Taxable Value	Deductions Code No Owners	Special Tax Codes	Num Units	Deduction Amt 2020 Tax 2021 1st
						Land Improvemnt Total						
1	4201 43	100X327 1SF .7507 AC	2	WALTERS VICTOR R III 2070 HENDRICKS AVENUE WATERFORD NJ 2070 HENDRICKS AVENUE	08089 RR / 28	46,100 168,400 214,500		214,500			1	0.00 8,721.57 4,360.79
2	4201 44	7.34 AC :5001,45 7.3400 AC	2	HUBER, JOSEPH & CATHERINE 2076 HENDRICKS AVE WATERFORD NJ 2076 HENDRICKS AVENUE	08089 RR / 28	72,100 291,200 363,300		363,300			1	0.00 14,771.78 7,385.89
3	4201 45	100X330 1SF .7576 AC	2	DRAMESI RICHARD D & SHARON 2092 HENDRICKS AVENUE WATERFORD NJ 2092 HENDRICKS AVENUE	08089 RR / 28	46,100 83,900 130,000		130,000	V1 2		1	250.00 5,035.80 2,517.90
4	4201 46	1.4 AC 1.4000 AC	1	DIORIO ROBERT F & FRED A TIMOTHY R 2422 CENTRAL AVENUE BERLIN NJ 2096 HENDRICKS AVENUE	08009 RR / 28	22,000 0 22,000		22,000			1	0.00 894.52 447.26
5	4301 1	165X167 .6326 AC	2	ATKINS GARY & CONSTANCE 983 OLD WHITE HORSE PIKE WATERFORD NJ 983 OLD WHITE HORSE PIKE	08089 RR / 28	45,000 108,800 153,800		153,800			1	0.00 6,253.51 3,126.76
6	4301 2	150X165 .5682 AC	2	DE PALMA JOHN 991 OLD WHITE HORSE PIKE WATERFORD NJ 991 OLD WHITE HORSE PIKE	08089 RR / 28	43,700 140,400 184,100		184,100			1	0.00 7,485.51 3,742.76
7	4301 3	.50 AC 2SB1G .5000 AC	3A	FREITAG JOHN R & STEPHANIE 995 OLD WHITE HORSE PK WATERFORD, NJ 995 OLD WHITE HORSE PIKE	08089 RR /	40,000 191,200 231,200		231,200			1	0.00 9,400.59 4,700.30
8	4301 3 QFARM	7.0 AC 7.0000 AC	3B	FREITAG JOHN R & STEPHANIE 995 OLD WHITE HORSE PK WATERFORD, NJ 995 OLD WHITE HORSE PIKE	08089 RR /	1,200 0 1,200		1,200			1	0.00 48.79 24.40
9	4301 4	7.39 AC 7.3900 AC	2	ADAMS WALTER & LINDA 1005 OLD WHITE HORSE PIKE WATERFORD NJ 1005 OLD WHITE HORSE PIKE	08089 /	68,500 379,800 448,300		448,300			1	0.00 18,227.88 9,113.94
10	4301 5	6.83 AC 6.8300 AC	2	DOLCE DANIELLE L 2302 SESAME STREET ATCO, NJ 1009 OLD WHITE HORSE PIKE	08004 RR / 28	59,600 106,100 165,700		165,700			1	0.00 3,159.28 1,579.64
11	4301 6	7.25 AC 7.2500 AC	2	DOUGHERTY-SMITH A & BERGMAN M R 1019 WHITE HORSE PIKE WATERFORD WORKS NJ 1019 OLD WHITE HORSE PIKE	08089 RR / 28	60,600 181,900 242,500		242,500			1	0.00 9,860.05 4,930.03
12	4301 7 QFARM	7.44 AC 7.4400 AC	3B	AMORIELLO PASQUALE & BARBARA 335 S ROUTE 73 HAMMONTON NJ 1029 OLD WHITE HORSE PIKE	08037 RR / 28	6,300 0 6,300		6,300			1	0.00 260.22 130.11
13	4301 8 QFARM	3.65 AC 3.6500 AC	3B	AMORIELLO PASQUALE & BARBARA 335 S ROUTE 73 HAMMONTON NJ 411 WASHINGTON STREET	08037 RR / 28	3,100 0 3,100		3,100			1	0.00 130.11 65.06
14	4301 9	0.798 AC .7980 AC	1	FAT PROPERTIES LLC 277 WHITE HORSE PK #B101 ATCO NJ 1039 OLD WHITE HORSE PIKE	08004 RR / 28	31,000 0 31,000		31,000			1	0.00 2,520.92 1,260.46
Page Totals				V1 250		545,300 1,651,700	0	2,197,000				Block: 4301 Lot: 9

1	2	3	4	5	6	7	8	9	10	11		
Line	Block No Lot No. Qualification Account #	Land Dimensions Building Description Additional Lots Acreage	Prop Class	Owner's Name Address City State Property Location	Billing Code Zip Code Zoning/Tax Map Pg	Value Land Improvemnt Total	Exemptions Code Amount	Net Taxable Value	Deductions Code No Owners	Special Tax Codes	Num Units	Deduction Amt 2020 Tax 2021 1st
1	4301 10	1.92 AC 1SR	4A	FAT PROPERTIES LLC 277 WHITE HORSE PK #B101 ATCO NJ 1051 OLD WHITE HORSE PIKE	08004 RPF / 28	68,400 150,000 218,400		218,400			1	0.00 17,760.28 8,880.14
2	4301 11	2.21 AC 1SB 2.2100 AC	2	MONZO DAVID 1071 OLD WHITE HORSE PIKE WATERFORD NJ 1071 OLD WHITE HORSE PIKE	08089 PV / 28	45,900 160,800 206,700		206,700			1	0.00 8,404.42 4,202.21
3	4301 12	4.7 AC 4.7000 AC	2	HILLS JANIS 1712 FRANK WALKER ROAD WATERFORD NJ 1712 FRANK WALKER ROAD	08089-1818 RR / 28	65,100 181,500 246,600		246,600	S1 1		1	250.00 9,776.76 4,888.38
4	4301 13	3.65 AC 1SF1G 3.6500 AC	15F	BOMBARO DOMINICK 1734 FRANK WALKER RD WATERFORD NJ 1734 FRANK WALKER ROAD	08089 RR / 28	63,300 83,400 146,700		*Exempt*			1	0.00 0.00 0.00
5	4302 1 QFARM	4.69 AC 4.6900 AC	3B	AMORIELLO PASQUALE & BARBARA 335 S ROUTE 73 HAMMONTON NJ 49 OAK STREET	08037 PV / 28	4,000 0 4,000		4,000			1	0.00 166.71 83.36
6	4303 1 QFARM	5.02 AC 5.0200 AC	3B	AMORIELLO PASQUALE & BARBARA 335 S ROUTE 73 HAMMONTON NJ 49 PEACH STREET	08037 PV / 28	4,300 0 4,300		4,300			1	0.00 178.90 89.45
7	4304 1 QFARM	3.87 AC 3.8700 AC	3B	AMORIELLO PASQUALE & BARBARA 335 S ROUTE 73 HAMMONTON NJ 23 PINE STREET	08037 PV / 28	3,300 0 3,300		3,300			1	0.00 138.24 69.12
8	4401 1	120X260 .7163 AC	1	MONZO DAVID 1071 OLD WHITE HORSE PIKE WATERFORD NJ OLD WHITE HORSE PIKE	08089 PV / 28	8,900 0 8,900		8,900			1	0.00 361.87 180.94
9	4401 2	0.585 AC 2SF1G .5850 AC	2	MILLER CYNTHIA 1095 OLD WHITE HORSE PIKE WATERFORD NJ 1095 OLD WHITE HORSE PIKE	08089-1811 PV / 28	36,000 116,900 152,900		152,900			1	0.00 6,216.91 3,108.46
10	4401 3	0.72 AC 2SF .7200 AC	2	MICKUS LINDA C & GARY A 1099 OLD WHITE HORSE PIKE WATERFORD NJ 1099 OLD WHITE HORSE PIKE	08089-1811 PV / 28	38,000 110,900 148,900		148,900			1	0.00 6,054.27 3,027.14
11	4401 4	.5 ACRES 2SF .5000 AC	2	WASILEWSKI BERNADETTE & MICHAEL PO BOX 1163 HAMMONTON NJ 1103 OLD WHITE HORSE PIKE	08037-5163 PV / 28	34,400 88,500 122,900		122,900			1	0.00 4,997.11 2,498.56
12	4401 5	0.33 AC 1SF .3300 AC	2	CONTE, MARY JEAN 1117 OLD WHITE HORSE PIKE WATERFORD NJ 1117 OLD WHITE HORSE PIKE	08089 PV / 28	43,400 107,500 150,900		150,900	W1 1		1	250.00 5,885.59 2,942.80
13	4402 1	1.27 AC 1.2700 AC	2	WATSON ELIZABETH & HERBERT J JR 1123 OLD WHITE HORSE PIKE WATERFORD WORKS NJ 1123 OLD WHITE HORSE PIKE	08089-1845 PV / 29	41,700 94,700 136,400		136,400			1	0.00 5,546.02 2,773.01
14	4402 2	183X171 IRR 1S .0000 AC	2	AUSTIN SHARON R 1129 OLD WHITE HORSE PIKE WATERFORD NJ 1129 OLD WHITE HORSE PIKE	08089 PV / 29	41,400 138,600 180,000		180,000			1	0.00 7,318.80 3,659.40
Page Totals				S1 250	W1 250	434,800 1,149,400	0	1,584,200				Block: 4402 Lot: 2

1	2	3	4	5	6	7	8	9	10	11		
Line	Block No Lot No. Qualification Account #	Land Dimensions Building Description Additional Lots Acreage	Prop Class	Owner's Name Address City State Property Location	Billing Code Zip Code Zoning/Tax Map Pg	Value	Exemptions Code Amount	Net Taxable Value	Deductions Code No Owners	Special Tax Codes	Num Units	Deduction Amt 2020 Tax 2021 1st
						Land Improvemnt Total						
1	4402 3	116 X 184 2SF1G .4900 AC	2	FALKENSTEIN ALFRED & LISA 1135 OLD WHITE HORSE PIKE WATERFORD WORKS NJ 1135 OLD WHITE HORSE PIKE	08089 PV / 29	36,800 87,200 124,000		124,000			1	0.00 5,041.84 2,520.92
2	4402 4	1.65 AC 2SF1G 1.6500 AC	2	MARTIN JOHN P JR 3 OTTER LANE EGG HARBOR TWP NJ 1147 OLD WHITE HORSE PIKE	08234 PV / 29	43,400 124,400 167,800		167,800			1	0.00 6,822.75 3,411.38
3	4402 5	92X145 2SF1G .3062 AC	2	BRANCA MARGARET T 277 PORCHTOWN ROAD NEWFIELD, NJ 1151 OLD WHITE HORSE PIKE	08344 PV / 29	33,900 113,800 147,700		147,700			1	0.00 6,005.48 3,002.74
4	4402 6	125X145 2SF1G .4161 AC	2	MATCHNER LISA D & MATCHNER MARIE M 1157 OLD WHITE HORSE PIKE WATERFORD WORKS NJ 1157 OLD WHITE HORSE PIKE	08089 PV / 29	36,500 89,900 126,400		126,400			1	0.00 5,139.42 2,569.71
5	4402 7	125X147 2SF1G .4218 AC	1	MATCHNER LISA & MARIE 1157 OLD WHITE HORSE PIKE WATERFORD WORKS NJ 1163 OLD WHITE HORSE PIKE	08089 PV / 28	10,900 0 10,900		10,900			1	0.00 443.19 221.60
6	4402 8	163X83 2SF1G .3106 AC	2	MIRAGLIUOLO MICHAEL K 443 PENNINGTON AVENUE WATERFORD WORKS NJ 443 PENNINGTON AVENUE	08089 PV / 29	30,900 86,900 117,800		117,800			1	0.00 4,789.75 2,394.88
7	4402 9	218X148 1SF1G .7407 AC	2	DE PALMA DIANA 437 PENNINGTON AVE WATERFORD NJ 437 PENNINGTON AVENUE	08089 PV / 29	48,300 118,400 166,700		166,700	W1 1		1	250.00 6,528.02 3,264.01
8	4402 10	152X125 2SF1G .4362 AC	2	CHAVEZ ADAN & ADRIANA 429 PENNINGTON AVENUE WATERFORD WORKS NJ 429 PENNINGTON AVENUE	08089 PV / 29	42,500 116,300 158,800		158,800			1	0.00 6,456.81 3,228.41
9	4402 11	75X163 1SCB .2806 AC	2	PERRY COLLEEN L 425 PENNINGTON AVE WATERFORD, NJ 425 PENNINGTON AVENUE	08089 RV / 29	36,300 75,600 111,900		111,900			1	0.00 4,549.85 2,274.93
10	4402 13	.46 ACRES 2SF1G 12,14 .4600 AC	2	GERBER WILLIAM 114 OAK STREET WATERFORD NJ 442 SWEET PEPPER DRIVE	08089 PV / 29	43,100 94,100 137,200		137,200			1	0.00 5,578.55 2,789.28
11	4402 15	95X198 1SF .4318 AC	2	FINKBEINER MARY GAYLE & JOHN W PO BOX 609 WOODBINE NJ 119 OAK STREET	08270 PV / 29	39,700 198,400 238,100		238,100			1	0.00 9,681.15 4,840.58
12	4402 16	0.3780AC 1S-F .3780 AC	2	HIGGINS WAYNE J & BARBARA A 115 OAK STREET WATERFORD NJ 115 OAK STREET	08089 PV / 29	39,100 89,900 129,000		129,000	S1 2		1	250.00 4,995.14 2,497.57
13	4402 17	0.4000AC 2SF1G .4000 AC	2	IULIUCCI JEFFREY P & ANGELA C 111 OAK STREET WATERFORD NJ 111 OAK STREET	08089 PV / 29	41,200 103,400 144,600		144,600			1	0.00 5,879.44 2,939.72
14	4403 1	1.32 AC 1SBR 2 1.3200 AC	15D	CHRIST THE REDEEMER PARISH ATCO NJ 318 CARL HASSELHAN DRIVE ATCO NJ 450 PENNINGTON AVENUE	08004 PV / 29	53,900 532,700 586,600		*Exempt*			2	0.00 0.00 0.00
Page Totals				S1 250	W1 250	482,600 1,298,300	0	1,780,900				Block: 4403 Lot: 1

1	2	3	4	5	6	7	8	9	10	11		
Line	Block No Lot No. Qualification Account #	Land Dimensions Building Description Additional Lots Acreage	Prop Class	Owner's Name Address City State Property Location	Billing Code Zip Code Zoning/Tax Map Pg	Value Land Improvemnt Total	Exemptions Code Amount	Net Taxable Value	Deductions Code No Owners	Special Tax Codes	Num Units	Deduction Amt 2020 Tax 2021 1st
1	4403 3	3.39 ACRES 3.3900 AC	15D	INDEPENDENT CLUB OF WATERFORD 4 CHERYL ANN COURT BERLIN, NJ 436 PENNINGTON AVENUE	08009 PV / 29	69,500 0 69,500		*Exempt*			1	0.00 0.00 0.00
2	4403 4.01	2.92 AC 2.9200 AC	15D	WATERFORD CATHOLIC MEN'S PO BOX 446 WATERFORD, NJ 157 OAK STREET	08089 PV / 29	54,600 373,200 427,800		*Exempt*			1	0.00 0.00 0.00
3	4403 5	150X150 1SS .5165 AC	2	WALDRON DANIEL M & HENNESSEY KERIAN 141 OAK STREET WATERFORD WORKS NJ 141 OAK STREET	08089 PV / 29	43,000 102,700 145,700		145,700			1	0.00 5,924.16 2,962.08
4	4403 6	150X100 1SCBS .3444 AC	2	MASCINO DARLENE MARIE & ANTHONY 424 PENNINGTON AVE WATERFORD NJ 424 PENNINGTON AVENUE	08089 PV / 29	38,500 69,600 108,100		108,100			1	0.00 4,395.35 2,197.68
5	4404 1	2.20 AC WINSLOW 4729-2 2.2000 AC	1	GIOVETSIS PANTELIS 425 PENNINGTON AVENUE WATERFORD NJ 420 PENNINGTON AVENUE	08089 PV / 29	51,100 0 51,100		51,100			1	0.00 2,077.73 1,038.87
6	4404 2	233X150 ASSESS IN WINSLOW .8023 AC	1	COZZI GEORGE A PO BOX 587 WATERFORD NJ MAIN STREET	08089 PV / 29	0 0 0		0			1	0.00 0.00 0.00
7	4404 3	200X150 .6887 AC	2	REVER ROY R JR & DARLEEN M 412 PENNINGTON AVENUE WATERFORD NJ 412 PENNINGTON AVENUE	08089 PV / 29	42,800 164,400 207,200		207,200			1	0.00 8,424.75 4,212.38
8	4404 4	55X75 .0947 AC	1	KHAN, OMAIRA RAMOS- & ROBLES, JOSE 408 PENNINGTON AVE WATERFORD, NJ 406 PENNINGTON AVENUE	08089 PV / 29	500 0 500		500			1	0.00 20.33 10.17
9	4405 1	.428AC 1SF .4280 AC	2	ADDA JOS F III & WESTON DONNA 124 OAK STREET WATERFORD NJ 124 OAK STREET	08089 PV / 29	39,400 123,000 162,400		162,400			1	0.00 6,603.18 3,301.59
10	4405 2	65X153 1SF .2283 AC	2	MADDEN PATRICIA 128 OAK STREET WATERFORD WORKS NJ 128 OAK STREET	08089 PV / 29	35,400 88,300 123,700		123,700			1	0.00 5,029.64 2,514.82
11	4405 3	0.4476AC 1SFR .4476 AC	15D	THE GOOD SHEPARD'S CHURCH OF FAITH- 727 CHATSWORTH ROAD TABERNACLE NJ 421 PENNINGTON AVENUE	08088 PV / 29	33,800 132,800 166,600		*Exempt*			1	0.00 0.00 0.00
12	4405 4	.42AC 1SF .4200 AC	2	IVINS LIONEL J & BETTY JEAN 417 PENNINGTON AVENUE WATERFORD NJ 417 PENNINGTON AVENUE	08089 PV / 29	43,900 95,800 139,700		139,700	V1 1		1	250.00 5,430.20 2,715.10
13	4405 5	1.46AC 2SF1G 1.4600 AC	2	DIRKES DOUGLAS W & ROSEMARY E 411 PENNINGTON AVENUE WATERFORD NJ 411 PENNINGTON AVENUE	08089 PV / 29	55,400 132,300 187,700		187,700	V1 1		1	250.00 7,381.88 3,690.94
14	4405 7	100X50 6 .1148 AC	15E	ST MARKS EPISCOPAL CHURCH PO BOX 443 HAMMONTON NJ 412 SWEET PEPPER DRIVE	08037 PV / 29	1,000 0 1,000		*Exempt*			1	0.00 0.00 0.00
Page Totals			V2 500			350,000 776,100	0	1,126,100				Block: 4405 Lot: 7

1	2	3	4	5	6	7	8	9	10	11		
Line	Block No Lot No. Qualification Account #	Land Dimensions Building Description Additional Lots Acreage	Prop Class	Owner's Name Address City State Property Location	Billing Code Zip Code Zoning/Tax Map Pg	Value Land Improvemnt Total	Exemptions Code Amount	Net Taxable Value	Deductions Code No Owners	Special Tax Codes	Num Units	Deduction Amt 2020 Tax 2021 1st
1	4405 8	50X50 .0574 AC	1	PANGIA ALBERT PO BOX 70 ATCO NJ 408 SWEET PEPPER DRIVE	08004 PV / 29	400 0 400		400			1	0.00 16.26 8.13
2	4405 9	0.036 AC .0360 AC	15C	TOWNSHIP OF WATERFORD 2131 AUBURN AVENUE ATCO NJ WILLOW ST REAR	08004 PV / 29	100 0 100		*Exempt*			1	0.00 0.00 0.00
3	4406 1	2.15 AC : 4409,1 2.1500 AC	1	CONTE J A JR & M J & EUGENE & C M 1117 OLD WHITE HORSE PIKE WATERFORD NJ PINE AVENUE	08089-1811 RV / 29	5,400 0 5,400		5,400			1	0.00 219.56 109.78
4	4407 1	0.913 AC .9130 AC	1	CONTE E & C M & CONTE MARY 1117 OLD WHITE HORSE PIKE WATERFORD NJ 13 PINE STREET	08089 PV / 28	2,300 0 2,300		2,300			1	0.00 93.52 46.76
5	4407 2	5.56 AC : 4408,2: 4411,2 5.5600 AC	1	CONTE MARY JEAN 1117 OLD WHITE HORSE PIKE WATERFORD NJ OLD WHITE HORSE PIKE	08089 PV / 28	13,900 0 13,900		13,900			1	0.00 565.17 282.59
6	4408 1	2.06 AC 2.0600 AC	1	CONTE E & C M & CONTE MARY 1117 OLD WHITE HORSE PIKE WATERFORD NJ 27 PEACH STREET	08089 PV / 28	5,200 0 5,200		5,200			1	0.00 211.43 105.72
7	4410 1	2.23 ACRES 2.2300 AC	1	WATSON HERBERT J JR & ELIZABETH A 1123 OLD WHITE HORSE PIKE WATERFORD WORKS NJ 108 OAK STREET	08089 RV / 29	5,600 0 5,600		5,600			1	0.00 227.70 113.85
8	4410 2	.43 AC 2SF1G .4300 AC	2	PLUCK PAULA-ANGELA 118 OAK STREET WATERFORD NJ 118 OAK STREET	08089-1820 PV / 29	43,700 74,900 118,600		118,600			1	0.00 4,822.28 2,411.14
9	4411 1	1.92 AC 1.9200 AC	1	CONTE MARY J 1117 OLD WHITE HORSE PIKE WATERFORD WORKS NJ 27 OAK STREET	08089 PV / 28	2,600 0 2,600		2,600			1	0.00 105.72 52.86
10	4501 1	29.21 AC 29.2100 AC	15C	STATE OF NEW JERSEY PO BOX 402 TRENTON, NJ 1876 COLLINGS AVENUE	08625 RC / 28	29,200 0 29,200		*Exempt*			1	0.00 0.00 0.00
11	4501 2	42.68 AC 42.6800 AC	1	MECHESCATUXEN CORP C/O C R MASSEE 1837 ARROWHEAD DRIVE WATERFORD NJ 943 OLD WHITE HORSE PIKE	08089 RC / 28	34,100 0 34,100		34,100			1	0.00 1,386.51 693.26
12	4501 3	3.20 AC 3.2000 AC	2	AMATUZIO CHARLES JR & MARIA 1897 BISBEE AVENUE WATERFORD NJ 1897 BISBEE AVENUE	08089 RR / 28	61,000 117,100 178,100		178,100			1	0.00 7,241.55 3,620.78
13	4501 4	3.26 AC 3.2600 AC	2	AMATUZIO CHARLES J SR 1881 BISBEE AVENUE WATERFORD NJ 1881 BISBEE AVENUE	08089 RR / 28	61,300 121,300 182,600		182,600	V1 2		1	250.00 7,174.52 3,587.26
14	4501 5	3.12 AC 3.1200 AC	1	AMATUZIO CHARLES JR 1897 BISBEE AVENUE WATERFORD NJ 1873 BISBEE AVENUE	08089 RR / 28	30,600 0 30,600		30,600			1	0.00 1,244.20 622.10
Page Totals				V1 250		266,100 313,300	0	579,400				Block: 4501 Lot: 5

1	2	3	4	5	6	7	8	9	10	11		
Line	Block No Lot No. Qualification Account #	Land Dimensions Building Description Additional Lots Acreage	Prop Class	Owner's Name Address City State Property Location	Billing Code Zip Code Zoning/Tax Map Pg	Value	Exemptions Code Amount	Net Taxable Value	Deductions Code No Owners	Special Tax Codes	Num Units	Deduction Amt 2020 Tax 2021 1st
						Land Improvemnt Total						
1	4501 6	2.90 AC 1SF	2	AMATUZIO SUSAN J & HOLLY 1863 BISBEE AVENUE WATERFORD NJ 1863 BISBEE AVENUE	08089 RR / 28	59,500 91,000 150,500		150,500			1	0.00 6,119.33 3,059.67
2	4501 7	6 AC 2SF	2	COCKERILL FRANK E & ANTHONY KAREN 1835 BISBEE AVENUE WATERFORD NJ 1851 BISBEE AVENUE	08089 RR / 28	65,000 179,200 244,200		244,200			1	0.00 9,929.17 4,964.59
3	4501 8	6.0 AC 2SF	2	ANTHONY WILLIAM J & CATHERINE M 1835 BISBEE AVENUE WATERFORD NJ 1835 BISBEE AVENUE	08089 RR / 28	65,000 208,700 273,700		273,700			1	0.00 11,128.64 5,564.32
4	4501 9	238.7X183 1.0028 AC	2	FRANCHETTI JOSEPH M & DANIELLE M 1811 BISBEE AVE WATERFORD NJ 1819 BISBEE AVENUE	08089 RR / 28	20,000 1,400 21,400		21,400			1	0.00 870.12 435.06
5	4501 10	195X182 1SF1G	2	FRANCHETTI JOSEPH M & DANIELLE M 1811 BISBEE AVE WATERFORD NJ 1811 BISBEE AVENUE	08089 RR / 28	47,700 169,200 216,900		216,900			1	0.00 8,819.15 4,409.58
6	4501 11	260 X 182 1SF	2	CONTE LOUIS J & EILEEN C 1022 OLD WHITE HORSE PIKE WATERFORD NJ 1022 OLD WHITE HORSE PIKE	08089-1813 RR / 28	48,900 150,600 199,500		199,500	V1 2		1	250.00 7,861.67 3,930.84
7	4501 12	5.31 AC 2SFR1G	2	MANCINI DOMENIC DARRYL JR 1006 OLD WHITE HORSE PIKE WATERFORD NJ 1006 OLD WHITE HORSE PIKE	08089 RR / 28	63,700 117,300 181,000		181,000			1	0.00 7,359.46 3,679.73
8	4501 13	100X640 2SF1G	2	SINGLETARY MARIE 998 OLD WHITE HORSE PIKE WATERFORD NJ 998 OLD WHITE HORSE PIKE	08089 RR / 28	47,100 96,600 143,700		143,700			1	0.00 5,842.84 2,921.42
9	4501 14	125X396 2SF	2	DIGENNI MICHAEL J 994 OLD WHITE HORSE PIKE WATERFORD WORKS NJ 994 OLD WHITE HORSE PIKE	08089 RR / 28	45,600 117,400 163,000		163,000			1	0.00 6,627.58 3,313.79
10	4501 15	6.00 ACS 6.0000 AC	2	FERGUSON RALPH A & LYNN B 990 OLD WHITE HORSE PIKE WATERFORD NJ 990 OLD WHITE HORSE PIKE	08089 RR / 28	61,600 125,300 186,900		186,900			1	0.00 7,599.35 3,799.68
11	4501 16	6.74 AC 2SF1G	2	OLSON KEVIN & ALICIA 986 OLD WHITE HORSE PIKE WATERFORD NJ 986 OLD WHITE HORSE PIKE	08089 RR / 28	78,700 100,500 179,200		179,200			1	0.00 7,286.27 3,643.14
12	4501 17	11.95 AC 2SF1G	2	PINO MARIE 980 OLD WHITE HORSE PIKE WATERFORD NJ 980 OLD WHITE HORSE PIKE	08089 RR / 28	79,900 185,400 265,300		265,300			1	0.00 10,787.10 5,393.55
13	4501 19	0.84 AC .8400 AC	1	HANYECZ LOUIS J & HEINZINGER MARY E 1816 COLLINGS AVENUE WATERFORD NJ 914 OLD WHITE HORSE PIKE	08089 R1 / 28	45,600 0 45,600		45,600			1	0.00 1,854.10 927.05
14	4501 20	3.50 AC 1SF	2	HEINZINGER MARY ELLEN & HANYECZ LOU 1816 COLLINGS AVENUE WATERFORD WORKS NJ 1816 COLLINGS AVENUE	08089 R1 / 28	62,500 153,900 216,400		216,400			1	0.00 8,798.82 4,399.41
Page Totals			V1 250			790,800 1,696,500	0	2,487,300				Block: 4501 Lot: 20

1	2	3	4	5	6	7	8	9	10	11		
Line	Block No Lot No. Qualification Account #	Land Dimensions Building Description Additional Lots Acreage	Prop Class	Owner's Name Address City State Property Location	Billing Code Zip Code Zoning/Tax Map Pg	Value	Exemptions Code Amount	Net Taxable Value	Deductions Code No Owners	Special Tax Codes	Num Units	Deduction Amt 2020 Tax 2021 1st
						Land Improvemnt Total						
1	4502 1	670X235 3.6146 AC	1	AMATUZIO CHARLES JR & MARIA 1897 BISBEE AVENUE WATERFORD NJ 1061 MIDDLE AVENUE	08089 RR / 28	13,100 0 13,100		13,100			1	0.00 532.65 266.33
2	4502 2	200X700 3.2140 AC	2	GLEASON JOSEPH P 1067 MIDDLE AVENUE WATERFORD NJ 1067 MIDDLE AVENUE	08089 RR / 28	61,100 127,600 188,700		188,700			1	0.00 7,672.54 3,836.27
3	4502 3	175X670 2SF2G 2.6917 AC	2	CREAGH SEAN 1071 MIDDLE AVENUE WATERFORD WORKS NJ 1071 MIDDLE AVENUE	08089 RR / 28	58,500 175,800 234,300		234,300			1	0.00 9,526.64 4,763.32
4	4502 4	11.42 AC 1.5SF1G 11.4200 AC	2	GUMBA RALPH J JR & KAREN M 1079 MIDDLE AVE WATERFORD WORKS NJ 1079 MIDDLE AVENUE	08089 RR / 28	86,100 279,400 365,500		365,500			1	0.00 14,861.23 7,430.62
5	4502 5	6.34 AC 1SF2G 6.3400 AC	2	MANERO JANICE A 1087 MIDDLE AVENUE WATERFORD NJ 1087 MIDDLE AVENUE	08089-1906 AG / 28	65,900 127,300 193,200		193,200			1	0.00 7,855.51 3,927.76
6	4502 6	100X200 2SF1G .4591 AC	2	LANCASTER KATHLEEN I 1097 MIDDLE AVENUE WATERFORD NJ 1097 MIDDLE AVENUE	08089 AG / 28	45,000 133,200 178,200		178,200	S1 W1	1	1	500.00 6,745.61 3,372.81
7	4502 7	6.09 AC 1.5S 6.0900 AC	2	WALKWITZ IVY L 1105 MIDDLE AVENUE WATERFORD WORKS NJ 1105 MIDDLE AVENUE	08089 AG / 28	62,500 200,800 263,300		263,300			1	0.00 10,705.78 5,352.89
8	4502 8	100X200 1SF .4591 AC	2	KAUFMAN DONNA G & FLYNN BRADFORD 1109 MIDDLE AVENUE WATERFORD NJ 1109 MIDDLE AVENUE	08089-1906 AG / 28	41,300 116,400 157,700		157,700			1	0.00 6,412.08 3,206.04
9	4502 9	185X127 2SF .5394 AC	2	WHITE DOUGLAS B 1868 LANCASTER LANE WATERFORD, NJ 1868 LANCASTER LANE	08089 AG / 28	50,000 137,500 187,500		187,500			1	0.00 7,623.75 3,811.88
10	4502 10	6.60 ACRES 6.6000 AC	2	BARTON TIMOTHY R & DEBRA MASON 1121 MIDDLE AVENUE WATERFORD NJ 1121 MIDDLE AVENUE	08089 AG / 28	74,000 166,900 240,900		240,900			1	0.00 9,794.99 4,897.50
11	4502 11	6.77 ACRES 6.7700 AC	2	SOFIELD JAMES L 1131 MIDDLE AVE WATERFORD NJ 1131 MIDDLE AVENUE	08089 AG / 28	70,700 121,100 191,800		191,800			1	0.00 7,798.59 3,899.30
12	4502 12	70.60 AC 70.6000 AC	15C	STATE OF NEW JERSEY PO BOX 402 TRENTON, NJ 1647 ARROWHEAD DRIVE	08625 AG / 28	803,000 330,000 1,133,000		*Exempt*			1	0.00 0.00 0.00
13	4502 13	1 ACRE 1SB 1.0000 AC	3A	GITHENS RANDY H & CAROL M 1034 CHEW ROAD WATERFORD NJ 1034 CHEW ROAD	08089 PV / 28	45,000 149,300 194,300		194,300			1	0.00 7,900.24 3,950.12
14	4502 13 QFARM	11.85 ACRES 11.8500 AC	3B	GITHENS RANDY H & CAROL M 1034 CHEW ROAD WATERFORD WORKS NJ 1034 CHEW ROAD	08089 PV / 28	3,300 0 3,300		3,300			1	0.00 138.24 69.12
Page Totals				S1 250	W1 250	676,500 1,735,300	0	2,411,800				Block: 4502 Lot: 13

1	2	3	4	5	6	7	8	9	10	11		
Line	Block No Lot No. Qualification Account #	Land Dimensions Building Description Additional Lots Acreage	Prop Class	Owner's Name Address City State Property Location	Billing Code Zip Code Zoning/Tax Map Pg	Value	Exemptions Code Amount	Net Taxable Value	Deductions Code No Owners	Special Tax Codes	Num Units	Deduction Amt 2020 Tax 2021 1st
						Land Improvemnt Total						
1	4502 14	1.70 AC 2SFB 1.7000 AC	2	LERZA MARIA A & ANTHONY T JR 1006 CHEW ROAD WATERFORD NJ 1006 CHEW ROAD	08089 PV / 28	46,100 218,500 264,600		264,600			1	0.00 10,758.64 5,379.32
2	4502 15	100 X 175 1SF1G .4017 AC	2	DE PALMA RICHARD M & MARYANN 1014 CHEW ROAD WATERFORD NJ 1014 CHEW ROAD	08089-1936 PV / 28	39,300 115,200 154,500		154,500			1	0.00 6,281.97 3,140.99
3	4502 16	0.31 AC 2SF .3100 AC	2	ZARRELLA MICHAEL A & MICHELLE L 1158 OLD WHITE HORSE PIKE WATERFORD NJ 1158 OLD WHITE HORSE PIKE	08089 PV / 28	34,200 117,900 152,100		152,100			1	0.00 6,184.39 3,092.20
4	4502 17	3.2 AC 2SF 3.2000 AC	2	MILLER DEREK L & KRISTINE M 1154 OLD WHITE HORSE PIKE WATERFORD WORKS NJ 1154 OLD WHITE HORSE PIKE	08089 PV / 28	50,400 136,900 187,300		187,300			1	0.00 7,615.62 3,807.81
5	4502 18	0.33 AC 1SF .3300 AC	3A	POPE JAMES J & JOAN M 1146 OLD WHITE HORSE PIKE WATERFORD NJ 1146 OLD WHITE HORSE PIKE	08089 PV / 28	45,000 148,200 193,200		193,200			1	0.00 7,855.51 3,927.76
6	4502 18 QFARM	9.67 AC 9.6700 AC	3B	POPE JAMES J & JOAN M 1146 OLD WHITE HORSE PIKE WATERFORD NJ 1146 OLD WHITE HORSE PIKE	08089 PV / 28	6,200 0 6,200		6,200			1	0.00 256.16 128.08
7	4502 19	20.00 AC 20.0000 AC	15C	TOWNSHIP OF WATERFORD 2131 AUBURN AVE ATCO NJ 1130 OLD WHITE HORSE PIKE	08004 RC / 28	291,200 169,100 460,300		*Exempt*			1	0.00 0.00 0.00
8	4502 20	20.02 AC ELEMENTARY SCHO 20.0200 AC	15A	WATERFORD BOARD OF EDUCATION 934 LINCOLN AVENUE ATCO NJ 1106 OLD WHITE HORSE PIKE	08004-1325 RPF / 28	250,000 8,914,400 9,164,400		*Exempt*			1	0.00 0.00 0.00
9	4502 21	6.12 ACRES 1S 6.1200 AC	2	EPPOLITE VICKIE LEE 1869 LANCASTER LANE WATERFORD NJ 1869 LANCASTER LANE	08089 AG / 28	65,300 142,700 208,000		208,000			1	0.00 8,457.28 4,228.64
10	4502 22	169X257 .9971 AC	2	ARENA STEPHEN 1859 LANCASTER LANE WATERFORD 1859 LANCASTER LANE	08089 PV / 28	45,200 119,500 164,700		164,700			1	0.00 6,696.70 3,348.35
11	4502 23	2.01 ACRES 2.0100 AC	2	BURNS CHARLES J JR 1847 LANCASTER LANE WATERFORD NJ 1847 LANCASTER LANE	08089 PV / 28	50,100 108,700 158,800		158,800			1	0.00 6,456.81 3,228.41
12	4502 24	1 AC 1.0000 AC	2	MACCARELLA ROBERT A SR 1088 OLD WHITE HORSE PIKE WATERFORD NJ 1821 LANCASTER DRIVE	08089 PV / 28	45,000 10,800 55,800		55,800			1	0.00 2,268.83 1,134.42
13	4502 25	1 AC 1.0000 AC	1	MACCARELLA ROBERT A JR 812 MAPLE AVE ATCO NJ 1811 LANCASTER DRIVE	08004 PV / 28	45,000 0 45,000		45,000			1	0.00 1,829.70 914.85
14	4502 26	3.64 ACRES 1SF1G 3.6400 AC	2	MACCARELLA ROBERT A SR & FRANK S JR 1088 OLD WHITE HORSE PIKE WATERFORD NJ 1088 OLD WHITE HORSE PIKE	08089 PV / 28	52,400 66,400 118,800		118,800			1	0.00 4,830.41 2,415.21
Page Totals						524,200 1,184,800	0	1,709,000				Block: 4502 Lot: 26

1	2	3	4	5	6	7	8	9	10	11		
Line	Block No Lot No. Qualification Account #	Land Dimensions Building Description Additional Lots Acreage	Prop Class	Owner's Name Address City State Property Location	Billing Code Zip Code Zoning/Tax Map Pg	Value	Exemptions Code Amount	Net Taxable Value	Deductions Code No Owners	Special Tax Codes	Num Units	Deduction Amt 2020 Tax 2021 1st
						Land Improvemnt Total						
1	4502 27	7.14 ACRES 7.1400 AC	2	RANIA ARMAND & GILLESPIE KIMBERLY 1084 OLD WHITE HORSE PIKE WATERFORD WORKS NJ 1084 OLD WHITE HORSE PIKE	08089 RV / 28	59,800 213,900 273,700		273,700			1	0.00 11,128.64 5,564.32
2	4502 28	2.47 ACRES 2.4700 AC	2	MCCURRY PATRICK & KAREN 1082 OLD WHITE HORSE PK WATERFORD NJ 1082 OLD WHITE HORSE PIKE	08089 PV / 28	44,500 171,900 216,400		216,400			1	0.00 8,798.82 4,399.41
3	4502 29	1.00 AC 2SF 1.0000 AC	2	DAVENPORT JOHN W JR 1076 OLD WHITE HORSE PIKE WATERFORD WORKS NJ 1076 OLD WHITE HORSE PIKE	08089 PV / 28	40,500 82,700 123,200		123,200			1	0.00 5,009.31 2,504.66
4	4502 30	8.88 AC 2SFR2G 8.8800 AC	2	KAUFMAN KEVIN M SR 1070 OLD WHITE HORSE PIKE WATERFORD WORKS NJ 1070 OLD WHITE HORSE PIKE	08089 RV / 28	63,500 136,800 200,300		200,300			1	0.00 8,144.20 4,072.10
5	4502 31	118X369 1SF1G .9996 AC	2	MACCARELLA CARMEN & FLORENCE 1062 OLD WHITE HORSE PIKE WATERFORD NJ 1062 OLD WHITE HORSE PIKE	08089 PV / 28	40,500 173,500 214,000		214,000			1	0.00 8,701.24 4,350.62
6	4502 32	7 AC 7.0000 AC	15F	SPARKMAN ROBERT W & DENISE M 1052 OLD WHITE HORSE PIKE WATERFORD WORKS NJ 1052 OLD WHITE HORSE PIKE	08089 RR / U8	65,000 211,200 276,200		*Exempt*			1	0.00 10,980.29 5,490.15
7	4502 33	0.75 AC .7500 AC	2	DAVIS ROBERT E JR & COLLEEN 1036 OLD WHITE HORSE PIKE WATERFORD NJ 1036 OLD WHITE HORSE PIKE	08089 RR / 28	44,600 130,800 175,400		175,400			1	0.00 7,131.76 3,565.88
8	4502 34	3.20 AC 1SF 3.2000 AC	2	LUSTIG ANGELA 1814 BISBEE AVENUE WATERFORD NJ 1814 BISBEE AVENUE	08089 RR / 20	56,500 187,100 243,600		243,600			1	0.00 9,904.78 4,952.39
9	4502 35	3.2 AC 1SF2G 3.2000 AC	2	FALCONI VICTORIA L 1832 BISBEE AVENUE WATERFORD NJ 1832 BISBEE AVENUE	08089 RR / 28	61,000 230,100 291,100		291,100			1	0.00 11,836.13 5,918.07
10	4502 36	3.20 AC 3.2000 AC	2	MORRISON DAMION & NALE JANUARY 1852 BISBEE AVENUE WATERFORD WORKS NJ 1852 BISBEE AVENUE	08089 RR / 28	61,000 161,200 222,200		222,200			1	0.00 9,034.65 4,517.33
11	4502 37	1 AC 2SF1G 1.0000 AC	3A	WAGNER KEITH & SUZANNE R 1862 BISBEE AVENUE WATERFORD WORKS NJ 1862 BISBEE AVE	08089 RR / U8	50,000 224,500 274,500		274,500			1	0.00 11,161.17 5,580.59
12	4502 37 QFARM	7.74 AC 7.7400 AC	3B	WAGNER KEITH & SUZANNE R 1862 BISBEE AVENUE WATERFORD WORKS NJ 1862 BISBEE AVE	08089 RR / 28	1,300 0 1,300		1,300			1	0.00 56.92 28.46
13	4502 38 16	5.5 AC 2SF1G 5.5000 AC	2	THOMSON DOLORES & DOUGLAS E 1884 BISBEE AVE WATERFORD NJ 1884 BISBEE AVENUE	08089 RR / 28	71,300 208,900 280,200		280,200			1	0.00 11,392.93 5,696.47
14	4601 1	11.58 AC 2 11.5800 AC	15C	TOWNSHIP OF WATERFORD 2131 AUBURN AVE ATCO NJ 817 BURNT MILL ROAD	08004 RR / 28	29,000 0 29,000		*Exempt*			1	0.00 0.00 0.00
Page Totals						594,500 1,921,400	0	2,515,900				Block: 4601 Lot: 1

1	2	3	4	5	6	7	8	9	10	11		
Line	Block No Lot No. Qualification Account #	Land Dimensions Building Description Additional Lots Acreage	Prop Class	Owner's Name Address City State Property Location	Billing Code Zip Code Zoning/Tax Map Pg	Value	Exemptions Code Amount	Net Taxable Value	Deductions Code No Owners	Special Tax Codes	Num Units	Deduction Amt 2020 Tax 2021 1st
						Land Improvemnt Total						
1	4601 3	5 AC 5.0000 AC	1	GOODLOE ROSETTA 3016 W OUTER DRIVE DETROIT MI 825 BURNT MILL ROAD	48221 RR / 28	12,500 0 12,500		12,500			1	0.00 508.25 254.13
2	4601 4	9.83 AC 5 9.8300 AC	15C	TOWNSHIP OF WATERFORD 2131 AUBURN AVE ATCO NJ 831 BURNT MILL ROAD	08004 RR / 28	24,600 0 24,600		*Exempt*			1	0.00 0.00 0.00
3	4601 6	4.91 AC 4.9100 AC	1	GUNN WALTER F 44 HARBOURTON WOODSVILLE PENNINGTON, NJ 847 BURNT MILL ROAD	08534 RR / 28	12,300 0 12,300		12,300			1	0.00 500.12 250.06
4	4601 7	4.91 AC 4.9100 AC	1	SINELNIK ALEXANDER 272 S WHITE HORSE PIKE BERLIN NJ 855 BURNT MILL ROAD	08009 RR / 28	8,600 0 8,600		8,600			1	0.00 349.68 174.84
5	4601 8	5.55 AC 5.5500 AC	1	MARESSA JOSEPH A JR 185 W WHITE HORSE PIKE BERLIN NJ 863 BURNT MILL ROAD	08009 RR / 28	8,300 0 8,300		8,300			1	0.00 337.48 168.74
6	4601 9	29.90 AC 29.9000 AC	1	SARAPPA JOHN J 4 N SECOND ST WATERFORD NJ 788 OLD WHITE HORSE PIKE	08089 RR / 28	29,900 0 29,900		29,900			1	0.00 1,215.73 607.87
7	4601 10 QFARM	36.72 AC 36.7200 AC	3B	SARAPPA JOHN J 4 N SECOND ST WATERFORD NJ 800 OLD WHITE HORSE PIKE	08089 RR / 28	27,400 0 27,400		27,400			1	0.00 1,122.22 561.11
8	4601 11	1 AC RF1G 1.0000 AC	3A	CAMPBELL, ROBERT E. & FRANCES S. 812 OLD WHITE HORSE PIKE WATERFORD WORKS NJ 812 OLD WHITE HORSE PIKE	08089 RR / 28	50,000 112,200 162,200		162,200			1	0.00 6,595.05 3,297.53
9	4601 11 QFARM	13.30 AC 13.3000 AC	3B	CAMPBELL, ROBERT E. & FRANCES S. 812 OLD WHITE HORSE PIKE WATERFORD WORKS NJ 812 OLD WHITE HORSE PIKE	08089 RR / 28	8,500 0 8,500		8,500			1	0.00 353.74 176.87
10	4601 13	5.31 AC 12 5.3100 AC	1	HYDER DONNA 852 OLD WHITE HORSE PIKE WATERFORD, NJ MILL ROAD	08089 RR / 28	50,100 0 50,100		50,100			1	0.00 2,037.07 1,018.54
11	4601 14	10.13 AC 10.1300 AC	15C	STATE OF NEW JERSEY PO BOX 402 TRENTON NJ 839 MIDDLE AVENUE	08625 PD / 28	10,100 0 10,100		*Exempt*			1	0.00 0.00 0.00
12	4601 15	9.45 AC 9.4500 AC	1	SAVAGE STEWART A & MARION S 866 OLD WHITE HORSE PIKE WATERFORD NJ 861 MIDDLE AVENUE	08089 RR / 28	17,700 0 17,700		17,700			1	0.00 719.68 359.84
13	4601 16.01	1.0 AC 1.0000 AC	3A	HESINGTON DARREN S 1275 FREIDRIECHSTADT AVE WOODBINE, NJ 888 OLD WHITE HORSE PIKE	08270 RR / 28	50,000 305,400 355,400		355,400			1	0.00 14,450.56 7,225.28
14	4601 16.01 QFARM	22.7 AC 22.7000 AC	3B	HESINGTON DARREN S 1275 FREIDRIECHSTADT AVE WOODBINE, NJ 888 OLD WHITE HORSE PIKE	08270 RR / 28	9,300 0 9,300		9,300			1	0.00 386.27 193.14
Page Totals						284,600 417,600	0	702,200				Block: 4601 Lot: 16.01

1	2	3	4	5	6	7	8	9	10	11		
Line	Block No Lot No. Qualification Account #	Land Dimensions Building Description Additional Lots Acreage	Prop Class	Owner's Name Address City State Property Location	Billing Code Zip Code Zoning/Tax Map Pg	Value	Exemptions Code Amount	Net Taxable Value	Deductions Code No Owners	Special Tax Codes	Num Units	Deduction Amt 2020 Tax 2021 1st
						Land Improvemnt Total						
1	4601 17	15.68 AC 15.6800 AC	15C	STATE OF NEW JERSEY PO BOX 402 TRENTON, NJ 915 MIDDLE AVENUE	08625 PD / 28	15,700 0 15,700		*Exempt*			1	0.00 0.00 0.00
2	4601 18	140X110 1SF .3535 AC	2	CASSARIO LUKE J & NANCY G 1859 COLLINGS AVE WATERFORD NJ 1859 COLLINGS AVENUE	08089 RR / 28	45,000 91,100 136,100		136,100			1	0.00 5,533.83 2,766.92
3	4601 19	4.11 AC BARN 20 4.1100 AC	2	CASSARIO LUKE J & NANCY G 1859 COLLINGS AVENUE WATERFORD TWP NJ 1855 COLLINGS AVENUE	08089 RR / 28	65,500 8,200 73,700		73,700			1	0.00 2,996.64 1,498.32
4	4601 21	140X110 BI-LEVEL .3535 AC	2	CICCHINO SANDRA 1851 COLLINGS AVE WATERFORD NJ 1851 COLLINGS AVENUE	08089 RR / 28	45,000 115,100 160,100		160,100			1	0.00 6,509.67 3,254.84
5	4601 22	9.93 AC 2SF 9.9300 AC	2	IRWIN LEONARD S 1835 COLLINGS AVE WATERFORD NJ 1835 COLLINGS AVENUE	08089 RR / 28	82,300 108,200 190,500		190,500			1	0.00 7,745.73 3,872.87
6	4601 23	2.00 AC 1SF 2.0000 AC	2	MARZ JOHN A & MISTY R 1817 COLLINGS AVE WATERFORD, NJ 1817 COLLINGS AVENUE	08089 RR / 28	55,000 226,400 281,400		281,400			1	0.00 11,441.72 5,720.86
7	4601 24	1.23 AC 1S 1.2300 AC	2	SIMONE CLEMENT M JR 11 LOCUST AVENUE BERLIN NJ 1811 COLLINGS AVENUE	08009 R1 / 28	48,600 147,600 196,200		196,200			1	0.00 7,977.49 3,988.75
8	4601 25	109X430 1SFR 1.0760 AC	2	MESSINA CHARLES F & DIANE L 1807 COLLINGS AVE WATERFORD NJ 1807 COLLINGS AVENUE	08089 R1 / 28	50,400 136,000 186,400		186,400			1	0.00 7,579.02 3,789.51
9	4601 26	115X200 1S-F .5280 AC	2	MARTIN SHARON D PO BOX 542 WATERFORD NJ 910 OLD WHITE HORSE PIKE	08089-0542 R1 / 28	41,900 101,500 143,400		143,400			1	0.00 5,830.64 2,915.32
10	4601 27	105X200 1SF .4821 AC	2	LALLO BRIAN K & MILLER, CHRISTINE 906 OLD WHITE HORSE PIKE WATERFORD NJ 906 OLD WHITE HORSE PIKE	08089 R1 / 28	41,000 94,000 135,000		135,000			1	0.00 5,489.10 2,744.55
11	4601 28	105X200 2SF .4821 AC	2	GIBBENS FRANK 902 OLD WHITE HORSE PIKE WATERFORD WORKS NJ 902 OLD WHITE HORSE PIKE	08089 R1 / 28	40,500 140,400 180,900		180,900			1	0.00 7,355.39 3,677.70
12	4601 29	105X200 2SF1G .4821 AC	2	CHEW JOSEPH III 898 OLD WHITE HORSE PIKE WATERFORD WORKS NJ 898 OLD WHITE HORSE PIKE	08089 R1 / 28	41,000 138,600 179,600		179,600			1	0.00 7,302.54 3,651.27
13	4601 30	140X311 1SF .9995 AC	2	DE PALMA THOMAS J & JOAN C 894 OLD WHITE HORSE PIKE WATERFORD NJ 894 OLD WHITE HORSE PIKE	08089-1812 R1 / 28	42,500 101,600 144,100		144,100			1	0.00 5,859.11 2,929.56
14	4601 31	1.04 AC 1.0400 AC	2	MIDDLEMAN RYAN 896 OLD WHITE HORSE PIKE WATERFORD WORKS NJ 896 OLD WHITE HORSE PIKE	08089 R1 / 28	45,300 302,400 347,700		347,700			1	0.00 14,137.48 7,068.74
Page Totals						644,000 1,711,100	0	2,355,100				Block: 4601 Lot: 31

1	2	3	4	5	6	7	8	9	10	11		
Line	Block No Lot No. Qualification Account #	Land Dimensions Building Description Additional Lots Acreage	Prop Class	Owner's Name Address City State Property Location	Billing Code Zip Code Zoning/Tax Map Pg	Value	Exemptions Code Amount	Net Taxable Value	Deductions Code No Owners	Special Tax Codes	Num Units	Deduction Amt 2020 Tax 2021 1st
						Land Improvemnt Total						
1	4601 32	69X640 1SF 1.0138 AC	2	LAMAR LARRY 892 OLD WHITE HORSE PIKE WATERFORD WORKS, NJ 892 OLD WHITE HORSE PIKE	08089 R1 / 28	45,200 145,900 191,100		191,100			1	0.00 7,770.13 3,885.07
2	4601 33	49X122 .1372 AC	1	GOLDEN THERESA % KATHLEEN SZMIDT 605 OAK BOURNE WAY WOODSTOCK, GA 882 OLD WHITE HORSE PIKE	30188 RR / 28	6,500 0 6,500		6,500			1	0.00 264.29 132.15
3	4601 34	8.72 ACRES 2S 8.7200 AC	4A	HARRY FARMS HOLDINGS LLC 18 SOUTHWOOD DRIVE CHERRY HILL NJ 878 OLD WHITE HORSE PIKE	08003 RR / 28	84,600 1,000 85,600		85,600			1	0.00 3,480.50 1,740.25
4	4601 35	50X846 1SF .9711 AC	2	O'DONNELL LAWRENCE J 872 OLD WHITE HORSE PIKE WATERFORD NJ 872 OLD WHITE HORSE PIKE	08089 RR / 28	36,300 74,400 110,700		110,700			1	0.00 4,501.06 2,250.53
5	4601 36	4.56 AC 1SF 4.5600 AC	2	SAVAGE MARION S 866 OLD WHITE HORSE PIKE WATERFORD NJ 866 OLD WHITE HORSE PIKE	08089 RR / 28	58,900 152,800 211,700		211,700	W1 1		1	250.00 8,357.72 4,178.86
6	4601 38	150X633 1SF 37 2.1798 AC	2	SCHMIDT MARK A & CARISSA 856 OLD WHITE HORSE PIKE WATERFORD NJ 856 OLD WHITE HORSE PIKE	08089 RR / 28	50,400 172,000 222,400		222,400			1	0.00 9,042.78 4,521.39
7	4601 39	2.18 AC 2SF1G 2.1800 AC	2	HYDER DONNA 852 OLD WHITE HORSE PIKE WATERFORD NJ 852 OLD WHITE HORSE PIKE	08089 RR / 28	47,500 163,900 211,400		211,400			1	0.00 8,595.52 4,297.76
8	4601 40	125X190 1SF .5452 AC	2	WEISER PAUL R 846 OLD WHITE HORSE PIKE WATERFORD NJ 846 OLD WHITE HORSE PIKE	08089 RR / 28	40,100 95,900 136,000		136,000			1	0.00 5,529.76 2,764.88
9	4601 41	1.078 AC 1.0780 AC	1	MARELLA RICHARD & ROSALIE 836 OLD WHITE HORSE PIKE WATERFORD NJ REAR-OLD WH HORSE PIKE	08089-1808 RR / 28	14,500 0 14,500		14,500			1	0.00 589.57 294.79
10	4601 44	179X274 43 1.1259 AC	2	GRAVLIN ROSE MARIE R 840 OLD WHITE HORSE PIKE WATERFORD NJ 840 OLD WHITE HORSE PIKE	08089-1812 RR / 28	47,600 128,800 176,400		176,400			1	0.00 7,172.42 3,586.21
11	4601 46	1.98 AC 2SF 42,45 1.9800 AC	2	MARELLA RICHARD & ROSALIE 836 OLD WHITE HORSE PIKE WATERFORD NJ 836 OLD WHITE HORSE PIKE	08089 RR / 28	46,800 142,700 189,500		189,500			1	0.00 7,705.07 3,852.54
12	4601 47	203X175 2SF .8155 AC	2	MORINE NARVIS D 828 OLD WHITE HORSE PIKE WATERFORD WORKS NJ 828 OLD WHITE HORSE PIKE	08089 RR / 20	48,200 148,600 196,800		196,800			1	0.00 8,001.89 4,000.95
13	4601 48	7.50 AC 2SF1G 7.5000 AC	2	CZARKOWSKI STEPHEN & LORITA 780 OLD WHITE HORSE PIKE ATCO NJ 780 OLD WHITE HORSE PIKE	08004 RR / 28	61,300 84,600 145,900		145,900			1	0.00 5,932.29 2,966.15
14	4601 49	150X292 1SF 1.0055 AC	2	ALBERTSON JOHN T 502 ERIAL ROAD SICKLERVILLE NJ 766 OLD WHITE HORSE PIKE	08081 RR / 28	45,900 71,900 117,800		117,800			1	0.00 4,789.75 2,394.88
Page Totals				W1 250		633,800 1,382,500	0	2,016,300				Block: 4601 Lot: 49

1	2	3	4	5	6	7	8	9	10	11		
Line	Block No Lot No. Qualification Account #	Land Dimensions Building Description Additional Lots Acreage	Prop Class	Owner's Name Address City State Property Location	Billing Code Zip Code Zoning/Tax Map Pg	Value	Exemptions Code Amount	Net Taxable Value	Deductions Code No Owners	Special Tax Codes	Num Units	Deduction Amt 2020 Tax 2021 1st
						Land Improvemnt Total						
1	4601 50	3.68 AC 2SF1G 3.6800 AC	2	JONES LARRY B & PATRICIA L 752 OLD WHITE HORSE PIKE ATCO NJ 752 OLD WHITE HORSE PIKE	08004-2016 RR / 28	57,200 78,100 135,300		135,300			1	0.00 5,501.30 2,750.65
2	4601 51	7.51 AC 1.5SF 7.5100 AC	2	KARBACH KAREN A. 760 OLD WHITE HORSE PIKE ATCO NJ 760 OLD WHITE HORSE PIKE	08004 RR / 28	74,300 173,800 248,100		248,100			1	0.00 10,087.75 5,043.88
3	4601 52	10.72 AC 10.7200 AC	1	ALBERTSON JOHN T 502 ERIAL ROAD SICKLERVILLE NJ 774 OLD WHITE HORSE PIKE	08081 RR / 28	26,800 0 26,800		26,800			1	0.00 1,089.69 544.85
4	4601 53	235X600 3.2369 AC	1	PUBLIC SERVICE ELECTRIC & GAS CO 80 PARK PLAZA - TAX DEPT. NEWARK NJ OLD WHITE HORSE PIKE	07101 RR / 28	5,400 0 5,400		5,400			1	0.00 219.56 109.78
5	4701 1	465.21 AC 2.3 465.2100 AC	15C	STATE OF NEW JERSEY PO BOX 402 TRENTON, NJ 976 BURNT MILL ROAD	08625 PD / 26	465,200 0 465,200		*Exempt*			1	0.00 0.00 0.00
6	4701 4	45.70 AC 45.7000 AC	15C	STATE OF NEW JERSEY PO BOX 402 TRENTON, NJ 976 BURNT MILL ROAD	08625 PD / 26	6,400 0 6,400		*Exempt*			1	0.00 0.00 0.00
7	4701 5	37.81 ACRES 37.8100 AC	15C	STATE OF NEW JERSEY PO BOX 402 TRENTON, NJ BURNT MILL ROAD	08625 PD / 26	37,800 0 37,800		*Exempt*			1	0.00 0.00 0.00
8	4701 6	100X810 1.8595 AC	15C	STATE OF NEW JERSEY PO BOX 402 TRENTON, NJ BURNT MILL ROAD	08625 PD / 26	1,400 0 1,400		*Exempt*			1	0.00 0.00 0.00
9	4702 1	184.20 AC 184.2000 AC	15C	STATE OF NEW JERSEY PO BOX 402 TRENTON, NJ 2004 COLLINGS AVENUE	08625 PD / 28	100,400 0 100,400		*Exempt*			1	0.00 0.00 0.00
10	4702 2	55.18 AC 55.1800 AC	1	MECHESCATUXEN CORP C/O C R MASSEE 1837 ARROWHEAD DRIVE WATERFORD NJ 998 MIDDLE AVENUE	08089 PD / 28	44,100 0 44,100		44,100			1	0.00 1,793.11 896.56
11	4702 3	113X100 1SF .2594 AC	2	MASSEE DAVID M & CAROL R 34 HACKENSACK PLANK ROAD WEEHAWKEN NJ 1837 ARROWHEAD DRIVE	07086 PD / 28	44,100 84,700 128,800		128,800			1	0.00 5,237.01 2,618.51
12	4702 4	113X190 .4929 AC	2	MAGUIRE JOHN M & KUES DENISE J& MAG 1835 ARROWHEAD DRIVE WATERFORD, NJ 1835 ARROWHEAD DRIVE	08089 PD / 28	43,600 92,800 136,400		136,400			1	0.00 5,546.02 2,773.01
13	4702 5	0.277 AC 1.5SF .2770 AC	2	ALTMAN TOBY L 5907 HALPINE ROAD ROCKVILLE MD 1833 ARROWHEAD DRIVE	20851 PD / 28	44,100 69,000 113,100		113,100			1	0.00 4,598.65 2,299.33
14	4702 6	122X100 1SF .2801 AC	2	MEYERS MICHAEL A & DEHARO CIPRIANO 1220 BUTTONWOOD ST #304 PHILADELPHIA PA 1831 ARROWHEAD DRIVE	19123 PD / 28	43,100 96,800 139,900		139,900			1	0.00 5,688.33 2,844.17
Page Totals						382,700 595,200	0	977,900				Block: 4702 Lot: 6

1	2	3	4	5	6	7	8	9	10	11		
Line	Block No Lot No. Qualification Account #	Land Dimensions Building Description Additional Lots Acreage	Prop Class	Owner's Name Address City State Property Location	Billing Code Zip Code Zoning/Tax Map Pg	Value Land Improvemnt Total	Exemptions Code Amount	Net Taxable Value	Deductions Code No Owners	Special Tax Codes	Num Units	Deduction Amt 2020 Tax 2021 1st
1	4702 7	100X100 1SF .2296 AC	2	TRUELAND JOSEPH D 1829 ARROWHEAD DRIVE WATERFORD NJ 1829 ARROWHEAD DRIVE	08089 PD / 28	41,200 61,600 102,800		102,800			1	0.00 4,179.85 2,089.93
2	4702 8	112X100 2SF .2571 AC	2	COYLE JAMES M & BRENDA L & MICHELLE 1827 ARROWHEAD DRIVE WATERFORD WORKS NJ 1827 ARROWHEAD DRIVE	08089 PD / 28	41,400 113,000 154,400		154,400			1	0.00 6,277.90 3,138.95
3	4702 9	83.82 AC 1SCB 83.8200 AC	4A	RENNAISSANCE %AMERICAN TOWER CORP PO BOX 723597 PROP TAX DP ATLANTA, GA 1813 ARROWHEAD DRIVE	31139 RD / 28	344,200 189,800 534,000		534,000			1	0.00 21,712.44 10,856.22
4	4702 10	12.45 AC 1S 12.4500 AC	2	ROCKHILL, MARTIN & JOELLEN 1741 ARROWHEAD DR WATERFORD WORKS NJ 1741 ARROWHEAD DRIVE	08089 AG / 28	78,600 121,400 200,000		200,000			1	0.00 8,132.00 4,066.00
5	4702 11	.50 AC 1SF .5000 AC	3A	KELLY MICHAEL & MICHELE 1140 MIDDLE AVENUE WATERFORD NJ 1140 MIDDLE AVENUE	08089 AG / 28	50,000 114,500 164,500		164,500			1	0.00 6,688.57 3,344.29
6	4702 11 QFARM	10.0 AC 10.0000 AC	3B	KELLY MICHAEL & MICHELE 1140 MIDDLE AVENUE WATERFORD NJ 1140 MIDDLE AVENUE	08089 AG / 28	1,900 0 1,900		1,900			1	0.00 77.25 38.63
7	4702 12	2.01 AC 2.0100 AC	1	BALSAMA DIANE D 1110 MIDDLE AVENUE WATERFORD NJ 1116 MIDDLE AVENUE	08089-1903 AG / 28	25,100 0 25,100		25,100			1	0.00 1,020.57 510.29
8	4702 13	100X437.5 1.0044 AC	2	BALSAMA FRANK V & DIANE D 1110 MIDDLE AVENUE WATERFORD NJ 1110 MIDDLE AVENUE	08089-1903 AG / 28	50,200 154,300 204,500		204,500			1	0.00 8,314.97 4,157.49
9	4703 1	330.42 AC 330.4200 AC	15C	STATE OF NEW JERSEY PO BOX 402 TRENTON NJ BURNT MILL ROAD	08625 PD / 28	330,400 0 330,400		*Exempt*			1	0.00 0.00 0.00
10	4703 2	19.8 AC 19.8000 AC	15C	STATE OF NEW JERSEY PO BOX 402 TRENTON, NJ 1037 BURNT MILL ROAD	08625 PD / 28	19,900 0 19,900		*Exempt*			1	0.00 0.00 0.00
11	4703 3	206X160 TRI .7567 AC	15C	STATE OF NEW JERSEY PO BOX 402 TRENTON, NJ BURNT MILL ROAD	08625 RR / 28	300 0 300		*Exempt*			1	0.00 0.00 0.00
12	4801 1	155X290 1.0319 AC	2	LINDSAY CONSTANCE 2120 ASHLAND AVENUE ATCO NJ 2120 ASHLAND AVENUE	08004 RR / 26	50,000 124,500 174,500		174,500	W1 1		1	250.00 6,845.17 3,422.59
13	4801 2	4.37 A C 4.3700 AC	1	BELL OLIN E SR 2204 HARRISON STREET MCKEESPORT PA 975 MAPLE AVENUE	15132 RR / 26	66,900 0 66,900		66,900			1	0.00 2,720.15 1,360.08
14	4801 3	6.32 AC 2SF 6.3200 AC	2	LALLI RICHARD J SR 983 MAPLE AVENUE ATCO NJ 983 MAPLE AVENUE	08004-1306 RR / 26	74,000 161,700 235,700		235,700	S1 2		1	250.00 9,333.56 4,666.78
Page Totals				S1 250	W1 250	823,500 1,040,800	0	1,864,300				Block: 4801 Lot: 3

1	2	3	4	5	6	7	8	9	10	11		
Line	Block No Lot No. Qualification Account #	Land Dimensions Building Description Additional Lots Acreage	Prop Class	Owner's Name Address City State Property Location	Billing Code Zip Code Zoning/Tax Map Pg	Value	Exemptions Code Amount	Net Taxable Value	Deductions Code No Owners	Special Tax Codes	Num Units	Deduction Amt 2020 Tax 2021 1st
						Land Improvemnt Total						
1	4801 4	7.3 AC 7.3000 AC	2	CASTELLANI PETER & MICHAEL 997 MAPLE AVE ATCO NJ 997 MAPLE AVENUE	08004 RR / 26	75,800 221,200 297,000		297,000			1	0.00 12,076.02 6,038.01
2	4801 5	17.08 AC 17.0800 AC	15C	TOWNSHIP OF WATERFORD 2131 AUBURN AVENUE ATCO NJ 1009 MAPLE AVENUE	08004 RR / 26	21,400 0 21,400		*Exempt*			1	0.00 0.00 0.00
3	4801 6	125X250 SLF1G .7174 AC	2	MORICI MARC A & DONNA M 1021 MAPLE AVENUE ATCO NJ 1021 MAPLE AVENUE	08004 RR / 26	48,400 114,800 163,200		163,200			1	0.00 6,635.71 3,317.86
4	4801 7	4.139 AC 4.1390 AC	15F	MORICI JOSEPH & JULIA 1025 MAPLE AVE ATCO NJ 1025 MAPLE AVENUE	08004 RR / 26	65,700 81,600 147,300		*Exempt*			1	0.00 0.00 0.00
5	4801 8	661X235 1SF1G 3.5660 AC	2	COST ROSEMARY N 31 DOWNING STREET CHERRY HILL NJ 1033 MAPLE AVENUE	08033 RR / 26	62,900 57,100 120,000		120,000			1	0.00 4,879.20 2,439.60
6	4801 9	185X235 1SF2G .9980 AC	2	MASTERS RAYMOND F JR & MITSUYO 2123 FERNWOOD AVENUE ATCO NJ 2123 FERNWOOD AVENUE	08004-1356 RR / 26	50,000 172,400 222,400		222,400	V1 2		1	250.00 8,792.78 4,396.39
7	4802 1	111X327 1SF2G .8333 AC	2	STITELER RAYMOND 970 MAPLE AVE ATCO NJ 970 MAPLE AVENUE	08009 RR / 26	47,200 108,000 155,200		155,200			1	0.00 6,310.43 3,155.22
8	4802 2	100X222 .5096 AC	1	VENTO JOSEPH A & DIANE 2220 ASHLAND AVENUE ATCO NJ 2216 ASHLAND AVENUE	08004 RR / 26	9,000 0 9,000		9,000			1	0.00 365.94 182.97
9	4802 3	100X222 1SF .5096 AC	2	VENTO JOSEPH A & DIANE L 2220 ASHLAND AVE ATCO NJ 2220 ASHLAND AVENUE	08004-1302 RR / 26	45,000 110,700 155,700		155,700	V1 2		1	250.00 6,080.76 3,040.38
10	4802 4	100X222 .5096 AC	2	BRUNER GARY T 2224 ASHLAND AVENUE ATCO NJ 2224 ASHLAND AVENUE	08004-1302 RR / 26	45,000 104,800 149,800		149,800			1	0.00 6,090.87 3,045.44
11	4802 5	100X222 1SF2G .5096 AC	2	FENTON THOMAS 2228 ASHLAND AVENUE ATCO NJ 2228 ASHLAND AVENUE	08004 RR / 26	45,000 121,000 166,000		166,000			1	0.00 6,749.56 3,374.78
12	4802 6	120X222 1SF2G .6116 AC	2	HARTMAN ANDREW 2234 ASHLAND AVENUE ATCO NJ 2234 ASHLAND AVENUE	08004 RR / 26	44,700 116,000 160,700		160,700			1	0.00 6,534.06 3,267.03
13	4802 7	140X420 1SF 1.3499 AC	2	CAROMANO GINGER LEE 913 RARITAN AVE ATCO NJ 913 RARITAN AVENUE	08004 RR / 26	54,200 154,300 208,500		208,500	W1 1		1	250.00 8,227.61 4,113.81
14	4802 8	102.5X427 2SF1G 1.0048 AC	2	HEININGER ROBERT W & VALERIE J 919 RARITAN AVENUE ATCO NJ 919 RARITAN AVENUE	08004 RR / 26	44,500 154,800 199,300		199,300			1	0.00 8,103.54 4,051.77
Page Totals				V2 500 W1 250		571,700 1,435,100	0	2,006,800				Block: 4802 Lot: 8

1	2	3	4	5	6	7	8	9	10	11		
Line	Block No Lot No. Qualification Account #	Land Dimensions Building Description Additional Lots Acreage	Prop Class	Owner's Name Address City State Property Location	Billing Code Zip Code Zoning/Tax Map Pg	Value	Exemptions Code Amount	Net Taxable Value	Deductions Code No Owners	Special Tax Codes	Num Units	Deduction Amt 2020 Tax 2021 1st
						Land Improvemnt Total						
1	4802 9	300X420 2.8926 AC	1	DARROW BRITTEN WADE & ALLISON MARY 935 RARITAN AVE ATCO NJ 925 RARITAN AVENUE	08004 RR / 26	25,000 0 25,000		25,000			1	0.00 1,016.50 508.25
2	4802 10	100X420 2SF1G .9642 AC	2	DARROW BRITTEN WADE & ALLISON MARY 935 RARITAN AVE ATCO NJ 935 RARITAN AVENUE	08004 RR / 26	44,300 141,600 185,900		185,900			1	0.00 7,558.69 3,779.35
3	4802 11	100X420 2SF1G .9642 AC	2	FREDLUND MONA L 939 RARITAN AVENUE ATCO, NJ 939 RARITAN AVENUE	08004 RR / 26	44,300 134,100 178,400		178,400			1	0.00 7,253.74 3,626.87
4	4802 12	4.85 AC 4.8500 AC	15C	TOWNSHIP OF WATERFORD 2131 AUBURN AVENUE ATCO NJ 1010 MAPLE AVENUE	08004 RR / 26	69,300 0 69,300		*Exempt*			1	0.00 0.00 0.00
5	4802 13	4.92 AC 4.9200 AC	1	GROCH TINA L & JEFFREY A 900 WEXFORD WAY ATCO NJ 959 RARITAN AVENUE	08004 RR / 26	0 0 0		0			1	0.00 0.00 0.00
6	4802 14	222X497 2.5329 AC	1	SINELNIK GREGORY & IRENE 70 GARDENS AVE BERLIN NJ 2169 FERNWOOD AVENUE	08009 RR / 26	2,500 0 2,500		2,500			1	0.00 101.65 50.83
7	4802 15	102X198 1SF2G .4636 AC	2	CIPPARONE JOHN A JR & CONSTANCE 2161 FERNWOOD AVE ATCO NJ 2161 FERNWOOD AVENUE	08004-1355 RR / 26	45,000 139,600 184,600		184,600	V1	2	1	250.00 7,255.84 3,627.92
8	4802 16	102X198 .4636 AC	2	KNORR JOSEPH R & JEAN M 1038 MAPLE AVENUE ATCO NJ 1038 MAPLE AVENUE	08004-1305 RR / 26	45,000 134,900 179,900		179,900	V1	2	1	250.00 7,064.73 3,532.37
9	4802 17	100X205 2SF .4706 AC	2	TOLOMEO MICHAEL SR & KAREN 1026 MAPLE AVENUE ATCO NJ 1026 MAPLE AVENUE	08004-1305 RR / 26	45,000 169,800 214,800		214,800	V1	2	1	250.00 8,483.77 4,241.89
10	4802 18	100X205 .4706 AC	2	PITTMAN DAVID R 1022 MAPLE AVENUE ATCO NJ 1022 MAPLE AVENUE	08004 RR / 26	45,000 134,200 179,200		179,200			1	0.00 7,286.27 3,643.14
11	4802 19	100X205 1SF2G .4706 AC	2	PALMA FRANCIS & DIANA 1018 MAPLE AVENUE ATCO, NJ 1018 MAPLE AVENUE	08004 RR / 26	45,000 158,800 203,800		203,800			1	0.00 8,286.51 4,143.26
12	4802 20	200X427 2SF2G 1.9605 AC	2	HALBERT, ROEDER D & CAROLYN M TRUST 1002 MAPLE AVE ATCO NJ 1002 MAPLE AVENUE	08004 RR / 26	54,800 151,000 205,800		205,800	V1	2	1	250.00 8,117.83 4,058.92
13	4802 21	295X427 2.8918 AC	15C	STATE OF NJ DEPT OF ENVIROMENTAL PR 401 E STATE STREET TRENTON NJ 990 MAPLE AVENUE	08625 RR / 26	7,200 0 7,200		*Exempt*			1	0.00 0.00 0.00
14	4802 22	123X427 2SF 1.2057 AC	2	WILSON THOMAS M & JOYCE J 984 MAPLE AVE ATCO NJ 984 MAPLE AVENUE	08004-1305 RR / 26	51,100 115,300 166,400		166,400			1	0.00 6,515.82 3,257.91
Page Totals				V4 1000		447,000 1,279,300	0	1,726,300				Block: 4802 Lot: 22

1	2	3	4	5	6	7	8	9	10	11		
Line	Block No Lot No. Qualification Account #	Land Dimensions Building Description Additional Lots Acreage	Prop Class	Owner's Name Address City State Property Location	Billing Code Zip Code Zoning/Tax Map Pg	Value	Exemptions Code Amount	Net Taxable Value	Deductions Code No Owners	Special Tax Codes	Num Units	Deduction Amt 2020 Tax 2021 1st
						Land Improvemnt Total						
1	4802 23	123X427 2SF1G 1.2057 AC	2	MONGRANDI JOHN B & TERRI 980 MAPLE AVENUE ATCO NJ 980 MAPLE AVENUE	08004-1305 RR / 26	51,100 127,000 178,100		178,100			1	0.00 7,241.55 3,620.78
2	4802 24	111X327 2SF1G .8333 AC	2	BRENNAN PATRICIA A & JOHN J 976 MAPLE AVENUE ATCO NJ 976 MAPLE AVENUE	08004 RR / 26	47,200 140,700 187,900		187,900	V1 2		1	250.00 7,390.01 3,695.01
3	4803 1	9.34 AC 9.3400 AC	1	SINELNIK GREGORY & IRENE 70 GARDENS AVE BERLIN NJ 908 RARITAN AVENUE	08009 RR / 26	12,300 0 12,300		12,300			1	0.00 500.12 250.06
4	4803 2	4.7 AC 1SF 4.7000 AC	2	VAN SCIVER ARABELLA 924 RARITAN AVENUE ATCO NJ 924 RARITAN AVENUE	08004 RR / 26	65,100 70,600 135,700		135,700	S1 1		1	250.00 5,267.56 2,633.78
5	4803 3	4.87 AC 1SF 4.8700 AC	2	FANZ DAVID & LIBAK-FANZ BARBARA 940 RARITAN AVE ATCO NJ 940 RARITAN AVENUE	08004-1311 RR / 26	65,900 132,200 198,100		198,100			1	0.00 8,054.75 4,027.38
6	4803 4	2.078 AC DEED RESTRICTED : 2301,5 2.0780 AC	1	LEYDEN, BRIAN R. 569 OLD WHITE HORSE PIKE ATCO NJ RARITAN AVE	08004 /	0 0 0		0			1	0.00 0.00 0.00
7	4803 5	1.15 AC 1.1500 AC	1	FANZ DAVID B & BARBARA 940 RARITAN AVENUE ATCO NJ 958 RARITAN AVENUE	08004 RR / 26	5,500 0 5,500		5,500			1	0.00 223.63 111.82
8	4803 6	6.38 A C 6.3800 AC	1	JON AND DONNA INVESTMENTS LLC 2239 ELLWOOD AVENUE ATCO NJ 958 RARITAN AVENUE	08004 RR / 26	16,100 0 16,100		16,100			1	0.00 654.63 327.32
9	4901 1	100X200 1SF1G .4591 AC	2	GERSTENBACHER, ERIC & NATALIE ANN 2286 LINDEN AVENUE ATCO NJ 2286 LINDEN AVENUE	08004 RR / 26	45,000 118,400 163,400		163,400			1	0.00 6,643.84 3,321.92
10	4901 2	130X300 2SF1G .8953 AC	2	WHITENER CHARLES P & MARY A 777 LINCOLN AV ATCO NJ 777 LINCOLN AVENUE	08004-1205 RR / 26	46,100 190,200 236,300		236,300			1	0.00 9,607.96 4,803.98
11	4901 3	122X250 .7002 AC	1	WHITENER CHARLES P & MARY A 777 LINCOLN AVENUE ATCO NJ 783 LINCOLN AVENUE	08004-1242 RR / 26	10,900 0 10,900		10,900			1	0.00 443.19 221.60
12	4901 4	122X250 .7002 AC	1	WHITENER CHARLES P & MARY A 777 LINCOLN AVENUE ATCO NJ 789 LINCOLN AVENUE	08004-1242 RR / 26	10,900 0 10,900		10,900			1	0.00 443.19 221.60
13	4901 5	122X250 SHED .7002 AC	4A	NJ BELL TELE CO % DUFF & PHELPS PO BOX 2749 ADDISON, TX 795 LINCOLN AVENUE	75001 RR / 26	48,200 1,300 49,500		49,500			1	0.00 2,012.67 1,006.34
14	4901 6	3.61 AC 2SFR 3.6100 AC	2	HALPER JOHN G. 868 RARITAN AVE ATCO NJ 868 RARITAN AVENUE	08004 RR / 26	59,900 82,900 142,800		142,800			1	0.00 5,806.25 2,903.13
Page Totals				V1 250 S1 250		484,200 863,300	0	1,347,500				Block: 4901 Lot: 6

1	2	3	4	5	6	7	8	9	10	11		
Line	Block No Lot No. Qualification Account #	Land Dimensions Building Description Additional Lots Acreage	Prop Class	Owner's Name Address City State Property Location	Billing Code Zip Code Zoning/Tax Map Pg	Value	Exemptions Code Amount	Net Taxable Value	Deductions Code No Owners	Special Tax Codes	Num Units	Deduction Amt 2020 Tax 2021 1st
						Land Improvemnt Total						
1	4901 7	1.57 A C 1SCB 1.5700 AC	2	BEACH BONNIE LEE 817 LINCOLN AVENUE ATCO, NJ 817 LINCOLN AVENUE	08004 RR / 26	52,900 200,700 253,600		253,600			1	0.00 10,311.38 5,155.69
2	4901 8	2.47 AC 2.4700 AC	15C	TOWNSHIP OF WATERFORD 2131 AUBURN AVE ATCO, NJ 886 RARITAN AVENUE	08004 RR / 26	54,500 0 54,500		*Exempt*			1	0.00 0.00 0.00
3	4901 9	3.89 AC 3.8900 AC	15C	TOWNSHIP OF WATERFORD 2131 AUBURN AVE ATCO, NJ 892 RARITAN AVENUE	08004 RR / 26	61,200 0 61,200		*Exempt*			1	0.00 0.00 0.00
4	4901 10	1.98 ACRES 1SCB 1.9800 AC	2	MCGONIGLE MICHAEL E 880 RARITAN AVE ATCO NJ 880 RARITAN AVENUE	75265 RR / 26	52,200 68,500 120,700		120,700			1	0.00 4,907.66 2,453.83
5	4901 11	2.66 AC 2.6600 AC	2	GOOD TODD & SHELLY L 854 RARITAN AVENUE ATCO, NJ 854 RARITAN AVENUE	08004 RR / 26	55,400 131,000 186,400		186,400			1	0.00 7,579.02 3,789.51
6	4901 12	100X270 2SF1G .6198 AC	2	GRAVENOR ALEXANDRA 844 RARITAN AVENUE ATCO NJ 844 RARITAN AVENUE	08004 RR / 26	43,500 132,900 176,400		176,400			1	0.00 7,172.42 3,586.21
7	4901 13	115X183 1SF .4831 AC	2	HOYT PATRICIA 838 RARITAN AVENUE ATCO NJ 838 RARITAN AVENUE	08004 RR / 26	42,400 112,000 154,400		154,400			1	0.00 6,277.90 3,138.95
8	4901 14	115X182.6 1SF .4821 AC	2	ADERHOLD WM MICHAEL 2266 LINDEN AVE ATCO NJ 2266 LINDEN AVENUE	08004-1211 RR / 26	45,100 101,800 146,900		146,900			1	0.00 5,972.95 2,986.48
9	4901 15	100X231 1SF .5303 AC	2	SZMIDT ROBERT 2274 LINDEN AVE ATCO NJ 2274 LINDEN AVENUE	08004 RR / 26	45,000 113,600 158,600		158,600			1	0.00 6,448.68 3,224.34
10	4901 16	100X200 1SF .4591 AC	2	WALSH TRISTAN 2278 LINDEN AVENUE ATCO NJ 2278 LINDEN AVENUE	08004 RR / 26	45,000 110,700 155,700		155,700			1	0.00 6,330.76 3,165.38
11	4901 17	100X200 1SF .4591 AC	2	RAPATTONI, DORIS M 10734 BURRITO DRIVE RIVERVIEW FL 2282 LINDEN AVENUE	33369-7266 RR / 26	45,000 129,300 174,300		174,300			1	0.00 7,087.04 3,543.52
12	4902 1	122.5X199 .5596 AC	2	SHENDOCK ANTHONY & JAMI PO BOX 722 ATCO NJ 831 RARITAN AVENUE	08004 RR / 26	44,700 221,200 265,900		265,900			1	0.00 10,811.49 5,405.75
13	4902 2	100X199 1SF2G .4568 AC	2	MCCARTY JAMES H 839 RARITAN AVENUE ATCO NJ 839 RARITAN AVENUE	08004 RR / 26	42,600 131,100 173,700		173,700	V1 1		1	250.00 6,812.64 3,406.32
14	4902 3	123X301 1SF2G .8499 AC	2	FOSTER ROBERT L & KAREN L 845 RARITAN AVE ATCO NJ 845 RARITAN AVENUE	08004 RR / 26	46,100 146,400 192,500		192,500			1	0.00 7,827.05 3,913.53
Page Totals				V1 250		559,900 1,599,200	0	2,159,100				Block: 4902 Lot: 3

1	2	3	4	5	6	7	8	9	10	11		
Line	Block No Lot No. Qualification Account #	Land Dimensions Building Description Additional Lots Acreage	Prop Class	Owner's Name Address City State Property Location	Billing Code Zip Code Zoning/Tax Map Pg	Value	Exemptions Code Amount	Net Taxable Value	Deductions Code No Owners	Special Tax Codes	Num Units	Deduction Amt 2020 Tax 2021 1st
						Land Improvemnt Total						
1	4902 4	123X301 2SF1G .8499 AC	2	WOLF BERTHA E PO BOX 604 ATCO NJ 851 RARITAN AVENUE	08004 RR / 26	46,200 135,000 181,200		181,200			1	0.00 7,367.59 3,683.80
2	4902 5	4.60 AC 4.6000 AC	2	LEACH THOMAS A & CHRISTINA 861 RARITAN AVENUE ATCO NJ 861 RARITAN AVENUE	08004 RR / 26	64,600 280,400 345,000		345,000			1	0.00 14,027.70 7,013.85
3	4902 6	209X209 1SCB2G 1.0028 AC	2	EATON KATHLEEN A 875 RARITAN AVE ATCO NJ 875 RARITAN AVENUE	08004 RR / 26	52,100 91,500 143,600		143,600			1	0.00 5,838.78 2,919.39
4	4902 7	4.84 AC 4.8400 AC	1	FOX EDWARD & JOAN 760 LONGVIEW DRIVE MIDDLETOWN PA 783 RARITAN AVENUE	17057 RR / 26	24,200 0 24,200		24,200			1	0.00 983.97 491.99
5	4902 8	7.65 AC 7.6500 AC	1	FOX EDWARD & JOAN 760 LONGVIEW DRIVE MIDDLETOWN PA 893 RARITAN AVENUE	17057 RR / 26	30,600 0 30,600		30,600			1	0.00 1,244.20 622.10
6	4902 9	4.39 AC 2S 4.3900 AC	2	WILHELM WILLIAM A & GRETCHEN L 932 MAPLE AVENUE ATCO NJ 932 MAPLE AVENUE	08004 RR / 26	52,000 300,300 352,300		352,300			1	0.00 14,324.52 7,162.26
7	4902 10	3.23 AC 1S 3.2300 AC	2	CAVALLARO, KIMBERLEE 920 MAPLE AVE ATCO NJ 920 MAPLE AVENUE	08004 RR / 26	61,200 190,100 251,300		251,300			1	0.00 10,217.86 5,108.93
8	4902 11	222X210 1.0702 AC	2	ANISI CHARLES W & VESPE KRISTEN C 908 MAPLE AVENUE ATCO NJ 908 MAPLE AVENUE	08004 RR / 26	53,500 103,400 156,900		156,900			1	0.00 6,379.55 3,189.78
9	4902 12	186X222 .9479 AC	2	BEACH CHRISTOPHER A & JOY C 2240 LINDEN AVE ATCO NJ 2240 LINDEN AVENUE	08004-1158 RR / 26	53,600 168,400 222,000		222,000			1	0.00 9,026.52 4,513.26
10	4902 13	92X222 1SF .4689 AC	15F	BOWLING PATRICIA A 2246 LINDEN AVE ATCO NJ 2246 LINDEN AVENUE	08004 RR / 26	44,200 112,600 156,800		*Exempt*			1	0.00 0.00 0.00
11	4902 14	92X247 .5217 AC	2	BLAZER MICHAEL J JR & SHAYNA M 2250 LINDEN AVE ATCO NJ 2250 LINDEN AVENUE	08004 RR / 26	44,200 137,400 181,600		181,600			1	0.00 7,383.86 3,691.93
12	4902 15	100X222.5 .5108 AC	2	ITRI JOSEPH A JR & ALISA D 2254 LINDEN AVENUE ATCO NJ 2254 LINDEN AVENUE	08004-1209 RR / 26	45,000 147,800 192,800		192,800			1	0.00 7,839.25 3,919.63
13	5001 1	2.19 AC 1SF1G 2.1900 AC	2	CLARK ANTHONY L & ANTOINETTE L 2294 LINDEN AVE ATCO NJ 2294 LINDEN AVENUE	08004-1253 RR / 27	55,900 192,600 248,500		248,500			1	0.00 10,104.01 5,052.01
14	5001 2	225X423 1SF 2.1849 AC	2	HORNER JEFFEREY R & KRISTI C 2312 LINDEN AVENUE ATCO NJ 2312 LINDEN AVENUE	08004 RR / 27	55,900 87,400 143,300		143,300			1	0.00 5,826.58 2,913.29
Page Totals						639,000 1,834,300	0	2,473,300				Block: 5001 Lot: 2

1	2	3	4	5	6	7	8	9	10	11		
Line	Block No Lot No. Qualification Account #	Land Dimensions Building Description Additional Lots Acreage	Prop Class	Owner's Name Address City State Property Location	Billing Code Zip Code Zoning/Tax Map Pg	Value	Exemptions Code Amount	Net Taxable Value	Deductions Code No Owners	Special Tax Codes	Num Units	Deduction Amt 2020 Tax 2021 1st
						Land Improvemnt Total						
1	5001 3	4.85 AC 1SF	2	COSENTINO MARY ANNE 2326 LINDEN AVE ATCO NJ 2326 LINDEN AVENUE	08004-1253 RR / 27	69,300 71,400 140,700		140,700	D1 5		1	250.00 5,470.86 2,735.43
2	5001 4	3.64 ACRES 3.6400 AC	2	PIERCE HAROLD & MARIE 2336 LINDEN AVENUE ATCO NJ 2336 LINDEN AVENUE	08004 RR / 27	63,200 127,800 191,000		191,000			1	0.00 7,766.06 3,883.03
3	5001 5	3.65 AC 3.6500 AC	2	UNANGST ROBERT & BONNIE 2344 LINDEN AVE ATCO NJ 2344 LINDEN AVENUE	08004-1253 RR / 27	63,200 180,500 243,700		243,700			1	0.00 9,908.84 4,954.42
4	5001 6	3.642 AC 1SF 3.6420 AC	2	GONZALEZ LEOLA 2354 LINDEN AVE ATCO NJ 2354 LINDEN AVENUE	08004-1253 RR / 27	63,200 152,100 215,300		215,300			1	0.00 8,754.10 4,377.05
5	5001 7	3.65 AC 3.6500 AC	2	WALSH ROBERT J 2360 LINDEN AVE ATCO NJ 2360 LINDEN AVENUE	08004 RR / 27	63,200 182,800 246,000		246,000			1	0.00 10,002.36 5,001.18
6	5001 9	4.85 AC 2SF 8 4.8500 AC	2	CAMPBELL ALPHONS J JR & JOAN E 2370 LINDEN AVE ATCO NJ 2370 LINDEN AVENUE	08004-1253 RR / 27	69,100 79,100 148,200		148,200	V1 S1 2		1	500.00 5,525.81 2,762.91
7	5001 10	130X155 2SF1G .4626 AC	2	PICKUP JAMES W & HARRIET 803 ANTHONY RD ATCO NJ 803 ANTHONY ROAD	08004-1254 RR / 27	46,400 167,500 213,900		213,900	V1 2		1	250.00 8,447.17 4,223.59
8	5001 11	130X155 .4626 AC	2	KENNEDY STEVEN J & MICHELE A 809 ANTHONY ROAD ATCO NJ 809 ANTHONY ROAD	08004-1254 RR / 27	46,400 125,100 171,500		171,500	V1 2		1	250.00 6,723.19 3,361.60
9	5001 12	130X155 2SF1G .4626 AC	15F	KOREJKO PHILIP C & DOREEN M 813 ANTHONY ROAD ATCO NJ 813 ANTHONY ROAD	08004 RR / 27	46,400 162,100 208,500		*Exempt*			1	0.00 0.00 0.00
10	5001 13	130X155 .4626 AC	2	SISKO JAMES R JR & LYNN S 817 ANTHONY ROAD ATCO NJ 817 ANTHONY ROAD	08004-1254 RR / 27	44,100 134,300 178,400		178,400			1	0.00 7,253.74 3,626.87
11	5001 14	0.464 AC .4640 AC	2	LEDERER MILES & DOLORES 823 ANTHONY ROAD ATCO NJ 823 ANTHONY ROAD	08004-1254 RR / 27	46,200 161,300 207,500		207,500	V1 2		1	250.00 8,186.95 4,093.48
12	5001 15	0.435 AC .4350 AC	2	HEINEMANN JOYCE A 827 ANTHONY ROAD ATCO NJ 827 ANTHONY ROAD	08004-1254 RR / 27	45,700 133,000 178,700		178,700			1	0.00 7,265.94 3,632.97
13	5001 16	0.514 AC .5140 AC	2	TALONE MARY A 831 ANTHONY ROAD ATCO NJ 831 ANTHONY ROAD	08004-1254 RR / 27	45,700 174,000 219,700		219,700			1	0.00 8,933.00 4,466.50
14	5001 17	0.467 AC .4670 AC	2	WORTON ROBERT E & CATHIE L 835 ANTHONY ROAD ATCO NJ 835 ANTHONY ROAD	08004-1254 RR / 27	45,600 136,000 181,600		181,600	V2 2		1	500.00 6,883.86 3,441.93
Page Totals				V6 1500 S1 250	D1 250	711,300 1,824,900	0	2,536,200				Block: 5001 Lot: 17

1	2	3	4	5	6	7	8	9	10	11		
Line	Block No Lot No. Qualification Account #	Land Dimensions Building Description Additional Lots Acreage	Prop Class	Owner's Name Address City State Property Location	Billing Code Zip Code Zoning/Tax Map Pg	Value	Exemptions Code Amount	Net Taxable Value	Deductions Code No Owners	Special Tax Codes	Num Units	Deduction Amt 2020 Tax 2021 1st
						Land Improvemnt Total						
1	5001 18	0.477 AC .4770 AC	2	CARMAN CHRISTOPHER J & KIMBERLY S 839 ANTHONY RD ATCO NJ 839 ANTHONY ROAD	08004 RR / 27	45,400 204,100 249,500		249,500			1	0.00 10,144.67 5,072.34
2	5001 19	0.481 AC .4810 AC	2	FRIANT STEPHAN C & CAROL L 843 ANTHONY ROAD ATCO NJ 843 ANTHONY ROAD	08004-1254 RR / 27	45,000 124,200 169,200		169,200			1	0.00 6,879.67 3,439.84
3	5001 20	100X205 .4706 AC	2	EDEN BARBARA ANN & ROSS MELISSA D 847 ANTHONY ROAD ATCO, NJ 847 ANTHONY ROAD	08004 RR / 27	45,000 175,000 220,000		220,000			1	0.00 8,945.20 4,472.60
4	5001 21	100X205 .4706 AC	2	VIZZI VERONICA H 851 ANTHONY ROAD ATCO NJ 851 ANTHONY ROAD	08004 RR / 27	45,000 137,800 182,800		182,800			1	0.00 7,432.65 3,716.33
5	5001 22	100X205 .4706 AC	2	KATES JOHN E & RUTH ANN 855 ANTHONY ROAD ATCO NJ 855 ANTHONY ROAD	08004-1254 RR / 27	45,000 123,100 168,100		168,100			1	0.00 6,834.95 3,417.48
6	5001 23	100X205 2SF1G .4706 AC	2	PETERSON STEPHEN & BRENNAN SHANNO 859 ANTHONY ROAD ATCO NJ 859 ANTHONY ROAD	08004 RR / 27	45,000 175,400 220,400		220,400			1	0.00 8,961.46 4,480.73
7	5001 24	100X205 .4706 AC	2	WHITTAKER GEORGE S III & CAROL A 861 ANTHONY ROAD ATCO NJ 861 ANTHONY ROAD	08004-1254 RR / 27	45,000 181,500 226,500		226,500			1	0.00 9,209.49 4,604.75
8	5001 25	100X200 1SF1G .4591 AC	2	BOWLING ROBERT W JR & SPENA V J 2443 ASHLAND AVENUE ATCO NJ 2443 ASHLAND AVENUE	08004-1368 RR / 27	45,000 181,000 226,000		226,000			1	0.00 9,189.16 4,594.58
9	5001 26	100X200 2SF2G .4591 AC	2	FITZGERALD RICHARD B & JOANNE M 2337 ASHLAND AVE ATCO NJ 2337 ASHLAND AVENUE	08004-1371 RR / 27	45,000 149,900 194,900		194,900			1	0.00 7,924.63 3,962.32
10	5001 27	100X228 .5234 AC	2	KOPSICK ALBERT R & JOANNE M 810 ASHFORD TERRACE ATCO NJ 810 ASHFORD TERRACE	08004 RR / 27	45,000 130,700 175,700		175,700			1	0.00 7,143.96 3,571.98
11	5001 28	100X228 .5234 AC	2	BORGER DOUGLAS G 808 ASHFORD TERRACE ATCO NJ 808 ASHFORD TERRACE	08004 RR / 27	45,000 136,100 181,100		181,100			1	0.00 7,363.53 3,681.77
12	5001 29	0.436 AC .4360 AC	2	MCMAHON MICHAEL J & KARIN 806 ASHFORD TERRACE ATCO NJ 806 ASHFORD TERRACE	08004-1223 RR / 27	47,300 156,400 203,700		203,700			1	0.00 8,282.44 4,141.22
13	5001 30	0.654 AC .6540 AC	2	CHRISTIANSSEN GARY C & JANICE G 804 ASHFORD TERRACE ATCO NJ 804 ASHFORD TERRACE	08004-1223 RR / 27	46,700 158,700 205,400		205,400			1	0.00 8,351.56 4,175.78
14	5001 31	0.651 AC .6510 AC	2	CUCUNATO NICHOLE 802 ASHFORD TERRACE ATCO, NJ 802 ASHFORD TERRACE	08004 RR / 27	46,300 144,000 190,300		190,300			1	0.00 7,737.60 3,868.80
Page Totals						635,700 2,177,900	0	2,813,600				Block: 5001 Lot: 31

1	2	3	4	5	6	7	8	9	10	11		
Line	Block No Lot No. Qualification Account #	Land Dimensions Building Description Additional Lots Acreage	Prop Class	Owner's Name Address City State Property Location	Billing Code Zip Code Zoning/Tax Map Pg	Value	Exemptions Code Amount	Net Taxable Value	Deductions Code No Owners	Special Tax Codes	Num Units	Deduction Amt 2020 Tax 2021 1st
						Land Improvemnt Total						
1	5001 32	1.143 AC 1.1430 AC	15C	TOWNSHIP OF WATERFORD 2131 AUBURN AVENUE ATCO NJ REAR-ASHFORD TERRACE	08004 RR / 27	1,200 0 1,200		*Exempt*			1	0.00 0.00 0.00
2	5001 33	0.6511 AC .6511 AC	2	COOK EDWARD T 803 ASHFORD TERRACE ATCO NJ 803 ASHFORD TERRACE	08004 RR / 27	45,800 145,500 191,300		191,300			1	0.00 7,528.26 3,764.13
3	5001 34	0.654 AC .6540 AC	2	STEEVER SAMUEL E & SHAW KATHLEEN 805 ASHFORD TERRACE ATCO NJ 805 ASHFORD TERRACE	08004-1222 RR / 27	46,700 138,800 185,500		185,500	V1 2		1	250.00 7,292.43 3,646.22
4	5001 35	0.435 AC .4350 AC	2	SMITH WARREN F & BARBARA M 807 ASHFORD TERRACE ATCO NJ 807 ASHFORD TERRACE	08004-1222 RR / 27	47,300 109,000 156,300		156,300			1	0.00 6,355.16 3,177.58
5	5001 36	100X220 .5051 AC	2	RUSSELL HARRY E III & STACI 809 ASHFORD TERRACE ATCO NJ 809 ASHFORD TERRACE	08004 RR / 27	45,000 136,100 181,100		181,100			1	0.00 7,363.53 3,681.77
6	5001 37	100 X 220 2SF .5051 AC	2	MILLER, JAMES 811 ASHFORD TERRACE ATCO NJ 811 ASHFORD TERRACE	08004 RR / 27	45,000 186,500 231,500		231,500			1	0.00 9,412.79 4,706.40
7	5001 38	120X200 1SF .5510 AC	2	WATSON RACHEL & KEVIN R 2335 ASHLAND AVENUE ATCO NJ 2335 ASHLAND AVENUE	08004 RR / 27	47,000 112,800 159,800		159,800			1	0.00 6,497.47 3,248.74
8	5001 39	100X200 1SF .4591 AC	2	GRAFF WILLIAM & STEVENSON VICKI L 2329 ASHLAND AVE ATCO NJ 2329 ASHLAND AVENUE	08004-1315 RR / 27	45,000 101,800 146,800		146,800			1	0.00 5,968.89 2,984.45
9	5001 40	100X200 2SF .4591 AC	2	PEIFFER STANLEY R III & HARDING D 2323 ASHLAND AVE ATCO NJ 2323 ASHLAND AVENUE	08004-1315 RR / 27	50,500 126,800 177,300		177,300			1	0.00 7,209.02 3,604.51
10	5001 42	13.85 AC 41 13.8500 AC	2	RUSCIANI LEONARD J & ROSALYN D 2303 ASHLAND AVENUE ATCO NJ 2303 ASHLAND AVENUE	08004 RR / 2704	92,100 156,900 249,000		249,000			1	0.00 10,124.34 5,062.17
11	5001 43	14.07 AC 14.0700 AC	2	NUNNENKAMP JIMMEY & MARY JANE 822 LINCOLN AVENUE ATCO NJ 822 LINCOLN AVENUE	08004 RR / 27	92,500 206,900 299,400		299,400			1	0.00 12,173.60 6,086.80
12	5001 44	4.85 AC 1.5SFR 4.8500 AC	2	GRAFF ROBERT & SHARI 804 LINCOLN AVENUE ATCO NJ 804 LINCOLN AVENUE	08004 RR / 2704	69,300 216,200 285,500		285,500			1	0.00 11,608.43 5,804.22
13	5001 45	4.85 AC DEED RESTRICTED : 4201,44 4.8500 AC	1	HUBER JOSEPH & CATHERINE 2076 HENDRICKS AVE WATERFORD NJ LINCOLN AVE	08089 /	0 0 0		0			1	0.00 0.00 0.00
14	5001 46	4.85 AC 4.8500 AC	1	HORNER, KRISTI L 2312 LINDEN AVENUE ATCO NJ 780 LINCOLN AVENUE	08004 RR / 27	39,300 0 39,300		39,300			1	0.00 1,597.94 798.97
Page Totals				V1 250		665,500 1,637,300	0	2,302,800				Block: 5001 Lot: 46

1	2	3	4	5	6	7	8	9	10	11		
Line	Block No Lot No. Qualification Account #	Land Dimensions Building Description Additional Lots Acreage	Prop Class	Owner's Name Address City State Property Location	Billing Code Zip Code Zoning/Tax Map Pg	Value	Exemptions Code Amount	Net Taxable Value	Deductions Code No Owners	Special Tax Codes	Num Units	Deduction Amt 2020 Tax 2021 1st
						Land Improvemnt Total						
1	5002 1	100X205 2SF1G .4706 AC	2	DEL CAMPO ANTHONY J & ELIZABETH T 812 ANTHONY ROAD ATCO NJ 812 ANTHONY ROAD	08004 RR / 27	45,000 155,700 200,700		200,700			1	0.00 8,160.46 4,080.23
2	5002 2	17.33 AC 17.3300 AC	15C	CAMDEN COUNTY 520 MARKET ST 14TH FLOOR CAMDEN NJ 2369 ASHLAND AVENUE	08102 RNB / 27	12,300 0 12,300		*Exempt*			1	0.00 0.00 0.00
3	5002 3	130X155 .4626 AC	2	CARR, RYAN S. & JESSICA J. 860 ANTHONY RD ATCO NJ 860 ANTHONY ROAD	08004 RR / 27	46,400 166,100 212,500		212,500			1	0.00 8,640.25 4,320.13
4	5002 4	130X155 .4626 AC	2	RUGGLES JEFFREY P & AMBER L 856 ANTHONY RD ATCO NJ 856 ANTHONY ROAD	08004 RR / 27	46,400 148,900 195,300		195,300			1	0.00 7,940.90 3,970.45
5	5002 5	130X155 .4626 AC	2	CHIDDENTON DAVID & TERRI 852 ANTHONY DR ATCO NJ 852 ANTHONY ROAD	08004 RR / 27	46,400 155,100 201,500		201,500			1	0.00 8,192.99 4,096.50
6	5002 6	130X155 .4626 AC	2	PIENTA ROBERT M 848 ANTHONY ROAD ATCO NJ 848 ANTHONY ROAD	08004 RR / 27	46,400 167,800 214,200		214,200			1	0.00 8,709.37 4,354.69
7	5002 7	0.477 AC .4770 AC	2	MARTIN GEORGE R & MARTIN JEAN B 844 ANTHONY ROAD ATCO NJ 844 ANTHONY ROAD	08004-1255 RR / 27	46,200 111,000 157,200		157,200			1	0.00 6,391.75 3,195.88
8	5002 8	0.487 AC .4870 AC	2	AGOSTON JOHN E & DAWN M 840 ANTHONY RD ATCO NJ 840 ANTHONY ROAD	08004 RR / 27	45,900 172,100 218,000		218,000			1	0.00 8,863.88 4,431.94
9	5002 9	0.442 AC .4420 AC	2	REDMAN CAROL A & GARTHE A 836 ANTHONY ROAD ATCO NJ 836 ANTHONY ROAD	08004 RR / 27	45,700 177,800 223,500		223,500			1	0.00 9,087.51 4,543.76
10	5002 10	0.469 AC .4690 AC	2	RUTHERFORD JAMES M & NOREEN A 832 ANTHONY RD ATCO NJ 832 ANTHONY ROAD	08004 RR / 27	45,600 195,500 241,100		241,100			1	0.00 9,803.13 4,901.57
11	5002 11	0.466 AC 1SF1G .4660 AC	2	RYAN CODY J & KRISTINA B 4880 W BRADDOCK RD #200 ALEXANDRIA VA 828 ANTHONY ROAD	22311 RR / 27	45,400 126,900 172,300		172,300			1	0.00 7,005.72 3,502.86
12	5002 12	100X200 .4591 AC	2	CHISHOLM DAN S & MARIA F 824 ANTHONY ROAD ATCO NJ 824 ANTHONY ROAD	08004-1255 RR / 27	42,800 123,600 166,400		166,400			1	0.00 6,765.82 3,382.91
13	5002 13	100X200 .4591 AC	2	HOWARTH A JOHN III & YULA SHARON 820 ANTHONY RD ATCO NJ 820 ANTHONY ROAD	08004 RR / 27	45,000 130,600 175,600		175,600			1	0.00 7,139.90 3,569.95
14	5002 14	100X200 .4591 AC	2	BROWN, FRANCES &CHASE ALPHONZA&ELRO 816 ANTHONY ROAD ATCO, NJ 816 ANTHONY ROAD	08004 RR / 27	45,000 175,600 220,600		220,600	W1 1		1	250.00 8,719.60 4,359.80
Page Totals				W1 250		592,200 2,006,700	0	2,598,900				Block: 5002 Lot: 14

1	2	3	4	5	6	7	8	9	10	11		
Line	Block No Lot No. Qualification Account #	Land Dimensions Building Description Additional Lots Acreage	Prop Class	Owner's Name Address City State Property Location	Billing Code Zip Code Zoning/Tax Map Pg	Value Land Improvemnt Total	Exemptions Code Amount	Net Taxable Value	Deductions Code No Owners	Special Tax Codes	Num Units	Deduction Amt 2020 Tax 2021 1st
1	5101 1	2.37 AC 2.3700 AC	15C	SATE OF NJ DEP MAIL CODE 501-01 P.O. BOX 420 TRENTON NJ 736 JACKSON ROAD	08625 RNB / 27	11,600 0 11,600		*Exempt*			1	0.00 0.00 0.00
2	5101 2	1.0 AC 1SF2G 1.0000 AC	2	ROOP SCOTT A & SUSAN J 2430 LINDEN AVENUE ATCO NJ 2430 LINDEN AVENUE	08004-1246 RNB / 27	50,000 235,300 285,300		285,300			1	0.00 11,600.30 5,800.15
3	5101 3	1.00 AC 1.0000 AC	2	MC NEIL STEVEN C & DEBORAH F 2444 LINDEN AVENUE ATCO NJ 2444 LINDEN AVENUE	08004-1246 RR / 27	50,000 153,600 203,600		203,600			1	0.00 8,278.38 4,139.19
4	5101 4	24.25 AC 5,6 24.2500 AC	1	SHOEMAKER FARM LLC P.O. BOX 33 ATCO NJ 2462 LINDEN AVENUE	08004 AG / 27	113,100 0 113,100		113,100			1	0.00 4,598.65 2,299.33
5	5101 7 QFARM	66.46 AC 5101-8,9,10 66.4600 AC	3B	WALKER JAMES B & ANDREW E 75 YEWELL ADAMS LANE MILLWOOD GA 2457 ASHLAND AVENUE	31552 AG / 27	51,200 0 51,200		51,200			1	0.00 2,130.58 1,065.29
6	5101 8 QFARM	ASSESS W/5101-7 .0000 AC	1	WALKER JAMES B & ANDREW E 75 YEWELL ADAMS LANE MILLWOOD GA 2485 GLENDALE AVENUE	31552 AG / 27	0 0 0		0			1	0.00 0.00 0.00
7	5101 9 QFARM	ASSESS W/5101-7 .0000 AC	1	WALKER JAMES B & ANDREW E 75 YEWELL ADAMS LANE MILLWOOD GA 2457 ASHLAND AVENUE	31552 AG / 27	0 0 0		0			1	0.00 0.00 0.00
8	5101 10 QFARM	ASSESS W/5101-7 .0000 AC	1	WALKER JAMES B & ANDREW E 75 YEWELL ADAMS LANE MILLWOOD GA 796 JACKSON ROAD	31552 SPLT / 27	0 0 0		0			1	0.00 0.00 0.00
9	5101 11	13.1 AC 13.1000 AC	1	JOHN D'ORAZIO & SONS LLC PO BOX 156 LANGHORNE, PA 772 JACKSON ROAD	19047 RR / 27	84,200 0 84,200		84,200			1	0.00 3,423.57 1,711.79
10	5101 12	75X846 1.4566 AC	1	ROOP SCOTT & SUSAN & MCNEIL STEPHEN 2430 LINDEN AVENUE ATCO NJ 758 JACKSON ROAD	08004 RNB / 27	2,500 0 2,500		2,500			1	0.00 101.65 50.83
11	5101 13	4.85 AC 4.8500 AC	1	ROOP SCOTT & SUSAN & MCNEIL STEPHEN 2430 LINDEN AVENUE ATCO NJ 750 JACKSON ROAD	08004 RNB / 27	24,300 0 24,300		24,300			1	0.00 988.04 494.02
12	5201 1	92.87 AC 92.8700 AC	15C	NJ DEPT ENVIRONMENTAL PROTECTION 401 E STATE STREET TRENTON NJ GLENDALE AVENUE	08625 RC / 27	74,300 0 74,300		*Exempt*			1	0.00 0.00 0.00
13	5201 2	5.87 AC 5.8700 AC	15C	TOWNSHIP OF WATERFORD 2131 AUBURN AVENUE ATCO NJ GLENDALE AVENUE	08004 RC / 27	2,300 0 2,300		*Exempt*			1	0.00 0.00 0.00
14	5201 3	5.61 AC 5.6100 AC	15C	NJ DEPT ENVIRONMENTAL PROTECTION 401 E STATE STREET TRENTON NJ GLENDALE AVENUE	08625 RC / 27	2,200 0 2,200		*Exempt*			1	0.00 0.00 0.00
Page Totals						375,300 388,900	0	764,200				Block: 5201 Lot: 3

1	2	3	4	5	6	7	8	9	10	11		
Line	Block No Lot No. Qualification Account #	Land Dimensions Building Description Additional Lots Acreage	Prop Class	Owner's Name Address City State Property Location	Billing Code Zip Code Zoning/Tax Map Pg	Value	Exemptions Code Amount	Net Taxable Value	Deductions Code No Owners	Special Tax Codes	Num Units	Deduction Amt 2020 Tax 2021 1st
						Land Improvemnt Total						
1	5201 4	5.55 AC	15C	NJ DEPT ENVIRONMENTAL PROTECTION 401 E STATE STREET TRENTON NJ GLENDALE AVENUE	08625 RC / 27	2,000 0 2,000		*Exempt*			1	0.00 0.00 0.00
2	5201 5	4.95 AC	15C	NJ DEPT ENVIRONMENTAL PROTECTION 401 E STATE STREET TRENTON NJ GLENDALE AVENUE	08625 RC / 27	1,900 0 1,900		*Exempt*			1	0.00 0.00 0.00
3	5201 6	10.7 AC	15C	NJ DEPT ENVIRONMENTAL PROTECTION 401 E STATE STREET TRENTON NJ GLENDALE AVENUE	08625 RC / 27	8,600 0 8,600		*Exempt*			1	0.00 0.00 0.00
4	5201 7	62.86 AC	15C	NJ DEPT ENVIRONMENTAL PROTECTION TRENTON NJ GLENDALE AVENUE	08625 RC / 27	4,300 0 4,300		*Exempt*			1	0.00 0.00 0.00
5	5201 8	33.73 AC	1	ATCO DRAGWAY ENTERPRISES LLC 1000 JACKSON ROAD ATCO NJ 2556 TREMONT AVENUE	08004 RI / 27	40,500 0 40,500		40,500			1	0.00 1,646.73 823.37
6	5201 9 QFARM	187.43 AC	3B	WALKER JAMES B & ANDREW E 75 YEWELL ADAMS LANE MILLWOOD GA GLENDALE AVENUE	31552 AG / 27	64,000 0 64,000		64,000			1	0.00 2,663.23 1,331.62
7	5201 10 QFARM	ASSESS W/5201-9 .0000 AC	1	WALKER JAMES B & ANDREW E 75 YEWELL ADAMS LANE MILLWOOD GA GLENDALE AVENUE	31552 AG / 27	0 0 0		0			1	0.00 0.00 0.00
8	5201 11 QFARM	ASSESS W/5201-9 .0000 AC	1	WALKER JAMES B & ANDREW E 75 YEWELL ADAMS LANE MILLWOOD GA GLENDALE AVENUE	31552 AG / 27	0 0 0		0			1	0.00 0.00 0.00
9	5301 1	6.83 AC	2	BOZARTH JAMES T III 324 ATSION ROAD SHAMONG NJ 1018 ATSION ROAD	08088 RR / 27	74,700 158,000 232,700		232,700			1	0.00 9,461.58 4,730.79
10	5301 2	3.33 AC	2	HAMILTON GARY & JOANN 1026 ATSION ROAD ATCO NJ 1026 ATSION ROAD	08004-1407 RR / 27	61,900 188,700 250,600		250,600			1	0.00 10,189.40 5,094.70
11	5301 3	3.47 AC 2SF	2	KIRN MARTHA 1032 ATSION ROAD ATCO NJ 1032 ATSION ROAD	08004 RR / 27	62,400 196,100 258,500		258,500			1	0.00 10,510.61 5,255.31
12	5301 4	3.60 AC	2	CONNULI FRANCIS J & CHARLOTTE C 1038 ATSION ROAD ATCO NJ 1038 ATSION ROAD	08004 RR / 27	63,400 161,800 225,200		225,200			1	0.00 9,156.63 4,578.32
13	5301 5	6.86 AC	15C	TOWNSHIP OF WATERFORD 2131 AUBURN AVENUE ATCO NJ 985 JACKSON ROAD	08004 RR / 27	79,300 0 79,300		*Exempt*			1	0.00 0.00 0.00
14	5301 6	13.35 AC 1SF	2	GRACE ANDREW & MICHELLE M 1001 JACKSON RD ATCO NJ 1001 JACKSON ROAD	08004 RR / 27	61,800 49,800 111,600		111,600			1	0.00 4,537.66 2,268.83
Page Totals						428,700 754,400	0	1,183,100				Block: 5301 Lot: 6

1	2	3	4	5	6	7	8	9	10	11		
Line	Block No Lot No. Qualification Account #	Land Dimensions Building Description Additional Lots Acreage	Prop Class	Owner's Name Address City State Property Location	Billing Code Zip Code Zoning/Tax Map Pg	Value	Exemptions Code Amount	Net Taxable Value	Deductions Code No Owners	Special Tax Codes	Num Units	Deduction Amt 2020 Tax 2021 1st
						Land Improvemnt Total						
1	5301 7	2.0165 AC 1SB	2	MANGIONE CHARLES & COLEMAN MICHELLE 1080 ATSION ROAD ATCO NJ	08004	55,100 85,100 140,200		140,200			1	0.00 5,700.53 2,850.27
2	5301 8	3.22 AC 3.2200 AC	2	ELWELL CHARLES T & JENNIFER L 1070 ATSION ROAD ATCO NJ	08004	58,000 177,400 235,400		235,400			1	0.00 9,571.36 4,785.68
3	5301 9	3.25 AC 3.2500 AC	1	ELWELL CHARLES T & JENNIFER L 1070 ATSION RD ATCO NJ	08004	16,300 0 16,300		16,300			1	0.00 662.76 331.38
4	5301 10	230X615 3.2472 AC	2	MARTINEZ, RAFAEL & ZORAIDA 1056 ATSION RD ATCO NJ	08004	61,300 159,100 220,400		220,400			1	0.00 8,961.46 4,480.73
5	5301 11	230X615 3.2472 AC	2	CHEW JOSEPH JR & LINDA M 1050 ATSION ROAD ATCO NJ	08004-1413	61,300 187,800 249,100		249,100			1	0.00 10,128.41 5,064.21
6	5302 1	53.49 AC 1SCB 53.4900 AC	4A	ATCO DRAGWAY ENTERPRISES LLC 1000 JACKSON ROAD ATCO NJ	08004	992,500 876,800 1,869,300		1,869,300			1	0.00 76,005.74 38,002.87
7	5401 1	1.95 AC 1.9500 AC	1	TAGLIANTI TRACI 1035 ATSION ROAD ATCO NJ	08004	8,800 0 8,800		8,800			1	0.00 357.81 178.91
8	5401 2	2.62 AC DEED RESTRICTED :6404,2 2.6200 AC	1	LUCAS PATRICK EDWARD & NATALIE 1134 MAPLE AVENUE ATCO NJ	08004	0 0 0		0			1	0.00 0.00 0.00
9	5401 3	6.65 AC DEED RESTRICTED :3501,9 6.6500 AC	1	NIEDOBA WAYNE 440 FIRST STREET ATCO NJ	08004	0 0 0		0			1	0.00 0.00 0.00
10	5401 4	4.034 ACRES 4.0340 AC	15C	TOWNSHIP OF WATERFORD 2131 AUBURN AVENUE ATCO NJ	08004	36,100 0 36,100		*Exempt*			1	0.00 0.00 0.00
11	5401 5	4.5 AC 4.5000 AC	1	WHEELER MICHAEL & EILEEN 925 MAPLE AVENUE ATCO NJ	08004	24,900 0 24,900		24,900			1	0.00 1,012.43 506.22
12	5401 6	4.22 AC DEED RESTRICTED :5801,13 4.2200 AC	1	ROMANO MICHAEL J 2350 TREMONT AVE ATCO NJ	08004	0 0 0		0			1	0.00 0.00 0.00
13	5401 7	54X160 .1983 AC	1	CAPONE LEONARD JR 1000 JACKSON ROAD ATCO, NJ	08004	1,200 0 1,200		1,200			1	0.00 48.79 24.40
14	5402 2	52.89 AC 52.8900 AC	1	CAPONE LEONARD JR 1000 JACKSON ROAD ATCO, NJ	08004	143,800 0 143,800		143,800			1	0.00 5,846.91 2,923.46
Page Totals						1,423,200 1,486,200	0	2,909,400				Block: 5402 Lot: 2

1	2	3	4	5	6	7	8	9	10	11		
Line	Block No Lot No. Qualification Account #	Land Dimensions Building Description Additional Lots Acreage	Prop Class	Owner's Name Address City State Property Location	Billing Code Zip Code Zoning/Tax Map Pg	Value	Exemptions Code Amount	Net Taxable Value	Deductions Code No Owners	Special Tax Codes	Num Units	Deduction Amt 2020 Tax 2021 1st
						Land Improvemnt Total						
1	5402 3	33.02 AC	1	ATCO DRAGWAY ENTERPRISES LLC 1000 JACKSON ROAD ATCO NJ 1007 GLENDALE AVENUE	08004 RR / 27	39,600 0 39,600		39,600			1	0.00 1,610.14 805.07
2	5402 4	0.53 AC	1	CAPONE LEONARD JR 1000 JACKSON ROAD ATCO, NJ 940 JACKSON ROAD	08004 RR / 27	1,100 0 1,100		1,100			1	0.00 44.73 22.37
3	5501 1 QFARM	103.76 AC	3B	WALKER JAMES B & ANDREW E 75 YEWELL ADAMS LANE MILLWOOD GA 816 JACKSON ROAD	31552 RR / 27	15,700 0 15,700		15,700			1	0.00 654.63 327.32
4	5501 2 QFARM	ASSESS W/5501-1 .0000 AC	1	WALKER JAMES B & ANDREW E 75 YEWELL ADAMS LANE MILLWOOD GA 949 GLENDALE AVENUE	31552 AG / 27	0 0 0		0			1	0.00 0.00 0.00
5	5501 4 QFARM	ASSESS W/5501-1 .0000 AC	1	WALKER JAMES B & ANDREW E 75 YEWELL ADAMS LANE MILLWOOD GA 858 JACKSON ROAD	31552 RR / 27	0 0 0		0			1	0.00 0.00 0.00
6	5501 5 QFARM	ASSESS W/5501-1 .0000 AC	1	WALKER JAMES B & ANDREW E 75 YEWELL ADAMS LANE MILLWOOD GA 838 JACKSON ROAD	31552 RR / 27	0 0 0		0			1	0.00 0.00 0.00
7	5501 6 QFARM	ASSESS W/5501-1 .0000 AC	1	WALKER JAMES B & ANDREW E 75 YEWELL ADAMS LANE MILLWOOD GA 826 JACKSON ROAD	31552 RR / 27	0 0 0		0			1	0.00 0.00 0.00
8	5502 1	0.96 AC	15C	TOWNSHIP OF WATERFORD 2131 AUBURN AVENUE ATCO NJ 912 ATSION ROAD	08004 RR / 27	5,100 0 5,100		*Exempt*			1	0.00 0.00 0.00
9	5502 2	2.68 AC	1	SHARER MARSDEN A 313 PRICE AVENUE GLENDDORA NJ 881 JACKSON ROAD	08029-0000 RR / 27	25,600 0 25,600		25,600			1	0.00 1,040.90 520.45
10	5601 1	15.02 AC	15C	CAMDEN COUNTY 520 MARKET ST 14TH FLOOR CAMDEN NJ 2284 ASHLAND AVENUE	08102 RR / 27	14,000 0 14,000		*Exempt*			1	0.00 0.00 0.00
11	5601 2	108X195	2	HELM ALEXANDER & LASASSO JOANNA R 801 SALEM COURT ATCO NJ 801 SALEM COURT	08004 RR / 27	45,600 133,400 179,000		179,000			1	0.00 7,278.14 3,639.07
12	5601 3	0.589 AC	2	LAMBRENOS JAMES W & EVANTHIA 803 SALEM COURT ATCO NJ 803 SALEM COURT	08004-1333 RR / 27	45,600 158,300 203,900		203,900			1	0.00 8,290.57 4,145.29
13	5601 4	0.916 AC	2	WORRELL ANNA MARY 805 SALEM COURT ATCO NJ 805 SALEM COURT	08004-1333 RR / 27	50,000 149,900 199,900		199,900			1	0.00 8,127.93 4,063.97
14	5601 5	0.8624 AC	2	LIEBERMAN MICHAEL 804 SALEM COURT ATCO NJ 804 SALEM COURT	08004-1333 RR / 27	48,500 166,100 214,600		214,600			1	0.00 8,725.64 4,362.82
Page Totals						271,700 607,700	0	879,400				Block: 5601 Lot: 5

1	2	3	4	5	6	7	8	9	10	11		
Line	Block No Lot No. Qualification Account #	Land Dimensions Building Description Additional Lots Acreage	Prop Class	Owner's Name Address City State Property Location	Billing Code Zip Code Zoning/Tax Map Pg	Value Land Improvemnt Total	Exemptions Code Amount	Net Taxable Value	Deductions Code No Owners	Special Tax Codes	Num Units	Deduction Amt 2020 Tax 2021 1st
1	5601 6	0.439 AC .4390 AC	2	US BANK TRUST NA % RESICAP 3701 REGENT BLVD ST 200 IRVING, TX 802 SALEM COURT	 75063 RR / 27	 45,600 183,300 228,900		228,900			1	0.00 9,307.07 4,653.54
2	5601 7	100.29X202.65 2SF1G .4666 AC	2	SEIDMAN MARC B & ANN MARIE 800 SALEM COURT ATCO NJ 800 SALEM COURT	 08004 RR / 27	 45,000 232,500 277,500		277,500			1	0.00 11,283.15 5,641.58
3	5601 8	100X200 .4591 AC	2	LABIAK JANEANE B 813 LEXINGTON DRIVE ATCO NJ 813 LEXINGTON DRIVE	 08004 RR / 27	 45,100 124,600 169,700		169,700			1	0.00 6,900.00 3,450.00
4	5601 9	100X200 .4591 AC	2	BEATTY ROBERT & KLOTZ PATRICIA A 815 LEXINGTON DRIVE ATCO NJ 815 LEXINGTON DRIVE	 08004 RR / 27	 45,000 148,900 193,900		193,900			1	0.00 7,883.97 3,941.99
5	5601 10	100X200 .4591 AC	15F	MERKEL JEFFREY & LEA 817 LEXINGTON DRIVE ATCO NJ 817 LEXINGTON DRIVE	 08004 RR / 27	 45,000 165,000 210,000		*Exempt*			1	0.00 0.00 0.00
6	5601 11	100X200 .4591 AC	2	LONG, RYAN & NICOLE 819 LEXINGTON DR ATCO NJ 819 LEXINGTON DRIVE	 08004-1324 RR / 27	 45,000 163,500 208,500		208,500			1	0.00 8,477.61 4,238.81
7	5601 12	0.532 AC .5320 AC	2	O'HARA WILLIAM P 821 LEXINGTON DRIVE ATCO NJ 821 LEXINGTON DRIVE	 08004-1324 RR / 27	 49,600 167,500 217,100		217,100			1	0.00 8,827.29 4,413.65
8	5601 13	102X196 .4590 AC	2	WALLACE WAYNE F 823 LEXINGTON DRIVE ATCO NJ 823 LEXINGTON DRIVE	 08004-1324 RR / 27	 45,000 143,000 188,000		188,000			1	0.00 7,644.08 3,822.04
9	5601 14	102X196 .4590 AC	2	JOHNSTON THOMAS D JR 825 LEXINGTON DRIVE ATCO NJ 825 LEXINGTON DRIVE	 08004 RR / 27	 45,000 141,300 186,300		186,300			1	0.00 7,574.96 3,787.48
10	5601 15	102X196 .4590 AC	2	FISHER DONALD P III & GABRIELLE F 827 LEXINGTON DRIVE ATCO NJ 827 LEXINGTON DRIVE	 08004 RR / 27	 45,000 148,500 193,500		193,500			1	0.00 7,867.71 3,933.86
11	5601 16	102X200 .4683 AC	2	FIORE JOSEPH & JANET 829 LEXINGTON DRIVE ATCO NJ 829 LEXINGTON DRIVE	 08004-1324 RR / 27	 45,000 143,000 188,000		188,000			1	0.00 7,644.08 3,822.04
12	5601 17	100X200 .4591 AC	2	MCCONNELL RANDY L 832 LEXINGTON DRIVE ATCO NJ 832 LEXINGTON DRIVE	 08004 RR / 27	 45,000 179,600 224,600		224,600			1	0.00 9,132.24 4,566.12
13	5601 18	100X200 .4591 AC	2	CARTER SUSAN N 830 LEXINGTON DRIVE ATCO NJ 830 LEXINGTON DRIVE	 08004 RR / 27	 45,000 115,700 160,700		160,700			1	0.00 6,534.06 3,267.03
14	5601 19	100X200 .4591 AC	2	B&E MANAGEMENT GROUP LLC 513 WILLIAMSTOWN ROAD SICKLERVILLE NJ 828 LEXINGTON DRIVE	 08081 RR / 27	 45,000 145,600 190,600		190,600			1	0.00 7,749.80 3,874.90
Page Totals						590,300 2,037,000	0	2,627,300				Block: 5601 Lot: 19

1	2	3	4	5	6	7	8	9	10	11		
Line	Block No Lot No. Qualification Account #	Land Dimensions Building Description Additional Lots Acreage	Prop Class	Owner's Name Address City State Property Location	Billing Code Zip Code Zoning/Tax Map Pg	Value	Exemptions Code Amount	Net Taxable Value	Deductions Code No Owners	Special Tax Codes	Num Units	Deduction Amt 2020 Tax 2021 1st
						Land Improvemnt Total						
1	5601 20	100X200 .4591 AC	2	RUIZ SAMANTHA & EDGAR 826 LEXINGTON DRIVE ATCO, NJ 826 LEXINGTON DRIVE	08004 RR / 27	45,000 155,200 200,200		200,200			1	0.00 8,140.13 4,070.07
2	5601 21	0.554 AC .5540 AC	2	MARRONE MATTHEW D 824 LEXINGTON DRIVE ATCO NJ 824 LEXINGTON DRIVE	08004 RR / 27	45,800 169,900 215,700		215,700			1	0.00 8,770.36 4,385.18
3	5601 22	103X237 .5604 AC	2	MARINO MARCUS 829 PLYMOUTH DRIVE ATCO NJ 829 PLYMOUTH DRIVE	08004-1353 RR / 27	45,000 121,300 166,300		166,300			1	0.00 6,761.76 3,380.88
4	5601 23	103X271 .6408 AC	2	HESS STEVEN L & KIMBERLY A 831 PLYMOUTH DRIVE ATCO NJ 831 PLYMOUTH DRIVE	08004 RR / 27	45,800 209,400 255,200		255,200			1	0.00 10,376.43 5,188.22
5	5601 24	101X188 .4359 AC	2	GUDRIAN ELIZABETH ANN 2305 REVERE COURT ATCO NJ 2305 REVERE COURT	08004-1332 RR / 27	45,100 160,200 205,300		205,300			1	0.00 8,347.50 4,173.75
6	5601 25	0.651 AC .6510 AC	2	HAMMOND SHIRLEY VAUGHN- 2303 REVERE COURT ATCO NJ 2303 REVERE COURT	08004-1332 RR / 27	46,400 142,700 189,100		189,100			1	0.00 7,688.81 3,844.41
7	5601 26	0.669 AC .6690 AC	2	WEDINGTON DENNIS C & SHARON N 2301 REVERE COURT ATCO NJ 2301 REVERE COURT	08004-1332 RR / 27	47,800 185,600 233,400		233,400			1	0.00 9,490.04 4,745.02
8	5601 27	0.731 AC .7310 AC	2	MILLER BRIAN & GINA 2300 REVERE COURT ATCO NJ 2300 REVERE COURT	08004 RR / 27	47,000 178,700 225,700		225,700			1	0.00 9,176.96 4,588.48
9	5601 28	0.5836AC 1SF1G .5836 AC	2	HINA SCOTT & DENISE 835 PLYMOUTH DR ATCO NJ 835 PLYMOUTH DRIVE	08004 RR / 27	45,300 146,500 191,800		191,800			1	0.00 7,798.59 3,899.30
10	5601 29	125X190 .5452 AC	2	GLOVER ERIC J & LANDIS DONNA M 837 PLYMOUTH DRIVE ATCO NJ 837 PLYMOUTH DRIVE	08004 RR / 27	46,000 173,400 219,400		219,400			1	0.00 8,920.80 4,460.40
11	5601 30	100X200 .4591 AC	2	DOORMAN ROBERT B JR 2337 FERNWOOD AVENUE ATCO NJ 2337 FERNWOOD AVENUE	08004 RR / 27	45,100 118,200 163,300		163,300			1	0.00 6,639.78 3,319.89
12	5601 31	100X200 .4591 AC	2	MCCLINTOK TAMMY 2333 FERNWOOD AVENUE ATCO NJ 2333 FERNWOOD AVENUE	08004 RR / 27	45,000 150,100 195,100		195,100			1	0.00 7,932.77 3,966.39
13	5601 32	100X200 .4591 AC	2	HURST JEROME & MARGARET 2329 FERNWOOD AVENUE ATCO NJ 2329 FERNWOOD AVENUE	08004 RR / 27	45,000 127,500 172,500		172,500			1	0.00 7,013.85 3,506.93
14	5601 33	100X200 .4591 AC	2	BARNES LINDA M 2325 FERNWOOD AVE ACTO NJ 2325 FERNWOOD AVENUE	08004 RR / 27	45,000 126,400 171,400		171,400			1	0.00 6,969.12 3,484.56
Page Totals						639,300 2,165,100	0	2,804,400				Block: 5601 Lot: 33

1	2	3	4	5	6	7	8	9	10	11		
Line	Block No Lot No. Qualification Account #	Land Dimensions Building Description Additional Lots Acreage	Prop Class	Owner's Name Address City State Property Location	Billing Code Zip Code Zoning/Tax Map Pg	Value	Exemptions Code Amount	Net Taxable Value	Deductions Code No Owners	Special Tax Codes	Num Units	Deduction Amt 2020 Tax 2021 1st
						Land Improvemnt Total						
1	5601 34	112X182 1SF1G .4680 AC	2	CARR RONALD P & KAREN A 898 WILLOW WAY ATCO NJ 898 WILLOW WAY	08004 RR / 27	45,600 109,300 154,900		154,900	V1 2		1	250.00 6,048.23 3,024.12
2	5601 35	111X182 .4638 AC	2	HOMELINK DEVELOPMENT LLC 309 FELLOWSHIP RD #200 MOUNT LAUREL NJ 896 WILLOW WAY	08054 RR / 27	45,500 171,600 217,100		217,100			1	0.00 8,827.29 4,413.65
3	5601 36	111X182 .4638 AC	2	LAWLER DAVID B & SUZANNE 894 WILLOW WAY ATCO NJ 894 WILLOW WAY	08004 RR / 27	45,500 138,900 184,400		184,400			1	0.00 7,497.70 3,748.85
4	5601 37	111X182 1SF .4638 AC	2	GALLOWAY CHARLES T & SUSAN 892 WILLOW WAY ATCO NJ 892 WILLOW WAY	08004 RR / 27	45,500 121,500 167,000		167,000			1	0.00 6,790.22 3,395.11
5	5601 38	111X182 1SF1G .4638 AC	2	TILGHMAN NATHANIEL 890 WILLOW WAY ATCO NJ 890 WILLOW WAY	08004 RR / 27	45,500 136,600 182,100		182,100			1	0.00 7,404.19 3,702.10
6	5601 39	0.553 A C 1SF .5530 AC	2	RUBERT JOSE L & DEJESUS WANDA 888 WILLOW WAY ATCO NJ 888 WILLOW WAY	08004 RR / 27	46,000 135,200 181,200		181,200			1	0.00 7,367.59 3,683.80
7	5601 40	0.576 AC 1SF1G .5760 AC	2	FIEGER KYLE 886 WILLOW WAY ATCO NJ 886 WILLOW WAY	08004 RR / 27	48,600 152,700 201,300		201,300			1	0.00 7,424.52 3,712.26
8	5601 41	0.466 AC 1SF1G .4660 AC	2	POWALOWSKI EDWARD S & PATRICIA A 884 WILLOW WAY ATCO NJ 884 WILLOW WAY	08004-1339 RR / 27	45,200 114,700 159,900		159,900			1	0.00 6,501.53 3,250.77
9	5601 42	0.460 AC 1SF .4600 AC	2	SUNWEST STATE LLC PO BOX 332 MARLTON NJ 882 WILLOW WAY	08053 RR / 27	46,700 125,100 171,800		171,800			1	0.00 6,985.39 3,492.70
10	5601 43	0.486 AC 1SF .4860 AC	2	HATCH JENNIFER 880 WILLOW WAY ATCO NJ 880 WILLOW WAY	08004 RR / 27	45,500 111,600 157,100		157,100			1	0.00 6,387.69 3,193.85
11	5601 44	0.702 AC .7020 AC	15C	TOWNSHIP OF WATERFORD 2131 AUBURN AVENUE ATCO NJ 878 WILLOW WAY	08004 RR / 27	3,500 0 3,500		*Exempt*			1	0.00 0.00 0.00
12	5601 45	0.886 AC 1SF1G .8860 AC	2	GARRARDO-LOPEZ JOSE A 876 WILLOW WAY ATCO NJ 876 WILLOW WAY	08004 RR / 27	45,100 151,700 196,800		196,800			1	0.00 8,001.89 4,000.95
13	5601 46	130X156 1SF .4656 AC	2	SMITH GEORGE F III & PATRICIA M 874 WILLOW WAY ATCO NJ 874 WILLOW WAY	08004 RR / 27	46,400 127,500 173,900		173,900			1	0.00 7,070.77 3,535.39
14	5601 47	130X156 .4656 AC	2	HANSELL DAVID P 872 WILLOW WAY ATCO NJ 872 WILLOW WAY	08004-1339 RR / 27	46,400 155,400 201,800		201,800			1	0.00 8,205.19 4,102.60
Page Totals			V1 250			597,500 1,751,800	0	2,349,300				Block: 5601 Lot: 47

1	2	3	4	5	6	7	8	9	10	11		
Line	Block No Lot No. Qualification Account #	Land Dimensions Building Description Additional Lots Acreage	Prop Class	Owner's Name Address City State Property Location	Billing Code Zip Code Zoning/Tax Map Pg	Value	Exemptions Code Amount	Net Taxable Value	Deductions Code No Owners	Special Tax Codes	Num Units	Deduction Amt 2020 Tax 2021 1st
						Land Improvemnt Total						
1	5601 48	130X156 .4656 AC	2	TODD KAREN 870 WILLOW WAY ATCO NJ 870 WILLOW WAY	08004 RR / 27	46,400 108,000 154,400		154,400			1	0.00 6,277.90 3,138.95
2	5601 49	131X156 .4691 AC	2	TINDALL STEVEN L & REGINA A 868 WILLOW WAY ATCO NJ 868 WILLOW WAY	08004 RR / 27	46,400 162,100 208,500		208,500			1	0.00 8,477.61 4,238.81
3	5601 50	14.07 AC 1SBL 14.0700 AC	2	2241 FERNWOOD LLC 154 COOPER ROAD #503 WEST BERLIN NJ 2241 FERNWOOD AVENUE	08091 RR / 2705	92,500 8,200 100,700		100,700			1	0.00 5,306.13 2,653.07
4	5601 51	9.7 AC 9.7000 AC	15C	CAMDEN COUNTY 520 MARKET ST 14TH FLOOR CAMDEN NJ 870 LINCOLN AVENUE	08102 RR / 2705	7,800 0 7,800		*Exempt*			1	0.00 0.00 0.00
5	5602 1	111X200 .5096 AC	2	MOORE JOHN J & MINNIE J 812 LEXINGTON DRIVE ATCO NJ 812 LEXINGTON DRIVE	08004-1323 RR / 27	46,100 166,300 212,400		212,400			1	0.00 8,636.18 4,318.09
6	5602 2	9.22 AC 9.2200 AC	15C	CAMDEN COUNTY 520 MARKET ST 14TH FLOOR CAMDEN NJ 2346 ASHLAND AVENUE	08102 RR / 27	7,400 0 7,400		*Exempt*			1	0.00 0.00 0.00
7	5602 3	9.7 AC 4 9.7000 AC	15C	TOWNSHIP OF WATERFORD 2131 AUBURN AVENUE ATCO NJ 901 JACKSON ROAD	08004 RR / 27	21,800 0 21,800		*Exempt*			1	0.00 0.00 0.00
8	5602 5	9.51 AC 9.5100 AC	15C	TOWNSHIP OF WATERFORD 2131 AUBURN AVENUE ATCO NJ 927 JACKSON ROAD	08004 RR / 2705	23,800 0 23,800		*Exempt*			1	0.00 0.00 0.00
9	5602 6	326X425 1SF2G 3.1807 AC	2	MAGUIRE TIMOTHY & CHRISTINA 2353 FERNWOOD AVE ATCO NJ 2353 FERNWOOD AVENUE	08004 RR / 27	60,900 197,500 258,400		258,400			1	0.00 10,506.54 5,253.27
10	5602 7	108X187 .4636 AC	2	ESTEP PAIGE 842 PLYMOUTH DRIVE ATCO NJ 842 PLYMOUTH DRIVE	08004 RR / 27	45,200 149,000 194,200		194,200			1	0.00 7,896.17 3,948.09
11	5602 8	110X187 1SF1G .4722 AC	2	REYNOLDS GARY A & KELLY A 840 PLYMOUTH DRIVE ATCO NJ 840 PLYMOUTH DRIVE	08004-1330 RR / 27	45,600 116,700 162,300		162,300			1	0.00 6,599.12 3,299.56
12	5602 9	0.452 AC .4520 AC	2	TALLEY MONICA L 838 PLYMOUTH DRIVE ATCO NJ 838 PLYMOUTH DRIVE	08004 RR / 27	45,000 153,800 198,800		198,800			1	0.00 8,083.21 4,041.61
13	5602 10	0.553 AC .5530 AC	2	HOLWELL HARRY C & ROSEMARY K 836 PLYMOUTH DRIVE ATCO NJ 836 PLYMOUTH DRIVE	08004 RR / 27	45,500 129,800 175,300		175,300			1	0.00 7,127.70 3,563.85
14	5602 11	0.564 AC .5640 AC	2	WOLVERS MARCUS & ALVES LUCIDI 339 LONGWOOD DRIVE MERIDIAN, MS 834 PLYMOUTH DRIVE	39305 RR / 27	45,000 137,600 182,600		182,600			1	0.00 7,424.52 3,712.26
Page Totals						518,600 1,329,000	0	1,847,600				Block: 5602 Lot: 11

1	2	3	4	5	6	7	8	9	10	11		
Line	Block No Lot No. Qualification Account #	Land Dimensions Building Description Additional Lots Acreage	Prop Class	Owner's Name Address City State Property Location	Billing Code Zip Code Zoning/Tax Map Pg	Value	Exemptions Code Amount	Net Taxable Value	Deductions Code No Owners	Special Tax Codes	Num Units	Deduction Amt 2020 Tax 2021 1st
						Land Improvemnt Total						
1	5602 12	0.638 AC .6380 AC	2	FEIERTAG ROBERT & PELLETIER DENISE 832 PLYMOUTH DRIVE ATCO NJ 832 PLYMOUTH DRIVE	08004-1330 RR / 27	45,800 165,400 211,200		211,200			1	0.00 8,587.39 4,293.70
2	5602 13	0.582 AC .5820 AC	2	BRENNAN JOHN T & ANN 830 PLYMOUTH DRIVE ATCO NJ 830 PLYMOUTH DRIVE	08004 RR / 27	45,500 121,400 166,900		166,900			1	0.00 6,786.15 3,393.08
3	5602 14	0.472 AC .4720 AC	2	VOSS KEVIN T & NICOLE M 828 PLYMOUTH DRIVE ATCO NJ 828 PLYMOUTH DRIVE	08004 RR / 27	45,300 124,000 169,300		169,300			1	0.00 6,883.74 3,441.87
4	5602 15	0.526 AC .5260 AC	2	LARSEN JASON 826 PLYMOUTH DRIVE ATCO NJ 826 PLYMOUTH DRIVE	08004 RR / 27	45,000 122,600 167,600		167,600			1	0.00 6,814.62 3,407.31
5	5602 16	0.696 AC .6960 AC	2	BROWN FREDERICK & SYLVIA 824 PLYMOUTH DRIVE ATCO NJ 824 PLYMOUTH DRIVE	08004 RR / 27	47,300 117,000 164,300		164,300			1	0.00 6,680.44 3,340.22
6	5602 17	0.745 AC .7450 AC	2	HARRELL ROBERT T III & LORA MARIE 822 LEXINGTON DR WATERFORD NJ 822 LEXINGTON DRIVE	08004 RR / 27	50,300 145,300 195,600		195,600			1	0.00 7,953.10 3,976.55
7	5602 18	0.550 AC .5500 AC	2	POLAK ANDREW & BORRELLI LINDA 820 LEXINGTON DRIVE ATCO, NJ 820 LEXINGTON DRIVE	08004 RR / 27	45,800 134,600 180,400		180,400			1	0.00 7,335.06 3,667.53
8	5602 19	105X200 .4821 AC	2	OLTMAN EVAN H & MILISSA A 818 LEXINGTON DR ATCO NJ 818 LEXINGTON DRIVE	08004 RR / 27	45,500 176,500 222,000		222,000			1	0.00 9,026.52 4,513.26
9	5602 20	100X200 .4591 AC	2	LEAVY ROBERT S & TERESA 816 LEXINGTON DRIVE ATCO NJ 816 LEXINGTON DRIVE	08004 RR / 27	45,500 191,100 236,600		236,600			1	0.00 9,620.16 4,810.08
10	5602 21	105X200 .4821 AC	2	VERDELL ESTRELLA 814 LEXINGTON DRIVE ATCO, NJ 814 LEXINGTON DRIVE	08004 RR / 27	45,500 155,000 200,500		200,500			1	0.00 8,152.33 4,076.17
11	5603 1	137X155 1SF1G .4875 AC	2	GALLAGHER KENNETH & EILEEN 889 WILLOW WAY ATCO NJ 889 WILLOW WAY	08004-1340 RR / 27	45,700 136,700 182,400		182,400	V1 2		1	250.00 7,166.38 3,583.19
12	5603 2	137X155 1SF .4875 AC	2	FEDERAL NATIONAL MORTGAGE ASSN 14221 DALLAS PKWY #1000 DALLAS TX 891 WILLOW WAY	75254 RR / 27	45,700 123,900 169,600		169,600			1	0.00 6,895.94 3,447.97
13	5603 3	129X155 .4590 AC	2	DUBE WILLIAM A & PATRICIA M 893 WILLOW WAY ATCO NJ 893 WILLOW WAY	08004-1340 RR / 27	46,300 136,900 183,200		183,200			1	0.00 7,448.91 3,724.46
14	5603 4	129X155 1SF1G .4590 AC	2	DOUGHERTY JOSEPH M 895 WILLOW WAY ATCO NJ 895 WILLOW WAY	08004 RR / 27	46,300 140,600 186,900		186,900			1	0.00 7,599.35 3,799.68
Page Totals				V1 250		645,500 1,991,000	0	2,636,500				Block: 5603 Lot: 4

1	2	3	4	5	6	7	8	9	10	11		
Line	Block No Lot No. Qualification Account #	Land Dimensions Building Description Additional Lots Acreage	Prop Class	Owner's Name Address City State Property Location	Billing Code Zip Code Zoning/Tax Map Pg	Value	Exemptions Code Amount	Net Taxable Value	Deductions Code No Owners	Special Tax Codes	Num Units	Deduction Amt 2020 Tax 2021 1st
						Land Improvemnt Total						
1	5603 5	129X155 1SF1G .4590 AC	2	CABLE RYAN L & EDELSON JENNIFER 897 WILLOW WAY ATCO NJ 897 WILLOW WAY	08004 RR / 27	46,300 121,700 168,000		168,000			1	0.00 6,830.88 3,415.44
2	5603 6	129X155 1SF1G .4590 AC	2	NOWAK GREGORY P & DAWN M 899 WILLOW WAY ATCO NJ 899 WILLOW WAY	08004-1340 RR / 27	46,300 150,300 196,600		196,600			1	0.00 7,993.76 3,996.88
3	5603 7	130X155 1SF .4626 AC	2	MAC ARTHUR CRUDUP 881 WILLOW WAY ATCO NJ 881 WILLOW WAY	08004 RR / 27	46,300 134,500 180,800		180,800			1	0.00 7,351.33 3,675.67
4	5603 8	129X155 .4590 AC	2	REED RICHARD W & PATRICIA A 883 WILLOW WAY ATCO NJ 883 WILLOW WAY	08004-1340 RR / 27	46,300 136,700 183,000		183,000			1	0.00 7,440.78 3,720.39
5	5603 9	129X155 1SF .4590 AC	2	DONNELL ROBERT IV & KATTYA 885 WILLOW WAY ATCO NJ 885 WILLOW WAY	08004 RR / 27	46,300 143,800 190,100		190,100			1	0.00 7,729.47 3,864.74
6	5603 10	129X155 .4590 AC	2	PONDER CANDIDA C 887 WILLOW WAY ATCO NJ 887 WILLOW WAY	08004 RR / 27	46,300 124,900 171,200		171,200			1	0.00 6,960.99 3,480.50
7	5701 1	9.22 AC 82 9.2200 AC	15C	TOWNSHIP OF WATERFORD 2131 AUBURN AVE ATCO NJ 2240 FERNWOOD AVENUE	08004 RC / 27	7,400 0 7,400		*Exempt*			1	0.00 0.00 0.00
8	5701 2	0.570 AC .5700 AC	15C	TOWNSHIP OF WATERFORD 2131 AUBURN AVE ATCO NJ 2264 FERNWOOD AVENUE	08004 RR / 27	3,800 0 3,800		*Exempt*			1	0.00 0.00 0.00
9	5701 3	140X155 .4982 AC	2	DELANEY PATRICK 903 WEDGEWOOD WAY ATCO NJ 903 WEDGEWOOD WAY	08004 RR / 27	47,300 144,500 191,800		191,800			1	0.00 7,030.11 3,515.06
10	5701 4	140X155 .4982 AC	2	RUSKANEN RICHARD W&MONCILOVICH LISE 905 WEDGEWOOD WAY ATCO NJ 905 WEDGEWOOD WAY	08004-1336 RR / 27	47,300 113,400 160,700		160,700			1	0.00 6,534.06 3,267.03
11	5701 5	140X155 2SF1G .4982 AC	2	JOHNSON LESLIE & TERRI 907 WEDGEWOOD WAY ATCO NJ 907 WEDGEWOOD WAY	08004-1336 RR / 27	48,700 216,300 265,000		265,000			1	0.00 10,774.90 5,387.45
12	5701 6	100X200 2SF1G .4591 AC	2	EVANS DAVID W & JACQUELYN 2300 LORKIM LANE ATCO NJ 2300 LORKIM LANE	08004-1327 RR / 27	45,000 115,500 160,500		160,500	V1 2		1	250.00 6,275.93 3,137.97
13	5701 7	100X200 1SF1G .4591 AC	2	FITZPATRICK KATIE ROSE 2302 LORKIM LANE ATCO NJ 2302 LORKIM LANE	08004 RR / 27	45,000 129,100 174,100		174,100			1	0.00 7,078.91 3,539.46
14	5701 8	100X200 2SF1G .4591 AC	2	WALKER JENNIFER M & MONICA M A 2304 LORKIM LANE ATCO NJ 2304 LORKIM LANE	08004 RR / 27	45,000 172,400 217,400		217,400			1	0.00 8,839.48 4,419.74
Page Totals			V1 250			556,100 1,703,100	0	2,259,200				Block: 5701 Lot: 8

1	2	3		4		5	6	7	8	9	10	11
Line	Block No Lot No. Qualification Account #	Land Dimensions Building Description Additional Lots Acreage	Prop Class	Owner's Name Address City State Property Location	Billing Code Zip Code Zoning/Tax Map Pg	<u>Value</u>	Exemptions Code Amount	Net Taxable Value	Deductions Code No Owners	Special Tax Codes	Num Units	Deduction Amt 2020 Tax 2021 1st
						Land Improvemnt Total						
1	5701 9	100X200 2SF1G .4591 AC	2	SMITH BRUCE P & MARGARET H 2306 LORKIM LANE ATCO NJ 2306 LORKIM LANE	08004-1327 RR / 27	45,000 135,900 180,900		180,900	V1 2		1	250.00 7,105.39 3,552.70
2	5701 10	100X200 2SF .4591 AC	2	MCGINNIS JOSEPH C & CASEY 2308 LORKIM LANE ATCO NJ 2308 LORKIM LANE	08004 RR / 27	45,000 141,400 186,400		186,400			1	0.00 7,579.02 3,789.51
3	5701 11	100X200 2SF .4591 AC	2	BONFIGLIO LARRY J & MARY JANE 2310 LORKIM LANE ATCO NJ 2310 LORKIM LANE	08004-1327 RR / 27	45,000 141,200 186,200		186,200			1	0.00 7,570.89 3,785.45
4	5701 12	100X200 1SF .4591 AC	2	MARRERO ANGEL & KAYLA M 2312 LORKIM LANE ATCO NJ 2312 LORKIM LANE	08004 RR / 27	45,000 108,500 153,500		153,500			1	0.00 6,241.31 3,120.66
5	5701 13	100X200 1SF1G .4591 AC	2	VANDEVER KEVIN M & JENNIFER M 2314 LORKIM LANE ATCO NJ 2314 LORKIM LANE	08004-1327 RR / 27	45,000 157,500 202,500		202,500			1	0.00 8,233.65 4,116.83
6	5701 14	100X200 1SF .4591 AC	2	SANTO JASON 2316 LORKIM LANE ATCO NJ 2316 LORKIM LANE	08004 RR / 27	45,000 137,500 182,500		182,500			1	0.00 7,420.45 3,710.23
7	5701 15	100X200 1SF .4591 AC	2	HIATT BRENDEN T 2318 LORKIM LANE ATCO NJ 2318 LORKIM LANE	08004 RR / 27	45,000 175,900 220,900		220,900			1	0.00 8,981.79 4,490.90
8	5701 16	0.536 AC .5360 AC	2	MIGNOGNA LISA 2320 LORKIM LANE ATCO NJ 2320 LORKIM LANE	08004-1327 RR / 27	45,800 139,300 185,100		185,100			1	0.00 7,526.17 3,763.09
9	5701 17	0.666 AC .6660 AC	2	BURHENNE JAY R & KATHLEEN A 2322 LORKIM LANE ATCO NJ 2322 LORKIM LANE	08004-1327 RR / 27	47,300 139,400 186,700		186,700			1	0.00 7,591.22 3,795.61
10	5701 18	0.666 AC 1SF1G .6660 AC	2	MILLER DIANE C 2315 LORKIM LANE ATCO NJ 2315 LORKIM LANE	08004-1352 RR / 27	44,900 127,100 172,000		172,000			1	0.00 6,993.52 3,496.76
11	5701 19	130X190 2SF2G .5670 AC	2	CALDWELL PATTI 2313 LORKIM LANE ATCO NJ 2313 LORKIM LANE	08004 RR / 27	45,600 147,700 193,300		193,300			1	0.00 7,859.58 3,929.79
12	5701 20	130X205 1SF .6118 AC	2	GIBBINS DAVID W & NANCY A 2311 LORKIM LANE ATCO NJ 2311 LORKIM LANE	08004 RR / 27	48,000 150,400 198,400		198,400			1	0.00 8,066.94 4,033.47
13	5701 21	130X205 1SF .6118 AC	2	FIORE ANTHONY & KAPITAN CYNDI 2309 LORKIM LANE ATCO NJ 2309 LORKIM LANE	08004 RR / 27	48,000 157,200 205,200		205,200			1	0.00 8,343.43 4,171.72
14	5701 22	155X155 1SF1G .5515 AC	2	HENSKENS JAMES & EILEEN P 2307 LORKIM LANE ATCO NJ 2307 LORKIM LANE	08004 RR / 27	48,700 127,800 176,500		176,500			1	0.00 7,176.49 3,588.25
Page Totals				V1 250		643,300 1,986,800	0	2,630,100				Block: 5701 Lot: 22

1	2	3	4	5	6	7	8	9	10	11		
Line	Block No Lot No. Qualification Account #	Land Dimensions Building Description Additional Lots Acreage	Prop Class	Owner's Name Address City State Property Location	Billing Code Zip Code Zoning/Tax Map Pg	Value	Exemptions Code Amount	Net Taxable Value	Deductions Code No Owners	Special Tax Codes	Num Units	Deduction Amt 2020 Tax 2021 1st
						Land Improvemnt Total						
1	5701 23	1.52 A C 1.5200 AC	2	GROCH TINA L & JEFFREY A 900 WEXFORD WAY ATCO NJ 900 WEXFORD WAY	08004 RR / 27	64,900 158,600 223,500		223,500			1	0.00 9,087.51 4,543.76
2	5701 24	326X395 1.5SF 2.9562 AC	2	BITTNER JAMES E 2326 FERNWOOD AVENUE ATCO NJ 2326 FERNWOOD AVENUE	08004 RR / 27	59,500 103,300 162,800		162,800			1	0.00 6,619.45 3,309.73
3	5701 25	1.89 AC 1.8900 AC	2	YUCIS EDWARD & DIANA 2338 FERNWOOD AVENUE ATCO NJ 2338 FERNWOOD AVENUE	08004-1358 RR / 27	54,500 194,200 248,700		248,700			1	0.00 10,112.14 5,056.07
4	5701 26	100X205 1SF1G .4706 AC	2	FORD PHILLIP L 2344 FERNWOOD AVE ATCO NJ 2344 FERNWOOD AVENUE	08004 RR / 27	45,000 155,100 200,100		200,100			1	0.00 8,136.07 4,068.04
5	5701 27	100X205 1SF1G .4706 AC	15F	BARTS VERNON W & PATRICIA A 2348 FERNWOOD AVE ATCO NJ 2348 FERNWOOD AVENUE	08004 RR / 27	45,000 142,600 187,600		*Exempt*			1	0.00 0.00 0.00
6	5701 28	100X205 1SF1G .4706 AC	2	PENN MICHAEL L & JULIA D 2352 FERNWOOD AVENUE ATCO NJ 2352 FERNWOOD AVENUE	08004 RR / 27	45,000 146,900 191,900		191,900			1	0.00 7,802.65 3,901.33
7	5701 29	100X205 2SF1G .4706 AC	2	GROSS THOMAS C & PATRICIA A 2356 FERNWOOD AVE ATCO NJ 2356 FERNWOOD AVENUE	08004 RR / 27	45,000 117,200 162,200		162,200	V1	1	1	250.00 6,345.05 3,172.53
8	5701 30	100X200 1SF1G .4591 AC	2	RAY ROBERT & FISHER PATRICIA E 530 CAPRI COURT WILLIAMSTOWN, NJ 901 PINEWOOD LANE	08094 RR / 27	45,500 114,500 160,000		160,000			1	0.00 6,505.60 3,252.80
9	5701 31	100X200 1SF1G .4591 AC	2	SMITH GARY R & KAREN M 903 PINEWOOD LANE ATCO NJ 903 PINEWOOD LANE	08004-1351 RR / 27	45,000 147,900 192,900		192,900			1	0.00 7,843.31 3,921.66
10	5701 32	130X170 1SF1G .5073 AC	2	GIOVETSIS PETER & BARBARA 905 PINEWOOD LANE ATCO NJ 905 PINEWOOD LANE	08004-1351 RR / 27	46,900 160,700 207,600		207,600	V1	2	1	250.00 8,191.02 4,095.51
11	5701 33	0.515 AC 1SF1G .5150 AC	2	BESWICK RICHARD E & CAROL I 901 HILLSIDE DRIVE ATCO NJ 901 HILLSIDE DRIVE	08004-1322 RR / 27	46,300 138,800 185,100		185,100	V1	2	1	250.00 7,276.17 3,638.09
12	5701 34	83X200 2SF1G .3811 AC	2	DAMIANI CHARLES P & DIANE M 903 HILLSIDE DRIVE ATCO NJ 903 HILLSIDE DRIVE	08004-1322 RR / 27	46,500 127,600 174,100		174,100			1	0.00 7,078.91 3,539.46
13	5701 35	0.671 AC 2SF1G .6710 AC	2	PERAZZA ERICA & NICHOLAS J 905 HILLSIDE DRIVE ATCO NJ 905 HILLSIDE DRIVE	08004 RR / 27	50,200 139,900 190,100		190,100			1	0.00 7,729.47 3,864.74
14	5701 36	0.636 AC 1SF1G .6360 AC	2	MASLANKA ROMAN P JR & ARLENE C 907 HILLSIDE DRIVE ATCO NJ 907 HILLSIDE DRIVE	08004-1322 RR / 27	46,500 125,300 171,800		171,800	V1	2	1	250.00 6,735.39 3,367.70
Page Totals				V4 1000		640,800 1,830,000	0	2,470,800				Block: 5701 Lot: 36

1	2	3	4	5	6	7	8	9	10	11		
Line	Block No Lot No. Qualification Account #	Land Dimensions Building Description Additional Lots Acreage	Prop Class	Owner's Name Address City State Property Location	Billing Code Zip Code Zoning/Tax Map Pg	Value	Exemptions Code Amount	Net Taxable Value	Deductions Code No Owners	Special Tax Codes	Num Units	Deduction Amt 2020 Tax 2021 1st
						Land Improvemnt Total						
1	5701 37	0.454 AC 1SF1G .4540 AC	2	MCCONNELL JOSEPH F & MARY A 909 HILLSIDE DRIVE ATCO NJ 909 HILLSIDE DRIVE	08004 RR / 27	45,200 145,800 191,000		191,000			1	0.00 7,766.06 3,883.03
2	5701 38	100X200 2SF1G .4591 AC	2	US BANK TRUST NA %RESICAP 3701 REGENT BLVD ST 200 IRVING, TX 911 HILLSIDE DRIVE	75063 RR / 27	45,000 167,500 212,500		212,500			1	0.00 8,640.25 4,320.13
3	5701 39	100X200 1SF1G .4591 AC	2	MEDLAR TINA 913 HILLSIDE DRIVE ATCO NJ 913 HILLSIDE DRIVE	08004 RR / 27	45,000 146,200 191,200		191,200	V1 1		1	250.00 7,524.19 3,762.10
4	5701 40	100X200 1SF1G .4591 AC	2	B&E MANAGEMENT GROUP LLC 513 WILLIAMSTOWN ROAD SICKLERVILLE NJ 915 HILLSIDE DRIVE	08081 RR / 27	45,000 148,800 193,800		193,800			1	0.00 7,879.91 3,939.96
5	5701 41	100X200 1SF1BG .4591 AC	2	BAND LEONARD J & ROSEMARY S 917 HILLSIDE DRIVE ATCO NJ 917 HILLSIDE DRIVE	08004-1322 RR / 27	45,000 131,400 176,400		176,400	V1 2		1	250.00 6,922.42 3,461.21
6	5701 42	100X200 2SF1G .4591 AC	2	GREEN MARK W & LISA J 919 HILLSIDE DRIVE ATCO NJ 919 HILLSIDE DRIVE	08004 RR / 27	45,000 134,600 179,600		179,600			1	0.00 7,302.54 3,651.27
7	5701 43	100X200 2SF1G .4591 AC	2	RIZZO MATTHEW & MCDADE PATRICIA A 921 HILLSIDE DRIVE ATCO NJ 921 HILLSIDE DRIVE	08004 RR / 27	45,000 166,200 211,200		211,200			1	0.00 8,587.39 4,293.70
8	5701 44	100X200 1SF1G .4591 AC	2	WAYSLOW DOLORES R (EST) 1973 BIRCHWOOD PARK DR N CHERRY HILL, NJ 923 HILLSIDE DRIVE	08003 RR / 27	45,000 151,800 196,800		196,800			1	0.00 8,001.89 4,000.95
9	5701 45	100X200 2SF1G .4591 AC	2	STAFFORD JOHN C 925 HILLSIDE DRIVE ATCO NJ 925 HILLSIDE DRIVE	08004 RR / 27	45,000 182,500 227,500		227,500			1	0.00 9,250.15 4,625.08
10	5701 46	100X200 2SF1G .4591 AC	2	REGII DENNIS V JR & REBECCA 927 HILLSIDE DR ATCO NJ 927 HILLSIDE DRIVE	08004 RR / 27	45,000 155,500 200,500		200,500			1	0.00 8,152.33 4,076.17
11	5701 47	116X200 1SF .5326 AC	2	GREGORY MICHAEL 929 HILLSIDE DRIVE ATCO NJ 929 HILLSIDE DRIVE	08004 RR / 27	46,600 158,200 204,800		204,800			1	0.00 8,327.17 4,163.59
12	5701 48	105X247 .5954 AC	2	CALDWELL CARL C & RUTH 2361 TREMONT AVE ATCO NJ 2361 TREMONT AVENUE	08004-1479 RR / 27	45,500 122,300 167,800		167,800	V1 2		1	250.00 6,572.75 3,286.38
13	5701 49	5.72 ACRES 1SF 5.7200 AC	2	HOTZ CHARLES PO BOX 179 MEDFORD NJ 2349 TREMONT AVENUE	08055 RR / 27	71,800 277,400 349,200		349,200			1	0.00 14,198.47 7,099.24
14	5701 50	4.54 ACRES 4.5400 AC	2	SEILER GREGG & PATRICIA 2333 TREMONT AVE ATCO NJ 2335 TREMONT AVENUE	08004 RR / 2703	71,400 15,500 86,900		86,900			1	0.00 3,533.35 1,766.68
Page Totals			V3 750			685,500 2,103,700	0	2,789,200				Block: 5701 Lot: 50

1	2	3	4	5	6	7	8	9	10	11		
Line	Block No Lot No. Qualification Account #	Land Dimensions Building Description Additional Lots Acreage	Prop Class	Owner's Name Address City State Property Location	Billing Code Zip Code Zoning/Tax Map Pg	Value	Exemptions Code Amount	Net Taxable Value	Deductions Code No Owners	Special Tax Codes	Num Units	Deduction Amt 2020 Tax 2021 1st
						Land Improvemnt Total						
1	5701 51	1.90 AC 1SF1G 1.9000 AC	2	OEHLER MICHAEL & NANCY E 2333 TREMONT AVE ATCO NJ 2339 TREMONT AVENUE	08004 RR / 27	54,500 156,500 211,000		211,000			1	0.00 8,579.26 4,289.63
2	5701 52	100X850 2SF2G 1.9513 AC	2	SEILER PATRICIA ELIZABETH 2333 TREMONT AVE ATCO NJ 2333 TREMONT AVENUE	08004-1479 RR / 27	54,800 212,000 266,800		266,800			1	0.00 10,848.09 5,424.05
3	5701 53	104X200 2SF1G .4775 AC	2	ALSTON ANN ROSSI - 1014 CHATEAU COURT ATCO NJ 1014 CHATEAU COURT	08004 RR / 27	44,700 121,000 165,700		165,700			1	0.00 6,737.36 3,368.68
4	5701 54	0.597 AC .5970 AC	2	JOHNSON MICHAEL A & MARY ELLEN 1012 CHATEAU COURT ATCO NJ 1012 CHATEAU COURT	08004-1318 RR / 27	45,000 102,100 147,100		147,100			1	0.00 5,981.09 2,990.55
5	5701 55	0.501 AC .5010 AC	2	BRENNAN KEVIN & SABO CYNTHIA L 1010 CHATEAU COURT ATCO NJ 1010 CHATEAU COURT	08004 RR / 27	45,000 121,100 166,100		166,100			1	0.00 6,753.63 3,376.82
6	5701 56	0.535 AC .5350 AC	2	PROSSER BRUCE L 1008 CHATEAU CT ATCO NJ 1008 CHATEAU COURT	08004-1318 RR / 27	45,000 126,100 171,100		171,100			1	0.00 6,956.93 3,478.47
7	5701 57	100X240 .5510 AC	2	BLYTHE DENISE M 1006 CHATEAU COURT ATCO NJ 1006 CHATEAU COURT	08004 RR / 27	45,000 136,400 181,400		181,400			1	0.00 7,375.72 3,687.86
8	5701 58	0.571 AC .5710 AC	2	SABATO DEONNA M 1004 CHATEAU COURT ATCO NJ 1004 CHATEAU COURT	08004 RR / 27	45,400 115,400 160,800		160,800			1	0.00 6,538.13 3,269.07
9	5701 59	0.688 AC .6880 AC	2	RAPPENECKER CHARLES 1002 CHATEAU CT ATCO NJ 1002 CHATEAU COURT	08004 RR / 27	45,800 99,400 145,200		145,200			1	0.00 5,903.83 2,951.92
10	5701 61	0.598 AC .5980 AC	2	SAAL CURTIS & RUBY C 1000 CHATEAU COURT ATCO NJ 1000 CHATEAU COURT	08004-1318 RR / 27	47,800 132,200 180,000		180,000			1	0.00 7,318.80 3,659.40
11	5701 62	0.85 AC 2SF2G .8500 AC	2	MARSHALL JOSEPH A & GRIMES JESSICA 1001 CHATEAU COURT ATCO NJ 1001 CHATEAU COURT	08004 RR / 27	46,700 152,300 199,000		199,000			1	0.00 8,091.34 4,045.67
12	5701 63	0.653 AC .6530 AC	2	LIVESEY MARTIN JR & SUSAN J 1003 CHATEAU COURT ATCO NJ 1003 CHATEAU COURT	08004-1317 RR / 27	44,300 141,900 186,200		186,200			1	0.00 7,570.89 3,785.45
13	5701 64	0.493 AC 2SF1G .4930 AC	2	READ JOHN & GINA 1005 CHATEAU COURT ATCO NJ 1005 CHATEAU COURT	08004-1317 RR / 27	46,000 152,700 198,700		198,700			1	0.00 8,079.14 4,039.57
14	5701 65	0.477 AC 2SF1G .4770 AC	2	BEERS JARED 1007 CHATEAU COURT ATCO NJ 1007 CHATEAU COURT	08004 RR / 27	45,000 142,500 187,500		187,500			1	0.00 7,623.75 3,811.88
Page Totals						655,000 1,911,600	0	2,566,600				Block: 5701 Lot: 65

1	2	3	4	5	6	7	8	9	10	11		
Line	Block No Lot No. Qualification Account #	Land Dimensions Building Description Additional Lots Acreage	Prop Class	Owner's Name Address City State Property Location	Billing Code Zip Code Zoning/Tax Map Pg	Value	Exemptions Code Amount	Net Taxable Value	Deductions Code No Owners	Special Tax Codes	Num Units	Deduction Amt 2020 Tax 2021 1st
						Land Improvemnt Total						
1	5701 66	0.491 AC .4910 AC	2	KANZ JAMES P & MARY LOU 1009 CHATEAU COURT ATCO NJ 1009 CHATEAU COURT	08004-1317 RR / 27	45,000 170,400 215,400		215,400			1	0.00 8,758.16 4,379.08
2	5701 67	0.526 A C .5260 AC	2	WEAST CHRISTOPHER & SOLYTS KIMBERLY 1011 CHATEAU COURT ATCO NJ 1011 CHATEAU COURT	08004 RR / 27	45,000 133,800 178,800		178,800			1	0.00 7,270.01 3,635.01
3	5701 68	0.554 AC .5540 AC	2	SHARP HERBERT P JR 1013 CHATEAU COURT ATCO NJ 1013 CHATEAU COURT	08004-1317 RR / 27	45,000 146,300 191,300		191,300			1	0.00 7,778.26 3,889.13
4	5701 69	0.567 AC .5670 AC	15C	TOWNSHIP OF WATERFORD 2131 AUBURN AVENUE ATCO NJ 2321 CHATEAU COURT	08004 RR / 27	1,400 0 1,400		*Exempt*			1	0.00 0.00 0.00
5	5701 70	90X225 1SF1G .4649 AC	2	MOLOCK RALPH E JR 2311 TREMONT AVENUE ATCO NJ 2311 TREMONT AVENUE	08004-1429 RR / 27	44,500 126,000 170,500		170,500			1	0.00 6,932.53 3,466.27
6	5701 71	108X225 1SF1G .5579 AC	2	MACCARELLA MARK R & MILLER KAREN 2307 TREMONT AVENUE ATCO NJ 2307 TREMONT AVENUE	08004-1329 RR / 27	45,100 128,100 173,200		173,200			1	0.00 7,042.31 3,521.16
7	5701 73	108X220 1SF1G .5455 AC	2	CLEMENTS JUDITH A 2303 TREMONT AVE ATCO NJ 2303 TREMONT AVENUE	08004 RR / 27	45,100 131,800 176,900		176,900			1	0.00 7,192.75 3,596.38
8	5701 74	90X225 1SF1G .4649 AC	2	ELLWANGER DANIEL P & JESSICA M 2299 TREMONT AVENUE ATCO, NJ 2299 TREMONT AVENUE	08004 RR / 27	44,500 156,000 200,500		200,500			1	0.00 8,152.33 4,076.17
9	5701 75	100X225 2SF1G .5165 AC	2	DEEGAN DANIEL & MILBY EMILY 2295 TREMONT AVENUE WATERFORD TWP NJ 2295 TREMONT AVENUE	08004 RR / 27	45,000 240,100 285,100		285,100			1	0.00 11,592.17 5,796.09
10	5701 76	100X225 2SF1G .5165 AC	2	FULTON STACY & SHERWOOD RICHARD T 2291 TREMONT AVE ATCO NJ 2291 TREMONT AVENUE	08004-1428 RR / 27	45,000 139,000 184,000		184,000			1	0.00 7,481.44 3,740.72
11	5701 77	250X225 1SF 1.2913 AC	2	GINNETTI MICHAEL 2281 TREMONT AVENUE ATCO NJ 2281 TREMONT AVENUE	08004 RR / 27	51,500 80,700 132,200		132,200			1	0.00 5,375.25 2,687.63
12	5701 81	23.77 AC THOMAS RICHARDS 78,79,80 23.7700 AC	15A	WATERFORD BOARD OF EDUCATION 1106 OLD WHITE HORSE PK WATERFORD NJ 934 LINCOLN AVENUE	08089 RPF / 27	388,000 3,221,400 3,609,400		*Exempt*			1	0.00 0.00 0.00
13	5702 1	155X165 2SF2G .5871 AC	2	ASHIOTES CHRISTOPHER S & LORI ANN 2302 FERNWOOD AVE ATCO NJ 2302 FERNWOOD AVENUE	08004-1320 RR / 27	49,100 213,000 262,100		262,100			1	0.00 10,656.99 5,328.50
14	5702 2	155X165 1SF2G .5871 AC	2	BENTON JR JOSEPH E & KATHLEEN 2312 FERNWOOD AVE ATCO NJ 2312 FERNWOOD AVENUE	08004-1357 RR / 27	49,100 143,500 192,600		192,600			1	0.00 7,831.12 3,915.56
Page Totals						553,900 1,808,700	0	2,362,600				Block: 5702 Lot: 2

1	2	3	4	5	6	7	8	9	10	11		
Line	Block No Lot No. Qualification Account #	Land Dimensions Building Description Additional Lots Acreage	Prop Class	Owner's Name Address City State Property Location	Billing Code Zip Code Zoning/Tax Map Pg	Value	Exemptions Code Amount	Net Taxable Value	Deductions Code No Owners	Special Tax Codes	Num Units	Deduction Amt 2020 Tax 2021 1st
						Land Improvemnt Total						
1	5702 3	140X155 .4982 AC	2	WALKER ANNA MAE & WALKER, LAURA 903 WEXFORD WAY ATCO NJ 903 WEXFORD WAY	08004 RR / 27	47,300 96,700 144,000		144,000			1	0.00 5,855.04 2,927.52
2	5702 4	140X155 2SF1G .4982 AC	2	GOSHAW STEVEN P & VERONICA ANN 905 WEXFORD WAY ATCO NJ 905 WEXFORD WAY	08004-1338 RR / 27	47,300 153,800 201,100		201,100			1	0.00 8,176.73 4,088.37
3	5702 5	155X155 .5515 AC	2	ZALUPSKI FRED F & BRENNAN MARITERES 907 WEXFORD WAY ATCO NJ 907 WEXFORD WAY	08004 RR / 27	48,700 135,300 184,000		184,000			1	0.00 7,481.44 3,740.72
4	5702 6	155X155 .5515 AC	2	VANSCIVER DAVID 906 WEDGEWOOD WAY ATCO NJ 906 WEDGEWOOD WAY	08004 RR / 27	47,300 171,800 219,100		219,100			1	0.00 8,908.61 4,454.31
5	5702 7	140X155 1SF1G .4982 AC	2	MUFF ALEXANDER & SARA M 904 WEDGEWOOD WAY ATCO NJ 904 WEDGEWOOD WAY	08004 RR / 27	47,300 106,400 153,700		153,700			1	0.00 6,249.44 3,124.72
6	5702 8	140X155 .4982 AC	2	VAN NEWENHIZEN JAMES & KELLY A 902 WEDGEWOOD WAY ATCO NJ 902 WEDGEWOOD WAY	08004 RR / 27	47,300 123,900 171,200		171,200			1	0.00 6,960.99 3,480.50
7	5703 1	163X175 .6548 AC	2	LACHALLE KIMBERLY R 900 HILLSIDE DRIVE ATCO NJ 900 HILLSIDE DRIVE	08004-1321 RR / 27	49,400 139,000 188,400		188,400			1	0.00 7,660.34 3,830.17
8	5703 2	163X175 1SF1G .6548 AC	2	HOMELINK DEVELOPMENT LLC 75 HADDON AVENUE #202 HADDONFIELD NJ 907 PINEWOOD LANE	08033 RR / 27	50,200 142,600 192,800		192,800			1	0.00 7,839.25 3,919.63
9	5703 3	115X175 1SF1G .4620 AC	2	NITKA, EMIL J & JOAN M 909 PINEWOOD LANE ATCO NJ 909 PINEWOOD LANE	08004-1329 RR / 27	45,700 140,200 185,900		185,900	V1 2		1	250.00 7,308.69 3,654.35
10	5703 4	115X175 1SF1G .4620 AC	2	CASSIDY JOSEPH D JR & EMMA L 911 PINEWOOD LN ATCO NJ 911 PINEWOOD LANE	08004-1329 RR / 27	45,700 143,000 188,700		188,700	V1 2		1	250.00 7,422.54 3,711.27
11	5703 5	115X175 1SF1G .4620 AC	2	SIMPSON THOMAS C & ROXANNE M 913 PINEWOOD LANE ATCO NJ 913 PINEWOOD LANE	08004-1329 RR / 27	45,700 133,200 178,900		178,900	V1 2		1	250.00 7,024.07 3,512.04
12	5703 6	115X175 2SF1G .4620 AC	2	LORDI JOSEPH E & DANIELLE 915 PINEWOOD LANE ATCO NJ 915 PINEWOOD LANE	08004 RR / 27	45,700 165,900 211,600		211,600			1	0.00 8,603.66 4,301.83
13	5703 7	115X175 2SF1G .4620 AC	2	MARTUCCI MARIE A 917 PINEWOOD LANE ATCO NJ 917 PINEWOOD LANE	08004 RR / 27	45,700 143,500 189,200		189,200			1	0.00 7,692.87 3,846.44
14	5703 8	115X175 1SF1G .4620 AC	2	LOVE ROBERT T & MARGUERITE L 919 PINEWOOD LANE ATCO NJ 919 PINEWOOD LANE	08004-1329 RR / 27	45,700 139,900 185,600		185,600	V1 2		1	250.00 7,296.50 3,648.25
Page Totals				V4 1000		659,000 1,935,200	0	2,594,200				Block: 5703 Lot: 8

1	2	3	4	5	6	7	8	9	10	11		
Line	Block No Lot No. Qualification Account #	Land Dimensions Building Description Additional Lots Acreage	Prop Class	Owner's Name Address City State Property Location	Billing Code Zip Code Zoning/Tax Map Pg	Value	Exemptions Code Amount	Net Taxable Value	Deductions Code No Owners	Special Tax Codes	Num Units	Deduction Amt 2020 Tax 2021 1st
						Land Improvemnt Total						
1	5703 9	163X175 2SF1G .6548 AC	2	DISCHERT DANA K & MIDDLECAMP DAVID 921 PINWOOD LANE ATCO NJ 921 PINWOOD LANE	08004 RR / 27	49,400 146,900 196,300		196,300			1	0.00 7,981.56 3,990.78
2	5703 10	163X175 1SF1G .6548 AC	2	SMITH GEORGE J & JUNEANN K 914 HILLSIDE DR ATCO NJ 914 HILLSIDE DRIVE	08004 RR / 27	50,200 106,500 156,700		156,700	V1 2		1	250.00 6,121.42 3,060.71
3	5703 11	115X175 1SF1G .4620 AC	2	WERMUTH ALBERT F JR 912 HILLSIDE DRIVE ATCO NJ 912 HILLSIDE DRIVE	08004 RR / 27	45,700 144,000 189,700		189,700			1	0.00 7,713.20 3,856.60
4	5703 12	115X175 2SF1G .4620 AC	2	SHIFFLETT LARRY C 910 HILLSIDE DR ATCO NJ 910 HILLSIDE DRIVE	08004 RR / 27	45,700 123,200 168,900		168,900			1	0.00 6,867.47 3,433.74
5	5703 13	115X175 1.5SF .4620 AC	2	DUFFY WALTER ROBERT TRUSTEE 908 HILLSIDE DRIVE ATCO NJ 908 HILLSIDE DRIVE	08004 RR / 27	45,700 176,000 221,700		221,700			1	0.00 9,014.32 4,507.16
6	5703 14	115X175 1SF1G .4620 AC	2	MULHERN ROBERT A & ANITA A 906 HILLSIDE DRIVE ATCO NJ 906 HILLSIDE DRIVE	08004-1321 RR / 27	45,700 144,000 189,700		189,700			1	0.00 7,713.20 3,856.60
7	5703 15	115X175 1SF1G .4620 AC	2	STOUT ROBERT 904 HILLSIDE DRIVE ATCO NJ 904 HILLSIDE DRIVE	08004 RR / 27	45,700 157,500 203,200		203,200			1	0.00 8,262.11 4,131.06
8	5703 16	115X175 1SF1G .4620 AC	2	TORTORELLI JOSEPH JR & MARITA ANN 902 HILLSIDE DRIVE ATCO NJ 902 HILLSIDE DRIVE	08004-1321 RR / 27	45,700 156,400 202,100		202,100			1	0.00 8,217.39 4,108.70
9	5704 1	102X196 1SF1G .4590 AC	2	SHERMAN LYNN R & KATHLEEN H 900 PINWOOD LANE ATCO NJ 900 PINWOOD LANE	08004 RR / 27	45,000 141,200 186,200		186,200			1	0.00 7,570.89 3,785.45
10	5704 2	102X196 1SF1G .4590 AC	2	ANGERSTEIN ROBERT & DEBORAH 902 PINWOOD LANE ATCO NJ 902 PINWOOD LANE	08004-1328 RR / 27	45,000 140,900 185,900		185,900			1	0.00 7,558.69 3,779.35
11	5704 3	102X196 1SF1G .4590 AC	2	CLANCY ROBERT J JR & ELIZABETHM 904 PINWOOD LANE ATCO NJ 904 PINWOOD LANE	08004-1328 RR / 27	45,000 153,800 198,800		198,800			1	0.00 8,083.21 4,041.61
12	5704 4	102X196 2SF1G .4590 AC	2	BENTSEN JEFFREY & CHRISTINA 906 PINWOOD LN ATCO NJ 906 PINWOOD LANE	08004 RR / 27	42,700 127,300 170,000		170,000			1	0.00 6,912.20 3,456.10
13	5704 5	102X196 1SF1G .4590 AC	2	VAN SCIVER WALTER J & GLORIA E 908 PINWOOD LANE ATCO NJ 908 PINWOOD LANE	08004-1328 RR / 27	45,000 113,100 158,100		158,100	V1 2		1	250.00 6,178.35 3,089.18
14	5704 6	102X196 1SF1G .4590 AC	2	LYN LESLIE & ERNESTINE 910 PINWOOD LANE ATCO NJ 910 PINWOOD LANE	08004-1328 RR / 27	45,000 143,900 188,900		188,900			1	0.00 7,680.67 3,840.34
Page Totals			V2 500			641,500 1,974,700	0	2,616,200				Block: 5704 Lot: 6

1	2	3	4	5	6	7	8	9	10	11		
Line	Block No Lot No. Qualification Account #	Land Dimensions Building Description Additional Lots Acreage	Prop Class	Owner's Name Address City State Property Location	Billing Code Zip Code Zoning/Tax Map Pg	Value	Exemptions Code Amount	Net Taxable Value	Deductions Code No Owners	Special Tax Codes	Num Units	Deduction Amt 2020 Tax 2021 1st
						Land Improvemnt Total						
1	5704 7	102X196 1SF1G .4590 AC	2	ROESLY DOROTHY M -TRUSTEE 912 PINEWOOD LANE ATCO NJ 912 PINEWOOD LANE	08004 RR / 27	45,000 132,100 177,100		177,100			1	0.00 7,200.89 3,600.45
2	5704 8	102X196 1SF1G .4590 AC	2	GRACE ANDREW R & MICHELE M 914 PINEWOOD LANE ATCO NJ 914 PINEWOOD LANE	08004-1328 RR / 27	45,000 143,700 188,700		188,700			1	0.00 7,672.54 3,836.27
3	5704 9	102X196 1SF1G .4590 AC	2	KAPLAN JEFFREY A & FELICIA N 916 PINEWOOD LANE ATCO NJ 916 PINEWOOD LANE	08004-1328 RR / 27	45,000 151,200 196,200		196,200			1	0.00 7,977.49 3,988.75
4	5704 10	102X196 2SF1G .4590 AC	2	WILSON NEIL E & NANCY L 918 PINEWOOD LANE ATCO NJ 918 PINEWOOD LANE	08004 RR / 27	45,000 142,200 187,200		187,200			1	0.00 7,611.55 3,805.78
5	5704 11	102X196 1SF1G .4590 AC	2	SCHWANDA WILLIAM E & MARGARET L 920 PINEWOOD LANE ATCO NJ 920 PINEWOOD LANE	08004-1328 RR / 27	45,000 142,000 187,000		187,000	V1 2		1	250.00 7,353.42 3,676.71
6	5704 12	102X196 2SF1G .4590 AC	2	NICHOLS MATTHEW & NATALIE M 922 PINEWOOD LANE ATCO NJ 922 PINEWOOD LANE	08004 RR / 27	45,000 129,600 174,600		174,600			1	0.00 7,099.24 3,549.62
7	5704 13	60X208 2SF1G .2865 AC	2	RUBLE REBECCA & JOSEPH P 924 PINEWOOD LANE ATCO NJ 924 PINEWOOD LANE	08004 RR / 27	47,500 171,400 218,900		218,900			1	0.00 8,022.22 4,011.11
8	5704 14	0.661 AC 1SF1G .6610 AC	2	FABRIZIO JAMES J & ELIZABETH A 926 PINEWOOD LANE ATCO NJ 926 PINEWOOD LANE	08004 RR / 27	45,600 111,000 156,600		156,600	V1 2		1	250.00 6,117.36 3,058.68
9	5704 15	0.72 AC 1SF1G .7200 AC	2	SCHWANDA WILLIAM J & TURNER JACKELY 928 PINEWOOD LANE ATCO NJ 928 PINEWOOD LANE	08004 RR / 27	43,100 116,300 159,400		159,400			1	0.00 6,481.20 3,240.60
10	5704 16	80X186 2SF1G .3416 AC	2	ROGERS JAMES C & SHIRLEY M LEGORE- 930 PINEWOOD LANE ATCO NJ 930 PINEWOOD LANE	08004 RR / 27	45,600 127,100 172,700		172,700			1	0.00 7,021.98 3,510.99
11	5704 17	80X180 1SF1G .3306 AC	2	TEDESCO ROBERT & ANGELA L 932 PINEWOOD LANE ATCO NJ 932 PINEWOOD LANE	08004 RR / 27	47,100 150,100 197,200		197,200			1	0.00 8,018.15 4,009.08
12	5704 18	120X180 2SF1G .4959 AC	2	KUHN FREDERICK & RUBBA DEZIRAE 931 PINEWOOD LANE ATCO NJ 934 PINEWOOD LANE	08004 RR / 27	45,800 132,100 177,900		177,900			1	0.00 7,233.41 3,616.71
13	5801 1	156X300 1.0744 AC	2	FEST GEORGE R & JOAN E 984 LINCOLN AVE ATCO NJ 984 LINCOLN AVENUE	08004-1419 RR / 27	50,000 113,500 163,500		163,500			1	0.00 6,647.91 3,323.96
14	5801 2	240X300 1.6529 AC	2	BUTENIS-VORSA LINDA A 2290 TREMONT AVE ATCO NJ 2290 TREMONT AVENUE	08004-1414 RR / 27	53,000 228,000 281,000		281,000			1	0.00 11,425.46 5,712.73
Page Totals				V2 500		647,700 1,990,300	0	2,638,000				Block: 5801 Lot: 2

1	2	3	4	5	6	7	8	9	10	11		
Line	Block No Lot No. Qualification Account #	Land Dimensions Building Description Additional Lots Acreage	Prop Class	Owner's Name Address City State Property Location	Billing Code Zip Code Zoning/Tax Map Pg	Value	Exemptions Code Amount	Net Taxable Value	Deductions Code No Owners	Special Tax Codes	Num Units	Deduction Amt 2020 Tax 2021 1st
						Land Improvemnt Total						
1	5801 3	150X510 1.7562 AC	2	VERTICELLI FRANCIS 2296 TREMONT AVENUE ATCO NJ 2296 TREMONT AVENUE	08004 RR / 27	53,700 150,400 204,100		204,100			1	0.00 8,298.71 4,149.36
2	5801 4	150X510 1SF 1.7562 AC	2	JENSEN LAURA E 2300 TREMONT AVE ATCO NJ 2300 TREMONT AVENUE	08004 RR / 27	53,700 151,400 205,100		205,100			1	0.00 8,339.37 4,169.69
3	5801 5	150X498 1SF 1.7149 AC	2	DOBBS ALMA 2304 TREMONT AVE ATCO NJ 2304 TREMONT AVENUE	08004-1429 RR / 27	53,700 105,600 159,300		159,300			1	0.00 6,477.14 3,238.57
4	5801 6	38.32 AC 25.26,27 38.3200 AC	15C	TOWNSHIP OF WATERFORD 2131 AUBURN AVE ATCO NJ 2310 TREMONT AVENUE	08004 RR / 27	153,300 0 153,300		*Exempt*			1	0.00 0.00 0.00
5	5801 7	1.95 AC 1SF 1.9500 AC	2	FLEMINGS PAUL 2318 TREMONT AVE ATCO NJ 2318 TREMONT AVENUE	08004 RR / 27	52,500 49,900 102,400		102,400	D1 1		1	250.00 3,913.58 1,956.79
6	5801 8	.95 AC .9500 AC	1	FLEMINGS PAUL 2318 TREMONT AVE ATCO NJ 2322 TREMONT AVENUE	08004-1414 RR / 27	5,000 0 5,000		5,000			1	0.00 203.30 101.65
7	5801 9	3.9 AC 1SF1G 3.9000 AC	2	BROSIOUS JAMES & HELEN D 2328 TREMONT AVE ATCO NJ 2328 TREMONT AVENUE	08004-1414 RR / 27	64,500 112,100 176,600		176,600			1	0.00 7,180.56 3,590.28
8	5801 10	1.71 AC 1SM 1.7100 AC	2	MONAHAN ANNA (EST) 5022 TULIP STREET PHILADELPHIA, PA 2336 TREMONT AVENUE	19124 RR / 27	53,600 125,200 178,800		178,800			1	0.00 7,270.01 3,635.01
9	5801 11	1.19 AC 1SF 1.1900 AC	2	MONAHAN THOMAS W & ANNA 5022 TULIP STREET PHILADELPHIA, PA 2340 TREMONT AVENUE	19124 RR / 27	48,500 27,700 76,200		76,200			1	0.00 3,098.29 1,549.15
10	5801 12	3.23 ACRES 3.2300 AC	2	BURMAN MICHELE M & ROBNETT MARK S 2344 TREMONT AVENUE ATCO NJ 2344 TREMONT AVENUE	08004-1414 RR / 27	61,200 189,000 250,200		250,200			1	0.00 10,173.13 5,086.57
11	5801 13	7.45 AC DEED RESTRICTED :5401,6 7.4500 AC	2	ROMANO MICHAEL J 2350 TREMONT AVE ATCO NJ 2350 TREMONT AVENUE	08004 RR / 27	66,100 119,500 185,600		185,600			1	0.00 7,546.50 3,773.25
12	5801 14	3.23 AC 1SF2G 3.2300 AC	2	BARLOW MARK A & MALINDA R 2360 TREMONT AVENUE ATCO NJ 2360 TREMONT AVENUE	08004 RR / 27	61,200 189,200 250,400		250,400			1	0.00 10,181.26 5,090.63
13	5801 16	3.77 AC 15 3.7700 AC	2	HARVEY MICHELLE E 2374 TREMONT AVENUE ATCO NJ 2374 TREMONT AVENUE	08004 RR / 27	63,900 191,100 255,000		255,000			1	0.00 10,368.30 5,184.15
14	5801 17	100X475 1.0904 AC	2	WAKELEY MATTHEW R & SHARI L 2378 TREMONT AVENUE ATCO NJ 2378 TREMONT AVENUE	08004 RR / 27	50,500 151,900 202,400		202,400			1	0.00 8,229.58 4,114.79
Page Totals				D1 250		688,100 1,563,000	0	2,251,100				Block: 5801 Lot: 17

1	2	3	4	5	6	7	8	9	10	11		
Line	Block No Lot No. Qualification Account #	Land Dimensions Building Description Additional Lots Acreage	Prop Class	Owner's Name Address City State Property Location	Billing Code Zip Code Zoning/Tax Map Pg	Value	Exemptions Code Amount	Net Taxable Value	Deductions Code No Owners	Special Tax Codes	Num Units	Deduction Amt 2020 Tax 2021 1st
						Land Improvemnt Total						
1	5801 18	100X475 1SF1G 1.0904 AC	2	MURNANE BRIAN D 2382 TREMONT AVENUE ATCO, NJ 2382 TREMONT AVENUE	08004 RR / 27	50,500 110,000 160,500		160,500			1	0.00 6,525.93 3,262.97
2	5801 19	100X317 .7277 AC	2	OSORIO ROBERTO C & TOMASSONE TAYLOR 2386 TREMONT AVENUE ATCO NJ 2386 TREMONT AVENUE	08004 RR / 27	46,100 134,800 180,900		180,900			1	0.00 6,778.02 3,389.01
3	5801 20	158X200 .7254 AC	2	FULOP STEVEN J & SANTANA MILAGRO 2394 TREMONT AVE ATCO NJ 2394 TREMONT AVENUE	08004 RR / 27	50,800 137,800 188,600		188,600			1	0.00 7,668.48 3,834.24
4	5801 21	158X200 1SF1G .7254 AC	2	TREBOUR RONALD P & ELSA 1023 ATSION ROAD ATCO NJ 1023 ATSION ROAD	08004 RR / 27	50,800 132,900 183,700		183,700	V1 2		1	250.00 7,219.24 3,609.62
5	5801 22	158X300 2SF 1.0882 AC	2	MCBRIDE TIMOTHY & SARAH 1029 ATSION ROAD ATCO NJ 1029 ATSION ROAD	08004 RR / 27	50,500 183,400 233,900		233,900			1	0.00 9,510.37 4,755.19
6	5801 23	4.85 AC 4.8500 AC	2	TAGLIANTI TRACI 1035 ATSION ROAD ATCO NJ 1035 ATSION ROAD	08004 RR / 27	69,300 124,200 193,500		193,500			1	0.00 7,867.71 3,933.86
7	5801 24	9.7 AC 1SF1G 9.7000 AC	2	SKEENS PAUL E JR & JANICE M 1045 ATSION RD ATCO NJ 1045 ATSION ROAD	08004 RR / 27	81,800 258,700 340,500		340,500			1	0.00 13,844.73 6,922.37
8	5801 28	200X436 1SF 2.0018 AC	2	WRISTBRIDGE PETER J & SHARON DENNEY- 1032 LINCOLN AVE ATCO NJ 1042 LINCOLN AVENUE	08004 RR / 27	55,000 124,400 179,400		179,400			1	0.00 7,294.40 3,647.20
9	5801 29	.50 AC 2SF .5000 AC	3A	WRISTBRIDGE PETER J & SHARON & MARY 1032 LINCOLN AVENUE ATCO NJ 1032 LINCOLN AVENUE	08004 RR / 27	40,000 178,100 218,100		218,100			1	0.00 8,867.95 4,433.98
10	5801 29 QFARM	7.50 AC 7.5000 AC	3B	WRISTBRIDGE PETER J & SHARON & MARY 1032 LINCOLN AVENUE ATCO NJ 1032 LINCOLN AVENUE	08004 RR / 27	1,300 0 1,300		1,300			1	0.00 52.86 26.43
11	5801 30	4.85 AC 1SF1G 4.8500 AC	2	CHIARULLI ANGELO & HOLLY 1022 LINCOLN AVENUE ATCO NJ 1022 LINCOLN AVENUE	08004 RR / 27	69,300 143,600 212,900		212,900			1	0.00 8,656.51 4,328.26
12	5801 31	265X846 1SCBS 5.1467 AC	2	BROWN JAMES J 1014 LINCOLN AVENUE ATCO NJ 1014 LINCOLN AVENUE	08004 RR / 27	70,400 182,000 252,400		252,400	S1 1		1	250.00 10,012.58 5,006.29
13	5801 32	1.97 AC 1SF 1.9700 AC	2	BROWN SHIRLEY M 1008 LINCOLN AVE ATCO NJ 1008 LINCOLN AVENUE	08004 RR / 27	52,100 130,400 182,500		182,500	S1 2		1	250.00 7,170.45 3,585.23
14	5801 33	150X560 1.9284 AC	2	DOLD JAMES E 1004 LINCOLN AVE ATCO NJ 1004 LINCOLN AVENUE	08004 RR / 27	54,600 156,100 210,700		210,700			1	0.00 8,567.06 4,283.53
Page Totals				V1 250 S2 500		742,500 1,996,400	0	2,738,900				Block: 5801 Lot: 33

1	2	3	4	5	6	7	8	9	10	11		
Line	Block No Lot No. Qualification Account #	Land Dimensions Building Description Additional Lots Acreage	Prop Class	Owner's Name Address City State Property Location	Billing Code Zip Code Zoning/Tax Map Pg	Value Land Improvemnt Total	Exemptions Code Amount	Net Taxable Value	Deductions Code No Owners	Special Tax Codes	Num Units	Deduction Amt 2020 Tax 2021 1st
1	5801 34	210X396.2 1SF 1.9101 AC	2	DWORANCZYK JOSEPH A 994 LINCOLN AVENUE ATCO NJ 994 LINCOLN AVENUE	08004 RR / 27	54,600 113,200 167,800		167,800			1	0.00 6,822.75 3,411.38
2	5901 1	100X201 .4614 AC	2	TAYLOR THOMAS J & DEBORAH A 1044 LINCOLN AVENUE ATCO NJ 1044 LINCOLN AVENUE	08004-1437 RR / 27	42,800 160,200 203,000		203,000			1	0.00 8,253.98 4,126.99
3	5901 2	7.40 AC 1SF 7.4000 AC	4A	CLEMENTON GUN CLUB C/O J FANZ 15 RAWLINS STREET BERLIN NJ 2278 COLUMBIA AVENUE	08009 RR / 27	92,000 105,600 197,600		197,600			1	0.00 8,034.42 4,017.21
4	5901 3	1 AC 1SF 1.0000 AC	3A	ARMOR JUDITH L & MICHAEL LEONARD 2304 COLUMBIA AVENUE ATCO NJ 2304 COLUMBIA AVENUE	08004 RR / 2706	50,000 75,600 125,600		125,600			1	0.00 5,106.90 2,553.45
5	5901 3 QFARM	11.46 AC 11.4600 AC	3B	ARMOR JUDITH L 2304 COLUMBIA AVE ATCO NJ 2304 COLUMBIA AVENUE	08004 RR / 27	2,000 0 2,000		2,000			1	0.00 81.32 40.66
6	5901 4	5.48 AC 5.4800 AC	1	2324 COLUMBIA AVENUE LLC 60 FOSTERTOWN ROAD MEDFORD NJ 2324 COLUMBIA AVENUE	08055 RR / 27	71,200 0 71,200		71,200			1	0.00 2,894.99 1,447.50
7	5901 5	9.37 AC BLDG A BLDG B 9.3700 AC	4A	2324 COLUMBIA AVENUE LLC 60 FOSTERTOWN ROAD MEDFORD NJ 2336 COLUMBIA AVENUE	08055 RR / 27	112,700 141,400 254,100		254,100			1	0.00 10,331.71 5,165.86
8	5901 6	11.13 AC 1SF 11.1300 AC	4A	TELCO SPORTSMEN'S CLUB INC PO BOX 494 ATCO NJ 2360 COLUMBIA AVENUE	08004 RR / 27	85,300 98,300 183,600		183,600			1	0.00 7,465.18 3,732.59
9	5901 7	0.580 AC 2SF1G .5800 AC	2	BORMAN JESSICA L & KEITH JR 2231 JOSEPH MAURONE DRIVE ATCO NJ 2231 JOSEPH MAURONE DRIVE	08004 RR / 27	42,800 106,400 149,200		149,200			1	0.00 6,066.47 3,033.24
10	5901 8	0.516 AC .5160 AC	2	DUGAN JOHN N & ERIN M 2229 JOSEPH MAURONE DRIVE ATCO NJ 2229 JOSEPH MAURONE DRIVE	08004 RR / 27	43,200 120,400 163,600		163,600			1	0.00 6,651.98 3,325.99
11	5901 9	116.86X180 .4829 AC	2	HIGNUTT GEORGE T & ANDREA T 2227 JOSEPH MAURONE DRIVE ATCO NJ 2227 JOSEPH MAURONE DRIVE	08004 RR / 27	43,700 133,000 176,700		176,700			1	0.00 7,184.62 3,592.31
12	5901 10	0.793 AC .7930 AC	15C	TOWNSHIP OF WATERFORD 2131 AUBURN AVENUE ATCO NJ 2225 JOSEPH MAURONE DRIVE	08004 RR / 27	4,600 0 4,600		*Exempt*			1	0.00 0.00 0.00
13	5901 11	0.478 AC .4780 AC	2	ANNUZZI ANTHONY A & LINSEY ARNOLD- 2223 JOSEPH MAURONE DRIVE ATCO NJ 2223 JOSEPH MAURONE DRIVE	08004 RR / 27	43,200 127,300 170,500		170,500			1	0.00 6,932.53 3,466.27
14	5901 12	79X252 IRR .0000 AC	2	CHUTE TODD 2221 JOSEPH MAURONE DR ATCO NJ 2221 JOSEPH MAURONE DRIVE	08004 RR / 27	44,300 137,200 181,500		181,500			1	0.00 7,379.79 3,689.90
Page Totals						727,800 1,318,600	0	2,046,400				Block: 5901 Lot: 12

1	2	3	4	5	6	7	8	9	10	11		
Line	Block No Lot No. Qualification Account #	Land Dimensions Building Description Additional Lots Acreage	Prop Class	Owner's Name Address City State Property Location	Billing Code Zip Code Zoning/Tax Map Pg	Value	Exemptions Code Amount	Net Taxable Value	Deductions Code No Owners	Special Tax Codes	Num Units	Deduction Amt 2020 Tax 2021 1st
						Land Improvemnt Total						
1	5901 13	0.602 AC	2	STAFFORD CHRISTOPHER D & DAWN M 2219 JOSEPH MAURONE DR ATCO NJ 2219 JOSEPH MAURONE DRIVE	08004 RR / 27	46,600 146,200 192,800		192,800			1	0.00 7,839.25 3,919.63
2	5901 14	0.478 AC	2	CIRINO DANIEL J JR & JANICE 2217 JOSEPH MAURONE DR ATCO NJ 2217 JOSEPH MAURONE DRIVE	08004-1418 RR / 27	45,500 121,800 167,300		167,300			1	0.00 6,802.42 3,401.21
3	5901 15	0.488 AC	2	WEEKS NANCY L 2215 JOSEPH MAURONE DRIVE ATCO NJ 2215 JOSEPH MAURONE DRIVE	08004 RR / 27	45,300 155,500 200,800		200,800			1	0.00 8,164.53 4,082.27
4	5901 16	0.809 AC	2	VAN ARTSDALEN DANIEL W & PATRICIA H 2213 JOSEPH MAURONE DRIVE ATCO NJ 2213 JOSEPH MAURONE DRIVE	08004-1418 RR / 27	48,500 133,900 182,400		182,400			1	0.00 7,416.38 3,708.19
5	5901 17	0.684 AC	2	MARRERO JOSE A JR & MYCHELLE 2211 JOSEPH MAURONE DRIVE ATCO NJ 2211 JOSEPH MAURONE DRIVE	08004 RR / 27	47,100 119,200 166,300		166,300			1	0.00 6,761.76 3,380.88
6	5901 18	0.475 AC	2	KRIMSON SANDRA M & THURSTON JAMES S 2209 JOSEPH MAURONE DRIVE ATCO NJ 2209 JOSEPH MAURONE DRIVE	08004 RR / 27	44,800 134,600 179,400		179,400			1	0.00 7,294.40 3,647.20
7	5901 19	111X180	2	MUELLER ERNEST D JR & DIANE T 2207 JOSEPH MAURONE DR ATCO NJ 2207 JOSEPH MAURONE DRIVE	08004 RR / 27	45,500 112,200 157,700		157,700			1	0.00 6,412.08 3,206.04
8	5901 20	111X180 2SF1G	2	GRISWOLD, RONALD W. III & CONNIE M. 2205 JOSEPH MAURONE DR ATCO NJ 2205 JOSEPH MAURONE DRIVE	08004 RR / 27	45,500 98,300 143,800		143,800			1	0.00 5,846.91 2,923.46
9	5901 21	111X180 1SF	2	BROWN KENNETH & MARY ALICE 2203 JOSEPH MAURONE DRIVE ATCO NJ 2203 JOSEPH MAURONE DRIVE	08004 RR / 27	45,500 179,600 225,100		225,100			1	0.00 9,152.57 4,576.29
10	5901 22	111.60X180	2	SMITH GARY & COURTNEY 2201 JOSEPH MARRONE DR ATCO NJ 2201 JOSEPH MAURONE DRIVE	08004 RR / 27	45,600 126,200 171,800		171,800			1	0.00 6,985.39 3,492.70
11	5901 23	100X201	2	FRITZ KENNETH J & KAREN J 1062 LINCOLN AVE ATCO NJ 1062 LINCOLN AVENUE	08004-1437 RR / 27	45,000 137,600 182,600		182,600			1	0.00 7,424.52 3,712.26
12	5901 24	100X201	2	DINICOLANTONIO NICHOLAS & SPIEGEL S 1058 LINCOLN AVENUE ATCO NJ 1058 LINCOLN AVENUE	08004 RR / 27	45,000 148,600 193,600		193,600			1	0.00 7,871.78 3,935.89
13	5901 25	100X201	2	DURAR GEORGE H III & NANCY 1054 LINCOLN AVE ATCO NJ 1054 LINCOLN AVENUE	08004-1437 RR / 27	45,000 146,000 191,000		191,000			1	0.00 7,766.06 3,883.03
14	5901 26	100X201	2	EGER HOWARD J JR & LINDA A 1050 LINCOLN AVE ATCO NJ 1050 LINCOLN AVENUE	08004-1437 RR / 27	45,000 140,200 185,200		185,200			1	0.00 7,530.23 3,765.12
Page Totals						639,900 1,899,900	0	2,539,800				Block: 5901 Lot: 26

1	2	3	4	5	6	7	8	9	10	11		
Line	Block No Lot No. Qualification Account #	Land Dimensions Building Description Additional Lots Acreage	Prop Class	Owner's Name Address City State Property Location	Billing Code Zip Code Zoning/Tax Map Pg	Value	Exemptions Code Amount	Net Taxable Value	Deductions Code No Owners	Special Tax Codes	Num Units	Deduction Amt 2020 Tax 2021 1st
						Land Improvemnt Total						
1	5902 1	117X173 2SF1G .4647 AC	2	MURRO MICHAEL J & BEVERLY E 1078 LINCOLN AVE ATCO NJ 1078 LINCOLN AVENUE	08004-1436 RR / 27	45,700 104,500 150,200		150,200	V1 2		1	250.00 5,857.13 2,928.57
2	5902 2	100X220 .5051 AC	2	NESTORAS JOHN G & BARBARA 2202 JOSEPH MAURONE DR ATCO NJ 2202 JOSEPH MAURONE DRIVE	08004-1417 RR / 27	45,000 137,900 182,900		182,900			1	0.00 7,436.71 3,718.36
3	5902 3	100X200 1SF1G .4591 AC	2	AVIS ROBERT M & GLORIA J 2204 JOSEPH MAURONE DRIVE ATCO NJ 2204 JOSEPH MAURONE DRIVE	08004-1417 RR / 27	45,000 109,000 154,000		154,000			1	0.00 6,261.64 3,130.82
4	5902 4	109X183.66 .4596 AC	2	VILLANO MICHAEL 2206 JOSEPH MAURONE DR ATCO NJ 2206 JOSEPH MAURONE DRIVE	08004 RR / 27	45,300 126,500 171,800		171,800			1	0.00 6,985.39 3,492.70
5	5902 5	0.444 AC 1SF .4440 AC	2	SCOTT MICHAEL J & JOAN K -TRUSTEES 2208 JOSEPH MAURONE DR ATCO NJ 2208 JOSEPH MAURONE DRIVE	08004 RR / 27	46,600 140,600 187,200		187,200	V1 2		1	250.00 7,361.55 3,680.78
6	5902 6	134.2X182 .5607 AC	2	CHOU HUNG Y 2210 JOSEPH MAURONE DRIVE ATCO NJ 2210 JOSEPH MAURONE DRIVE	08004 RR / 27	46,400 145,100 191,500		191,500			1	0.00 7,786.39 3,893.20
7	5902 7	0.460 AC .4600 AC	2	WALTON HARRY D JR & SUSAN Y 2212 JOSEPH MAURONE DR ATCO NJ 2212 JOSEPH MAURONE DRIVE	08004-1417 RR / 27	45,300 111,600 156,900		156,900			1	0.00 6,379.55 3,189.78
8	5902 8	0.473 AC .4730 AC	2	BOGERT JEFFREY & MELISSA 2214 JOSEPH MAURONE DR ATCO NJ 2214 JOSEPH MAURONE DRIVE	08004 RR / 27	45,000 109,100 154,100		154,100			1	0.00 6,265.71 3,132.86
9	5902 9	0.512 AC .5120 AC	2	VASSO RALPH D & KATHLEEN 2216 JOSEPH MAURONE DR ATCO NJ 2216 JOSEPH MAURONE DRIVE	08004-1417 RR / 27	45,000 104,900 149,900		149,900			1	0.00 6,094.93 3,047.47
10	5902 10	0.455 AC .4550 AC	2	RAVENKAMP EDWARD J III & ERICA A 1094 LINCOLN AVE ATCO NJ 1094 LINCOLN AVENUE	08004 RR / 27	45,000 144,600 189,600		189,600			1	0.00 7,709.14 3,854.57
11	5902 11	117X173 .4647 AC	2	PASCARELLO SAMUEL K & ELIZABETH-TRU 1088 LINCOLN AVENUE ATCO NJ 1088 LINCOLN AVENUE	08004 RR / 27	45,700 102,000 147,700		147,700	V1 2		1	250.00 5,755.48 2,877.74
12	5902 12	117X173 1SF .4647 AC	2	BARNHILL HELEN J 1084 LINCOLN AVE ATCO NJ 1084 LINCOLN AVENUE	08004-1436 RR / 27	45,700 105,800 151,500		151,500			1	0.00 6,159.99 3,080.00
13	6001 1	9.23 AC 1SF1G 9.2300 AC	2	WILDEY RAYMOND C & MCCOLE KATHLE 3340 LANGHORNE AVE PHILA PA 1186 MAPLE AVENUE	19149 RR / 26	80,600 81,700 162,300		162,300			1	0.00 6,599.12 3,299.56
14	6001 2	8.7 AC 8.7000 AC	1	OSINSKI SIGMUND & SHANNON 1206 MAPLE AVE ATCO NJ 1200 MAPLE AVENUE	08004 RR / 26	79,300 0 79,300		79,300			1	0.00 3,224.34 1,612.17
Page Totals				V3 750		705,600 1,523,300	0	2,228,900				Block: 6001 Lot: 2

1	2	3	4	5	6	7	8	9	10	11		
Line	Block No Lot No. Qualification Account #	Land Dimensions Building Description Additional Lots Acreage	Prop Class	Owner's Name Address City State Property Location	Billing Code Zip Code Zoning/Tax Map Pg	Value	Exemptions Code Amount	Net Taxable Value	Deductions Code No Owners	Special Tax Codes	Num Units	Deduction Amt 2020 Tax 2021 1st
						Land Improvemnt Total						
1	6001 3	7.50 AC DEED RESTRICTED :6302,7.02:6403,27 7.5000 AC	1	WHEELER MARK J & KATHLEEN S 1059 MAPLE AVENUE ATCO NJ 1059 RARITAN AVENUE	08004 RR / 26	0 0 0		0			1	0.00 0.00 0.00
2	6001 5	1.74 AC 1.7400 AC	2	OLIVERI JOHN R 1222 MAPLE AVENUE ATCO NJ 1222 MAPLE AVENUE	08004 RR / 26	53,800 250,200 304,000		304,000			1	0.00 12,360.64 6,180.32
3	6001 6	100X200 1.5SF .4591 AC	2	PETERSON MARSHALL K & PINO HARLEIGH 1216 MAPLE AVENUE ATCO, NJ 1216 MAPLE AVENUE	08004 RR / 26	44,700 135,500 180,200		180,200			1	0.00 7,326.93 3,663.47
4	6001 7	145X300 .9986 AC	2	OSINSKI SIGMUND V & SHANNON R 1206 MAPLE AVENUE ATCO NJ 1206 MAPLE AVENUE	08004 RR / 26	50,000 266,500 316,500		316,500			1	0.00 12,868.89 6,434.45
5	6002 1	17.34 AC 17.3400 AC	1	STRATH JEAN C & LYNNE DONNA 8 SHAWNEE TRAIL SHAMONG NJ 1126 RARITAN AVENUE	08088 RR / 26	86,300 0 86,300		86,300			1	0.00 3,508.96 1,754.48
6	6002 2	150X170 .5854 AC	2	LAWRENCE ROBERT T II & CHANDA MARIE 2226 OAKWOOD LANE ATCO, NJ 2226 OAKWOOD LANE	08004 RR / 26	46,000 135,600 181,600		181,600			1	0.00 7,383.86 3,691.93
7	6002 3	0.61 AC 2SF1G .6100 AC	2	CONWAY THOMAS J III & ELISA N 2228 OAKWOOD LANE ATCO NJ 2228 OAKWOOD LANE	08004 RR / 26	46,700 129,700 176,400		176,400			1	0.00 7,172.42 3,586.21
8	6002 4	0.80 AC 2SF1G .8000 AC	2	KERBAUGH ROBERT D 2230 OAKWOOD LANE ATCO NJ 2230 OAKWOOD LANE	08004-1422 RR / 26	48,600 124,000 172,600		172,600			1	0.00 7,017.92 3,508.96
9	6002 5	0.512 AC .5120 AC	2	D'ALESSANDRO KRISTEN & BRITTANY L 2232 OAKWOOD LN ATCO NJ 2232 OAKWOOD LANE	08004 RR / 26	45,700 134,000 179,700		179,700			1	0.00 7,306.60 3,653.30
10	6002 6	120X170 2SF1G .4683 AC	2	SILVESTRO MICHAEL L & BRENDA LEE 2234 OAKWOOD LANE ATCO NJ 2234 OAKWOOD LANE	08004 RR / 26	46,000 122,000 168,000		168,000			1	0.00 6,830.88 3,415.44
11	6002 7	0.439 AC 2SF1G .4390 AC	2	FRAUENHOFFER JOSEPH J & MARY T 2236 OAKWOOD LANE ATCO NJ 2236 OAKWOOD LANE	08004-1422 RR / 26	44,900 130,000 174,900		174,900	V1 2		1	250.00 6,861.43 3,430.72
12	6002 8	0.54 AC 0SF1G .5400 AC	2	WETZEL KEVIN R & THERESA B 2238 OAKWOOD LANE ATCO NJ 2238 OAKWOOD LANE	08004 RR / 26	44,500 135,700 180,200		180,200			1	0.00 7,326.93 3,663.47
13	6002 9	0.89 AC 1SF1G .8900 AC	2	WACHTER PERRI L 8 SEABREEZE LANE AVALON NJ 2240 OAKWOOD LANE	08202 RR / 26	46,500 161,900 208,400		208,400			1	0.00 8,473.54 4,236.77
14	6002 10	0.51 AC 1SF1G .5100 AC	2	LUCCI FRANK A JR & JOYCE D 2242 OAKWOOD LANE ATCO NJ 2242 OAKWOOD LANE	08004-1422 RR / 26	44,500 155,200 199,700		199,700			1	0.00 8,119.80 4,059.90
Page Totals				V1 250		648,200 1,880,300	0	2,528,500				Block: 6002 Lot: 10

1	2	3	4	5	6	7	8	9	10	11		
Line	Block No Lot No. Qualification Account #	Land Dimensions Building Description Additional Lots Acreage	Prop Class	Owner's Name Address City State Property Location	Billing Code Zip Code Zoning/Tax Map Pg	Value	Exemptions Code Amount	Net Taxable Value	Deductions Code No Owners	Special Tax Codes	Num Units	Deduction Amt 2020 Tax 2021 1st
						Land Improvemnt Total						
1	6002 11	0.38 AC .3800 AC	2	KNOX, MARY E. 2244 OAKWOOD LANE ATCO NJ 2244 OAKWOOD LANE	08004 RR / 26	44,900 128,800 173,700		173,700			1	0.00 7,062.64 3,531.32
2	6002 12	115X175 1SF1G .4620 AC	2	MOORE DOUGLAS C & BILLIE F 2246 OAKWOOD LANE ATCO NJ 2246 OAKWOOD LANE	08004-1422 RR / 26	45,700 141,900 187,600		187,600			1	0.00 7,627.82 3,813.91
3	6002 13	115X175 2SF1G .4620 AC	2	HACKETT PAUL J & LESLIE 2248 OAKWOOD LANE ATCO NJ 2248 OAKWOOD LANE	08004 RR / 26	45,700 134,200 179,900		179,900			1	0.00 7,314.73 3,657.37
4	6002 14	125X175 1SF1G .5022 AC	2	WITTS NICOLE 2252 OAKWOOD LANE ATCO NJ 2252 OAKWOOD LANE	08004 RR / 26	46,600 149,500 196,100		196,100			1	0.00 7,973.43 3,986.72
5	6002 15	100X380 1SF1G .8724 AC	2	SENECA JOHN S & DEVITA DIANE R 2207 OAKWOOD LANE ATCO NJ 2207 OAKWOOD LANE	08004 RR / 26	46,400 142,200 188,600		188,600			1	0.00 7,668.48 3,834.24
6	6002 16	100X380 1SF .8724 AC	2	LABINE DAVID N & DIANE 2205 OAKWOOD LANE ATCO NJ 2205 OAKWOOD LANE	08004-1421 RR / 26	46,400 132,200 178,600		178,600			1	0.00 7,261.88 3,630.94
7	6002 17	100X380 1SF2G .8724 AC	2	FARERI MICHAEL A 2203 OAKWOOD LANE ATCO NJ 2203 OAKWOOD LANE	08004 RR / 26	46,400 158,900 205,300		205,300			1	0.00 8,347.50 4,173.75
8	6002 18	117X178 .4781 AC	2	TROENDLE RICHARD E & SHERIE L 1162 RARITAN AVE ATCO NJ 1162 RARITAN AVENUE	08004-1425 RR / 26	44,700 164,700 209,400		209,400			1	0.00 8,514.20 4,257.10
9	6002 19	120X178 1SF1G .4904 AC	2	BERRY ROBERT C & DONNA MAY 1154 RARITAN AVE ATCO NJ 1154 RARITAN AVENUE	08004-1425 RR / 26	43,800 146,000 189,800		189,800			1	0.00 7,717.27 3,858.64
10	6002 20	130X163 1SF1G .4865 AC	2	HAMILTON HARRY & KATHLEEN 1148 RARITAN AVE ATCO NJ 1148 RARITAN AVENUE	08004-1425 RR / 26	44,200 132,800 177,000		177,000	V1 2		1	250.00 6,946.82 3,473.41
11	6003 1	140X201 2SF1G .6460 AC	2	TAULANE KATHERINE C 2225 OAKWOOD LANE ATCO NJ 2225 OAKWOOD LANE	08004-1468 RR / 26	48,600 174,600 223,200		223,200			1	0.00 9,075.31 4,537.66
12	6003 2	140X201 2SF1G .6460 AC	2	GALEZNIAK VINCENT M & JAMIE M 2223 OAKWOOD LANE ATCO NJ 2223 OAKWOOD LANE	08004 RR / 26	48,600 136,600 185,200		185,200			1	0.00 7,530.23 3,765.12
13	6003 3	110X201 1SF1G .5076 AC	2	STANTON LINDA A. 2221 OAKWOOD LANE ATCO NJ 2221 OAKWOOD LANE	08004 RR / 26	46,000 150,700 196,700		196,700			1	0.00 7,997.82 3,998.91
14	6003 4	110X201 .5076 AC	2	FISHER JOSEPH A & SANDRA 2219 OAKWOOD LANE ATCO NJ 2219 OAKWOOD LANE	08004-1468 RR / 26	46,000 160,000 206,000		206,000			1	0.00 8,375.96 4,187.98
Page Totals			V1 250			644,000 2,053,100	0	2,697,100				Block: 6003 Lot: 4

1	2	3	4	5	6	7	8	9	10	11		
Line	Block No Lot No. Qualification Account #	Land Dimensions Building Description Additional Lots Acreage	Prop Class	Owner's Name Address City State Property Location	Billing Code Zip Code Zoning/Tax Map Pg	Value	Exemptions Code Amount	Net Taxable Value	Deductions Code No Owners	Special Tax Codes	Num Units	Deduction Amt 2020 Tax 2021 1st
						Land Improvemnt Total						
1	6003 5	0.51 AC 2SF1G .5100 AC	2	BURMAN MICHAEL D 2217 OAKWOOD LANE ATCO NJ 2217 OAKWOOD LANE	08004 RR / 26	47,600 132,600 180,200		180,200			1	0.00 7,326.93 3,663.47
2	6003 6	120X175 .4821 AC	2	BOENNING THOMAS H & SUSAN A 2213 OAKWOOD LANE ATCO NJ 2213 OAKWOOD LANE	08004 RR / 26	46,600 122,600 169,200		169,200			1	0.00 6,879.67 3,439.84
3	6003 7	125X175 .5022 AC	2	SUNDSTROM, KATHERINE M 2235 OAKWOOD LANE ATCO NJ 2235 OAKWOOD LANE	08004 RR / 26	46,600 142,000 188,600		188,600	S1 2		1	250.00 7,418.48 3,709.24
4	6003 8	110X201 .5076 AC	2	MCGEE DAVID & JUDITH 2229 OAKWOOD LANE ATCO NJ 2229 OAKWOOD LANE	08004 RR / 26	46,000 131,600 177,600		177,600			1	0.00 7,221.22 3,610.61
5	6003 9	110X201 .5076 AC	2	B&E MANAGEMENT GROUP LLC 513 WILLIAMSTOWN ROAD SICKLERVILLE NJ 2227 OAKWOOD LANE	08081 RR / 26	46,000 156,800 202,800		202,800			1	0.00 8,245.85 4,122.93
6	6004 1	150X170 .5854 AC	2	ROCCO DOMINICK 2224 OAKWOOD LANE ATCO NJ 2224 OAKWOOD LANE	08004-1422 RR / 26	46,000 124,700 170,700		170,700	V1 2		1	250.00 6,690.66 3,345.33
7	6004 2	0.54 AC 2SF1G .5400 AC	2	BECK ALBERT J III 2222 OAKWOOD LANE ATCO NJ 2222 OAKWOOD LANE	08004 RR / 26	46,000 144,600 190,600		190,600	V1 2		1	250.00 7,499.80 3,749.90
8	6004 3	0.734 AC .7340 AC	2	KWIATKOWSKI EDWARD S & LYNNE M 2220 OAKWOOD LANE ATCO NJ 2220 OAKWOOD LANE	08004-1422 RR / 26	45,000 143,600 188,600		188,600	V1 2		1	250.00 7,418.48 3,709.24
9	6004 4	0.587 AC .5870 AC	2	BERENATO ALEXANDER J 2218 OAKWOOD LANE ATCO NJ 2218 OAKWOOD LANE	08004 RR / 26	43,400 162,700 206,100		206,100			1	0.00 8,380.03 4,190.02
10	6004 5	116X173 2SF .4607 AC	2	VERTICELLI FRANK & BARBARA 2216 OAKWOOD LANE ATCO NJ 2216 OAKWOOD LANE	08004 RR / 26	45,000 148,700 193,700		193,700	V1 2		1	250.00 7,625.84 3,812.92
11	6004 6	120X170 1SF1G .4683 AC	2	SCOTT MARIE T 2214 OAKWOOD LANE ATCO NJ 2214 OAKWOOD LANE	08004 RR / 26	46,000 133,000 179,000		179,000			1	0.00 7,278.14 3,639.07
12	6004 7	120X170 1SF1G .4683 AC	2	HOWE WILLIAM ALLEN & ANNA S 2212 OAKWOOD LANE ATCO NJ 2212 OAKWOOD LANE	08004-1422 RR / 26	46,000 134,800 180,800		180,800	S1 2		1	250.00 7,101.33 3,550.67
13	6004 8	120X170 2SF1G .4683 AC	2	TIMMONS TABATHA A & LUPINETTI M 2210 OAKWOOD LANE ATCO NJ 2210 OAKWOOD LANE	08004-1422 RR / 26	46,000 137,000 183,000		183,000			1	0.00 7,440.78 3,720.39
14	6004 9	120X170 1SF1G .4683 AC	2	BROWN FRANK A 2208 OAKWOOD LANE ATCO NJ 2208 OAKWOOD LANE	08004-1422 RR / 26	46,000 144,300 190,300		190,300	V1 1		1	250.00 7,487.60 3,743.80
Page Totals				V5 1250 S2 500		642,200 1,959,000	0	2,601,200				Block: 6004 Lot: 9

1	2	3	4	5	6	7	8	9	10	11		
Line	Block No Lot No. Qualification Account #	Land Dimensions Building Description Additional Lots Acreage	Prop Class	Owner's Name Address City State Property Location	Billing Code Zip Code Zoning/Tax Map Pg	Value	Exemptions Code Amount	Net Taxable Value	Deductions Code No Owners	Special Tax Codes	Num Units	Deduction Amt 2020 Tax 2021 1st
						Land Improvemnt Total						
1	6004 10	120X170 1SF1G .4683 AC	2	NICHLAS DAVID 2206 OAKWOOD LANE ATCO NJ 2206 OAKWOOD LANE	08004 RR / 26	46,000 153,300 199,300		199,300			1	0.00 8,103.54 4,051.77
2	6004 11	120X170 1SF1G .4683 AC	2	CRUMP JAMES T & TAMMY K 2204 OAKWOOD LANE ATCO NJ 2204 OAKWOOD LANE	08004 RR / 26	46,000 134,400 180,400		180,400			1	0.00 7,335.06 3,667.53
3	6004 12	120X170 2SF1G .4683 AC	2	MARELLA ANTHONY J & ZUBA STEPHANIE 2202 OAKWOOD LANE ATCO NJ 2202 OAKWOOD LANE	08004 RR / 26	46,000 151,900 197,900		197,900			1	0.00 8,046.61 4,023.31
4	6004 13	116X170 1SF1G .4527 AC	2	GREAVES NANCY L 2200 OAKWOOD LANE ATCO NJ 2200 OAKWOOD LANE	08004 RR / 26	42,500 128,200 170,700		170,700			1	0.00 6,940.66 3,470.33
5	6005 1	8.99 AC 1SB 8.9900 AC	2	WOOD RONALD H & YVONNE A 1180 RARITAN AVENUE ATCO, NJ 1180 RARITAN AVENUE	08004 RR / 26	71,800 122,900 194,700		194,700			1	0.00 7,916.50 3,958.25
6	6006 1	4.90 ACRES 4.9000 AC	2	WHEELER HOWARD E & ANN E 1234 MAPLE AVE ATCO NJ 1234 MAPLE AVENUE	08004 RR / 26	69,500 239,100 308,600		308,600			1	0.00 12,547.68 6,273.84
7	6006 2	4.94 ACRES 4.9400 AC	2	SWIERCZYNSKI LINDA 1248 MAPLE AVENUE ATCO NJ 1248 MAPLE AVENUE	08004 RR / 26	69,700 288,300 358,000		358,000			1	0.00 14,556.28 7,278.14
8	6101 1	18.45 AC 1SF 18.4500 AC	2	DAY, LAWRENCE A 2254 TREMONT AVE ATCO NJ 2254 TREMONT AVENUE	08004 RR / 26	92,500 171,100 263,600		263,600			1	0.00 10,717.98 5,358.99
9	6101 2	5.84 ACRES 5.8400 AC	2	SEDINOVA SARKA 1007 LINCOLN AVENUE ATCO NJ 1007 LINCOLN AVENUE	08004 RR / 26	72,100 204,600 276,700		276,700			1	0.00 11,250.62 5,625.31
10	6101 3	6.50 AC 1SF 6.5000 AC	2	MCVEIGH JAMES J JR & MARLENE J 1011 LINCOLN AVENUE ATCO NJ 1011 LINCOLN AVENUE	08004 RR / 26	66,300 114,800 181,100		181,100			1	0.00 7,363.53 3,681.77
11	6101 4	11.43 AC 1SCB 11.4300 AC	2	MCVEIGH ANTHONY & CHRISTINE 1027 LINCOLN AVENUE ATCO NJ 1027 LINCOLN AVENUE	08004 RR / 26	81,100 156,400 237,500		237,500			1	0.00 9,656.75 4,828.38
12	6101 5	1.98 AC 1.5SB1G 1.9800 AC	2	FREENY MARY E 1043 LINCOLN AVENUE ATCO NJ 1043 LINCOLN AVENUE	08004 RR / 26	54,900 119,000 173,900		173,900			1	0.00 7,070.77 3,535.39
13	6201 1	19.81 ACRES 2,3 19.8100 AC	1	SINELNIK GREGORY & IRENE 70 GARDENS AVE BERLIN NJ 978 RARITAN AVENUE	08009 RR / 26	82,500 0 82,500		82,500			1	0.00 3,354.45 1,677.23
14	6201 7	3.21 AC 3.2100 AC	2	REAP PALMER W III & ANNETTE 953 LINCOLN AVE ATCO NJ 953 LINCOLN AVENUE	08004-1638 RR / 26	61,100 219,500 280,600		280,600			1	0.00 11,409.20 5,704.60
Page Totals						902,000 2,203,500	0	3,105,500				Block: 6201 Lot: 7

1	2	3	4	5	6	7	8	9	10	11		
Line	Block No Lot No. Qualification Account #	Land Dimensions Building Description Additional Lots Acreage	Prop Class	Owner's Name Address City State Property Location	Billing Code Zip Code Zoning/Tax Map Pg	Value	Exemptions Code Amount	Net Taxable Value	Deductions Code No Owners	Special Tax Codes	Num Units	Deduction Amt 2020 Tax 2021 1st
						Land Improvemnt Total						
1	6201 8	4.31 AC 2SF 4.3100 AC	2	DEBOUNO JOSEPH M & BARBARA A 1018 RARITAN AVENUE ATCO NJ 1018 RARITAN AVENUE	08004 RR / 26	63,200 194,200 257,400		257,400			1	0.00 10,465.88 5,232.94
2	6201 9	3.50 AC 1SF1G 3.5000 AC	2	DEBOUNO JOSEPH M & BARBARA A 1018 RARITAN AVENUE ATCO NJ 1026 RARITAN AVENUE	08004 RR / 26	59,400 85,200 144,600		144,600			1	0.00 5,879.44 2,939.72
3	6201 10	5.78 AC :3501,10 5.7800 AC	2	LITTEN PAUL B 967 LINCOLN AVENUE ATCO NJ 967 LINCOLN AVENUE	08004 RR / 26	73,900 416,100 490,000		490,000			1	0.00 19,923.40 9,961.70
4	6301 1	0.495 AC .4950 AC	2	TODD PAUL D & MARIE T 901 HUNT BOULEVARD ATCO NJ 901 HUNT BOULEVARD	08004-1304 RR / 26	46,700 125,600 172,300		172,300	V1 2		1	250.00 6,755.72 3,377.86
5	6301 2	1.549 AC 1.5490 AC	2	RICHARDSON JOSEPH ERIC & JASMINE 913 HUNT BOULEVARD ATCO NJ 913 HUNT BOULEVARD	08004 RR / 26	52,800 266,400 319,200		319,200			1	0.00 12,978.67 6,489.34
6	6301 3	100X200 .4591 AC	2	KROGH PATRICIA A 923 HUNT BOULEVARD ATCO NJ 923 HUNT BOULEVARD	08004 RR / 26	45,000 90,100 135,100		135,100			1	0.00 5,243.17 2,621.59
7	6301 4	100X200 1SF1G .4591 AC	2	CARLAMERE DAVID J & MICHELLE R 927 HUNT BLVD ATCO NJ 927 HUNT BOULEVARD	08004 RR / 26	45,000 146,900 191,900		191,900			1	0.00 7,802.65 3,901.33
8	6301 5	125X200 1SF1G .5739 AC	2	MCGUIGAN KIMBLERLY A & MICHAEL R 933 HUNT BOULEVARD ATCO NJ 933 HUNT BOULEVARD	08004 RR / 26	47,500 126,700 174,200		174,200			1	0.00 7,082.97 3,541.49
9	6302 1	150X225 .7748 AC	2	NEGRO JOSEPH M 902 HUNT BOULEVARD ATCO NJ 902 HUNT BOULEVARD	08004-1303 RR / 26	50,000 172,900 222,900		222,900	D1 1		1	250.00 8,813.11 4,406.56
10	6302 2	3.32 AC 1SF 3 3.3200 AC	2	ANDERSON RUTHANN & RUDLEY T & R SR 41 WILLIAM AVENUE WILLIAMSTOWN NJ 2126 FERNWOOD AVENUE	08094 RR / 26	61,700 132,200 193,900		193,900			1	0.00 7,883.97 3,941.99
11	6302 4	112.5X200 1SF1G .5165 AC	2	LALLI JOHN E & TOMAZIEFSKI LORETTA 258 ANDERSON AVE BERLIN NJ 1043 MAPLE AVENUE	08009 RR / 26	46,200 104,000 150,200		150,200			1	0.00 6,107.13 3,053.57
12	6302 5	112.5X200 1SF1G .5165 AC	2	GINDVILLE BENJAMIN C & APRIL L 1047 MAPLE AVENUE ATCO NJ 1047 MAPLE AVENUE	08004 RR / 26	46,200 152,500 198,700		198,700			1	0.00 8,079.14 4,039.57
13	6302 6.03	166X846 3.2240 AC	2	TRONCO MICHAEL S & JEANINE T 1053 MAPLE AVENUE ATCO NJ 1053 MAPLE AVENUE	08004 RR / 26	61,200 202,400 263,600		263,600			1	0.00 10,717.98 5,358.99
14	6302 7.02	5.62 AC DEED RESTRICTED :6001,3 5.6200 AC	2	WHEELER MARK J & KATHLEEN S 1059 MAPLE AVENUE ATCO NJ 1059 MAPLE AVENUE	08004 / 26	73,100 199,700 272,800		272,800			1	0.00 11,092.05 5,546.03
Page Totals				V1 250	D1 250	771,900 2,414,900	0	3,186,800				Block: 6302 Lot: 7.02

1	2	3	4	5	6	7	8	9	10	11		
Line	Block No Lot No. Qualification Account #	Land Dimensions Building Description Additional Lots Acreage	Prop Class	Owner's Name Address City State Property Location	Billing Code Zip Code Zoning/Tax Map Pg	Value	Exemptions Code Amount	Net Taxable Value	Deductions Code No Owners	Special Tax Codes	Num Units	Deduction Amt 2020 Tax 2021 1st
						Land Improvemnt Total						
1	6302 8.01	166X846 3.2240 AC	2	AUMENDO NICHOLAS C & DANIELLE K PO BOX 104 ATCO, NJ 1065 MAPLE AVENUE	08004 RR / 26	61,200 239,000 300,200		300,200			1	0.00 12,206.13 6,103.07
2	6302 9	250X846 .5501,3 4.8554 AC	2	RANCK RONALD G 1073 MAPLE AVE ATCO NJ 1073 MAPLE AVENUE	08004 RR / 26	69,300 324,500 393,800		393,800			1	0.00 16,011.91 8,005.96
3	6302 10	4.85 AC 4.8500 AC	15C	TOWNSHIP OF WATERFORD 2131 AUBURN AVENUE ATCO NJ 1083 MAPLE AVENUE	08004 RR / 26	69,300 0 69,300		*Exempt*			1	0.00 0.00 0.00
4	6302 11	0.74 AC 1SF1G .7400 AC	2	MEDORO JANE M & DEPOLTER ANDREW J 1089 MAPLE AVENUE ATCO NJ 1089 MAPLE AVENUE	08004 RR / 26	43,800 124,200 168,000		168,000			1	0.00 6,830.88 3,415.44
5	6302 12	100X200 1SF2G .4591 AC	2	MCGARVEY JAMES L JR & REGINA 1093 MAPLE AVENUE ATCO NJ 1093 MAPLE AVENUE	08004-1227 RR / 26	45,000 133,900 178,900		178,900			1	0.00 7,274.07 3,637.04
6	6302 13	100X200 2SF .4591 AC	2	HEGYI JOHN F & LAURA 1097 MAPLE AVE ATCO NJ 1097 MAPLE AVENUE	08004-1308 RR / 26	45,000 109,600 154,600		154,600			1	0.00 6,286.04 3,143.02
7	6302 14	150X235 1SF2G .8092 AC	2	SHAW WILLIAM J IV & LAUREN M 1109 MAPLE AVE ATCO NJ 1109 MAPLE AVENUE	08004 RR / 26	50,000 149,600 199,600		199,600			1	0.00 8,115.74 4,057.87
8	6302 15	146X235 1SF .7876 AC	2	GAREMORE FRANK & CHARLOTTE 2145 TREMONT AVE ATCO NJ 2145 TREMONT AVENUE	08004-1441 RR / 26	49,600 130,500 180,100		180,100			1	0.00 7,322.87 3,661.44
9	6302 16	100X235 1SF .5395 AC	2	HICKS JOHN W 2141 TREMONT AVE ATCO NJ 2141 TREMONT AVENUE	08004 RR / 26	45,000 102,000 147,000		147,000			1	0.00 5,977.02 2,988.51
10	6302 17	0.85 AC 1SF1G .8500 AC	2	MORGAN KENNY 2137 TREMONT AVE ATCO NJ 2137 TREMONT AVENUE	08004 RR / 26	50,000 93,200 143,200		143,200			1	0.00 5,822.51 2,911.26
11	6302 18	0.96 AC 1SF1G .9600 AC	15F	TWIN OAKS COMMUNITY SERVICES INC 770 WOODLANE ROAD WESTAMPTON NJ 2135 TREMONT AVENUE	08060 RR / 26	51,800 202,800 254,600		*Exempt*			1	0.00 0.00 0.00
12	6302 19	100X235 1SF .5395 AC	2	MIRASSOL BOBBY 2133 TREMONT AVE ATCO NJ 2133 TREMONT AVENUE	08004 RR / 26	45,000 112,900 157,900		157,900			1	0.00 6,420.21 3,210.11
13	6302 20	100X235 1SF1G .5395 AC	2	WASSALL EVAN 2129 TREMONT AVENUE ATCO NJ 2129 TREMONT AVENUE	08004 RR / 26	45,000 112,600 157,600		157,600			1	0.00 6,408.02 3,204.01
14	6302 21.01	1.46 ACRE 1SF 1.4600 AC	2	STROUP GEORGE W V 2119 TREMONT AVENUE ATCO NJ 2119 TREMONT AVENUE	08004 RR / 26	61,500 131,400 192,900		192,900			1	0.00 7,843.31 3,921.66
Page Totals						610,400 1,763,400	0	2,373,800				Block: 6302 Lot: 21.01

1	2	3	4	5	6	7	8	9	10	11		
Line	Block No Lot No. Qualification Account #	Land Dimensions Building Description Additional Lots Acreage	Prop Class	Owner's Name Address City State Property Location	Billing Code Zip Code Zoning/Tax Map Pg	Value	Exemptions Code Amount	Net Taxable Value	Deductions Code No Owners	Special Tax Codes	Num Units	Deduction Amt 2020 Tax 2021 1st
						Land Improvemnt Total						
1	6302 23	100X200 1SF1G .4591 AC	2	SCHILLING CHRISTOPHER & COMPTON L 1010 PEDERSON BOULEVARD ATCO NJ 1010 PEDERSON BOULEVARD	08004 RR / 26	45,000 139,900 184,900		184,900			1	0.00 8,136.07 4,068.04
2	6302 24	0.81 AC 1SF1G .8100 AC	2	PILLA GABRIELLA M 1006 PEDERSON BOULEVARD ATCO NJ 1006 PEDERSON BOULEVARD	08004 RR / 26	44,000 128,100 172,100		172,100			1	0.00 6,997.59 3,498.80
3	6302 25	160X200 1SF2G .7346 AC	2	BIGGS EDWARD E JR & ONEADA H & MARV 2117 TREMONT AVE ATCO NJ 2117 TREMONT AVENUE	08004 RR / 26	51,000 270,700 321,700		321,700			1	0.00 13,080.32 6,540.16
4	6302 26	100X200 1SF1G .4591 AC	2	GOICH KENNETH J JR & LYNDA M 962 HUNT BOULEVARD ATCO NJ 962 HUNT BOULEVARD	08004-1348 RR / 26	45,000 130,600 175,600		175,600			1	0.00 7,139.90 3,569.95
5	6302 27	100X200 1SF1G .4591 AC	2	DIFLORIO ANTHONY 958 HUNT BLVD ATCO NJ 958 HUNT BOULEVARD	08004 RR / 26	45,000 149,800 194,800		194,800			1	0.00 7,920.57 3,960.29
6	6302 28	100X200 2SF .4591 AC	2	HENRY JOSEPH M JR & VALERIE M 954 HUNT BOULEVARD ATCO NJ 954 HUNT BOULEVARD	08004 RR / 26	45,000 163,800 208,800		208,800			1	0.00 8,489.81 4,244.91
7	6302 29	125X200 1SF .5739 AC	2	GILLETTE MARK D & ANNE 948 HUNT BOULEVARD ATCO NJ 948 HUNT BOULEVARD	08004 RR / 26	47,500 153,400 200,900		200,900			1	0.00 8,168.59 4,084.30
8	6302 30	0.83 AC 1SF 33 .8300 AC	2	KRIMSON WILLIAM S & LORENE M 944 HUNT BOULEVARD ATCO NJ 944 HUNT BOULEVARD	08004-1348 RR / 26	52,100 137,200 189,300		189,300	V1 2		1	250.00 7,446.94 3,723.47
9	6302 32	.459 AC 1SF 31 .4590 AC	2	YURICK ROSE HELENE 936 HUNT BOULEVARD ATCO NJ 936 HUNT BOULEVARD	08004 RR / 26	46,700 47,300 94,000		94,000			1	0.00 3,822.04 1,911.02
10	6302 34	125X250 1SF .7174 AC	2	EISELE CHARLES & ANNING MELISSA 2113 MC ADAMS AVENUE ATCO NJ 2113 MCADAMS AVENUE	08004 RR / 26	48,400 125,300 173,700		173,700			1	0.00 7,062.64 3,531.32
11	6302 35	100X250 1SF .5739 AC	2	MILLER JONATHAN F 932 HUNT BLVD ATCO NJ 932 HUNT BOULEVARD	08004 RR / 26	45,800 66,100 111,900		111,900			1	0.00 4,549.85 2,274.93
12	6302 36	200X225 1.0331 AC	2	DONNELLY JOHN W JR 920 HUNT BOULEVARD ATCO NJ 920 HUNT BOULEVARD	08004-1303 RR / 26	50,200 137,300 187,500		187,500			1	0.00 7,623.75 3,811.88
13	6302 37	125X225 1SF .6457 AC	2	ALLEN BARBARA A 912 HUNT BLVD ATCO NJ 912 HUNT BOULEVARD	08004 RR / 26	47,500 146,400 193,900		193,900	S1 W1	1	1	500.00 7,383.97 3,691.99
14	6302 38	100X225 1SF .5165 AC	1	HAMMOND JOHN C/O NEGRO JOSEPH 902 HUNT BLVD ATCO, NJ 908 HUNT BOULEVARD	08004 RR / 26	15,000 0 15,000		15,000			1	0.00 609.90 304.95
Page Totals				V1 250 S1 250		628,200 1,795,900	0	2,424,100				Block: 6302 Lot: 38

1	2	3	4	5	6	7	8	9	10	11		
Line	Block No Lot No. Qualification Account #	Land Dimensions Building Description Additional Lots Acreage	Prop Class	Owner's Name Address City State Property Location	Billing Code Zip Code Zoning/Tax Map Pg	Value	Exemptions Code Amount	Net Taxable Value	Deductions Code No Owners	Special Tax Codes	Num Units	Deduction Amt 2020 Tax 2021 1st
						Land Improvemnt Total						
1	6303 1	9.22 AC 9.2200 AC	1	SINELNIK GREGORY & IRENE 70 GARDENS AVE BERLIN NJ 979 RARITAN AVENUE	08009 RR / 26	16,100 0 16,100		16,100			1	0.00 654.63 327.32
2	6303 2	123X427 1SF2G 1.2057 AC	2	ZITO MICHAEL V 993 RARITAN AVENUE ATCO NJ 993 RARITAN AVENUE	08004 RR / 26	48,500 110,000 158,500		158,500			1	0.00 6,444.61 3,222.31
3	6303 3	123X427 1SF 1.2057 AC	2	TAPPER-YOUNGKIN JUDITH 999 RARITAN AVE ATCO NJ 999 RARITAN AVENUE	08004 RR / 26	48,500 112,900 161,400		161,400			1	0.00 6,562.52 3,281.26
4	6303 4	247X427 1SF2G 2.4212 AC	2	SCHAAF KENNETH & LINDA JANE 1007 RARITAN AVE ATCO NJ 1007 RARITAN AVENUE	08004-1314 RR / 26	54,200 122,400 176,600		176,600			1	0.00 7,180.56 3,590.28
5	6303 5	123.7X427 2SF2G 1.2126 AC	2	ROBINSON RANDY L & SALLYJEAN 1015 RARITAN AVE ATCO NJ 1015 RARITAN AVENUE	08004-1314 RR / 26	48,500 164,200 212,700		212,700			1	0.00 8,648.38 4,324.19
6	6303 6	123X427 1.2057 AC	1	SINELNIK GREGORY 70 GARDENS AVE BERLIN NJ 1021 RARITAN AVENUE	08009 RR / 26	6,100 0 6,100		6,100			1	0.00 248.03 124.02
7	6303 7	3.20 AC 1SF 3.2000 AC	2	ORCUTT JOHN & MARYLYNN 1094 MAPLE AVE ATCO NJ 1094 MAPLE AVENUE	08004 RR / 26	57,900 149,600 207,500		207,500			1	0.00 8,436.95 4,218.48
8	6303 8	3.137 AC 3.1370 AC	2	HASSAB JOSEPH C 101 W CENTENNIAL DR MEDFORD, NJ 1035 RARITAN AVENUE	08055 RR / 26	57,700 107,100 164,800		164,800			1	0.00 6,700.77 3,350.39
9	6303 9	300X250 1SF1G 1.7218 AC	2	HILLMAN RICHARD O & JOANN N 2211 TREMONT AVE ATCO NJ 2211 TREMONT AVENUE	08004 RR / 26	53,600 192,900 246,500		246,500			1	0.00 10,022.70 5,011.35
10	6303 10	100X250 2SF1G .5739 AC	2	FOLEY MICHAEL J JR 2203 TREMONT AVENUE ATCO NJ 2203 TREMONT AVENUE	08004 RR / 26	45,800 131,700 177,500		177,500			1	0.00 7,217.15 3,608.58
11	6303 11	1.136 AC 1.1360 AC	1	HILLMAN RICHARD O & JOANN N 2211 TREMONT AVE ATCO NJ 1098 MAPLE AVENUE	08004 RR / 26	5,700 0 5,700		5,700			1	0.00 231.76 115.88
12	6303 12	124X427 1SF2G 1.2155 AC	2	WILSON DANIEL F & STEFANIE N 1088 MAPLE AVENUE ATCO NJ 1088 MAPLE AVENUE	08004 RR / 26	51,100 133,600 184,700		184,700			1	0.00 7,509.90 3,754.95
13	6303 13	124X427 2SF2G 1.2155 AC	2	GALANTE JASON M & HETTINGER JACLYN 1082 MAPLE AVENUE ATCO NJ 1082 MAPLE AVENUE	08004 RR / 26	51,100 177,300 228,400		228,400			1	0.00 9,286.74 4,643.37
14	6303 14	167X427 1S 1.6370 AC	2	SALTZMAN DONNA J 1076 MAPLE AVENUE ATCO NJ 1076 MAPLE AVENUE	08004 RR / 26	53,200 140,000 193,200		193,200			1	0.00 7,855.51 3,927.76
Page Totals						598,000 1,541,700	0	2,139,700				Block: 6303 Lot: 14

1	2	3	4	5	6	7	8	9	10	11		
Line	Block No Lot No. Qualification Account #	Land Dimensions Building Description Additional Lots Acreage	Prop Class	Owner's Name Address City State Property Location	Billing Code Zip Code Zoning/Tax Map Pg	Value	Exemptions Code Amount	Net Taxable Value	Deductions Code No Owners	Special Tax Codes	Num Units	Deduction Amt 2020 Tax 2021 1st
						Land Improvemnt Total						
1	6303 16	203X247 1SF1G 15 1.1511 AC	2	GAVIN MICHAEL J 1068 MAPLE AVENUE ATCO NJ 1068 MAPLE AVENUE	08004 RR / 26	55,000 83,000 138,000		138,000			1	0.00 5,611.08 2,805.54
2	6303 17	123X427 1SF 1.2057 AC	2	VOZDOVIC RAYMOND & DIANE L 49 BRIGHTON ROAD WESTAMPTON NJ 1062 MAPLE AVENUE	08060-2325 RR / 26	51,100 148,300 199,400		199,400			1	0.00 8,107.60 4,053.80
3	6304 1	208X200 .9550 AC	2	DICAMILLO JOSEPH & SHERRI L 935 HUNT BOULEVARD ATCO NJ 935 HUNT BOULEVARD	08004 RR / 26	55,800 158,800 214,600		214,600			1	0.00 8,725.64 4,362.82
4	6304 2	208X200 1SF1G .9550 AC	2	CASIAN RICHARD J & PATRICIA 947 HUNT BOULEVARD ATCO NJ 947 HUNT BOULEVARD	08004-1347 RR / 26	55,800 121,700 177,500		177,500			1	0.00 7,217.15 3,608.58
5	6304 3	208X200 .9550 AC	2	COCUZZA THOMAS J & CHRISTINE E 955 HUNT BOULEVARD ATCO NJ 955 HUNT BOULEVARD	08004 RR / 26	55,800 121,600 177,400		177,400			1	0.00 7,213.08 3,606.54
6	6304 4	105X200 .4821 AC	2	WEISSMAN STEPHEN B 963 HUNT BOULEVARD ATCO NJ 963 HUNT BOULEVARD	08004 RR / 26	45,500 113,900 159,400		159,400			1	0.00 6,481.20 3,240.60
7	6304 5	105X200 .4821 AC	2	SWIERCZYNSKI, KEVIN P. 969 HUNT BLVD ATCO NJ 969 HUNT BOULEVARD	08004 RR / 26	45,500 135,700 181,200		181,200			1	0.00 7,367.59 3,683.80
8	6305 1	0.15 AC .1500 AC	15C	TOWNSHIP OF WATERFORD 2131 AUBURN AVENUE ATCO NJ 909 MARTHA BLVD	08004 RR / 26	800 0 800		*Exempt*			1	0.00 0.00 0.00
9	6305 2	0.11 AC .1100 AC	15C	TOWNSHIP OF WATERFORD 2131 AUBURN AVENUE ATCO NJ 915 MARTHA BLVD	08004 RR / 26	600 0 600		*Exempt*			1	0.00 0.00 0.00
10	6305 3	0.34 AC .3400 AC	15C	TOWNSHIP OF WATERFORD 2131 AUBURN AVENUE ATCO NJ 923 MARTHA BLVD	08004 RR / 26	1,700 0 1,700		*Exempt*			1	0.00 0.00 0.00
11	6305 4	0.58 AC 5,6 .5800 AC	1	WEISSMAN STEPHEN B 963 HUNT BLVD ATCO NJ 931 MARTHA BLVD	08004 RR / 26	2,700 0 2,700		2,700			1	0.00 109.78 54.89
12	6401 1	0.47 AC 2SF .4700 AC	2	DEMSEY DAVID & ELIZABETH 941 MARTHA BOULEVARD ATCO NJ 941 MARTHA BLVD	08004-1452 RR / 26	47,700 136,600 184,300		184,300			1	0.00 7,493.64 3,746.82
13	6401 2	1.42 AC 1.5SF2G 1.4200 AC	2	DANNER JONATHAN & SHANNON 953 MARTHA BLVD ATCO NJ 953 MARTHA BLVD	08004 RR / 26	52,100 177,400 229,500		229,500			1	0.00 9,331.47 4,665.74
14	6401 4	1.00 AC 2SF2G 1.0000 AC	2	FAHEY JAMES 965 MARTHA BLVD ATCO NJ 965 MARTHA BLVD	08004 RR / 26	50,200 162,700 212,900		212,900			1	0.00 8,656.51 4,328.26
Page Totals						517,200 1,359,700	0	1,876,900				Block: 6401 Lot: 4

1	2	3	4	5	6	7	8	9	10	11		
Line	Block No Lot No. Qualification Account #	Land Dimensions Building Description Additional Lots Acreage	Prop Class	Owner's Name Address City State Property Location	Billing Code Zip Code Zoning/Tax Map Pg	Value	Exemptions Code Amount	Net Taxable Value	Deductions Code No Owners	Special Tax Codes	Num Units	Deduction Amt 2020 Tax 2021 1st
						Land Improvemnt Total						
1	6401 5	1.00 AC 1.0000 AC	2	ROBINSON HAROLD A 973 MARTHA BOULEVARD ATCO NJ 973 MARTHA BLVD	08004-1452 RR / 26	50,700 189,100 239,800		239,800			1	0.00 9,750.27 4,875.14
2	6401 6	3.20 AC 2SF2G 3.2000 AC	2	JASKOLSKI THOMAS J & MARDI BETH 985 MARTHA BLVD ATCO NJ 985 MARTHA BLVD	08004 RR / 26	61,000 277,800 338,800		338,800			1	0.00 13,775.61 6,887.81
3	6401 7	3.32 AC 3.3200 AC	2	BOTTONI RICHARD W & THERESA R 1005 MARTHA BOULEVARD ATCO NJ 1005 MARTHA BLVD	08004 RR / 26	61,600 265,000 326,600		326,600			1	0.00 13,279.56 6,639.78
4	6402 3	125X200 1SF 1,2 .5739 AC	2	BOHN JOHN T JR & PATRICIA K 2108 TREMONT AVE ATCO NJ 2108 TREMONT AVENUE	08004-1455 RR / 26	47,500 170,100 217,600		217,600			1	0.00 8,847.62 4,423.81
5	6402 4	3.21 ACRES 3.2100 AC	2	NITTI DANIELLE 429 RESOR AVENUE CINCINNATI, OH 983 HUNT BOULEVARD	45220 RR / 26	61,100 121,100 182,200		182,200			1	0.00 7,408.25 3,704.13
6	6402 7	100X100 .2296 AC	15C	TOWNSHIP OF WATERFORD 2131 AUBURN AVE ATCO, NJ 1000 HUNT BOULEVARD	08004 RR / 26	1,100 0 1,100		*Exempt*			1	0.00 0.00 0.00
7	6402 8	200X200 1SF2G .9183 AC	15F	GOEBEL PATRICIA A 2116 TREMONT AVE ATCO NJ 2116 TREMONT AVENUE	08004 RR / 26	55,000 169,500 224,500		*Exempt*			1	0.00 0.00 0.00
8	6402 9	3.041 AC 10,11 3.0410 AC	2	EBER MORSE 1046 NEW BROOK/ERIAL RD SICKLERVILLE, NJ 1035 PEDERSON BOULEVARD	08081 RR / 26	58,200 175,300 233,500		233,500			1	0.00 9,494.11 4,747.06
9	6402 12	4.39 AC 2SF2G 4.3900 AC	2	KAZANIWSKY PETRO W & MARTHA M 1091 PEDERSON BLVD ATCO NJ 1091 PEDERSON BLVD	08004-1454 RR / 26	67,000 181,700 248,700		248,700			1	0.00 10,112.14 5,056.07
10	6402 13	0.89 AC 1SF2G .8900 AC	15D	FAMILY SERVICE OF BURLINGTON COUNTY 795 WOODLANE ROAD WESTAMPTON NJ 1022 MARTHA BLVD	08060 RR / 26	52,200 250,700 302,900		*Exempt*			1	0.00 0.00 0.00
11	6402 14	0.89 AC 2SF2G .8900 AC	2	BRESCIA PETER & DARICE 1016 MARTHA BOULEVARD ATCO NJ 1016 MARTHA BLVD	08004 RR / 26	52,200 145,300 197,500		197,500	V1 S1	2	1	500.00 7,530.35 3,765.18
12	6402 15	0.89 AC 2SF2G .8900 AC	2	BETTER CHRISTOPHER C & LISA J 1010 MARTHA BOULEVARD ATCO NJ 1010 MARTHA BLVD	08004 RR / 26	52,200 252,600 304,800		304,800			1	0.00 12,393.17 6,196.59
13	6402 16	172X225 1SF1G .8884 AC	2	HOSKO BERNARD E & JOYCE A 1004 MARTHA BOULEVARD ATCO NJ 1004 MARTHA BLVD	08004-1451 RR / 26	52,200 128,300 180,500		180,500			1	0.00 7,339.13 3,669.57
14	6402 17	0.89 AC 2SF2G .8900 AC	2	SHAW JAMES & JEANNE 996 MARTHA BLVD ATCO NJ 996 MARTHA BLVD	08004-1451 RR / 26	50,200 191,600 241,800		241,800			1	0.00 9,831.59 4,915.80
Page Totals				V1 250 S1 250		613,900 2,097,900	0	2,711,800				Block: 6402 Lot: 17

1	2	3	4	5	6	7	8	9	10	11		
Line	Block No Lot No. Qualification Account #	Land Dimensions Building Description Additional Lots Acreage	Prop Class	Owner's Name Address City State Property Location	Billing Code Zip Code Zoning/Tax Map Pg	Value	Exemptions Code Amount	Net Taxable Value	Deductions Code No Owners	Special Tax Codes	Num Units	Deduction Amt 2020 Tax 2021 1st
						Land Improvemnt Total						
1	6403 1	108X225 1SF1G .5579 AC	2	DANNER JAIME 2118 TREMONT AVENUE ATCO NJ 2118 TREMONT AVENUE	08004 RR / 26	45,800 143,100 188,900		188,900			1	0.00 7,680.68 3,840.34
2	6403 2	108X225 2SF1G .5579 AC	2	ORDILLE CARMEN & KELLY 2124 TREMONT AVE ATCO NJ 2124 TREMONT AVENUE	08004 RR / 26	45,800 167,200 213,000		213,000			1	0.00 8,660.58 4,330.29
3	6403 3	108X225 1SF .5579 AC	2	TROST DENNIS M & DIANE M 2128 TREMONT AVE ATCO NJ 2128 TREMONT AVENUE	08004-1442 RR / 26	45,800 125,700 171,500		171,500			1	0.00 6,973.19 3,486.60
4	6403 4	104X225 1SF .5372 AC	2	GEE FRANK H & JANET S 2132 TREMONT AVENUE ATCO NJ 2132 TREMONT AVENUE	08004-1442 RR / 26	45,400 122,500 167,900		167,900	V1	2	1	250.00 6,576.81 3,288.41
5	6403 5	104X225 2SF1G .5372 AC	2	TURNER JESSICA M & BRIAN R 2136 TREMONT AVE ATCO NJ 2136 TREMONT AVENUE	08004 RR / 26	45,400 141,700 187,100		187,100			1	0.00 7,607.49 3,803.75
6	6403 6	104X225 1SF .5372 AC	2	KEDANIS JOHN & SANDRA G 2140 TREMONT AVE ATCO NJ 2140 TREMONT AVENUE	08004-1442 RR / 26	45,400 112,300 157,700		157,700	V1	2	1	250.00 6,162.08 3,081.04
7	6403 7	104X225 1SF2G .5372 AC	2	WAINWRIGHT GARY S & MICHELLE L 1111 MAPLE AVENUE ATCO NJ 1111 MAPLE AVENUE	08004 RR / 26	46,200 125,700 171,900		171,900			1	0.00 6,989.45 3,494.73
8	6403 8	112X210 1SF .5399 AC	2	THORNTON MEGAN 1117 MAPLE AVE ATCO NJ 1117 MAPLE AVENUE	08004 RR / 26	46,200 113,400 159,600		159,600			1	0.00 6,489.34 3,244.67
9	6403 9	250X596 1SF1G 3.4206 AC	2	BLACK TINA L 1125 MAPLE AVE ATCO, NJ 1125 MAPLE AVENUE	08004 RR / 26	62,100 95,700 157,800		157,800			1	0.00 6,416.15 3,208.08
10	6403 10	6.79 AC :5402,1 6.7900 AC	2	WITTEN ALLAN A & COLLEEN E 668 CYPRESS POINT DR EGG HARBOR CITY, NJ 1050 PEDERSON BOULEVARD	08215 RR / 26	69,300 146,200 215,500		215,500			1	0.00 8,762.23 4,381.12
11	6403 11	2.77 AC 2SF 2.7700 AC	2	PICHEN DENNIS J JR 1143 MAPLE AVENUE ATCO, NJ 1143 MAPLE AVENUE	08004 RR / 26	56,600 135,400 192,000		192,000			1	0.00 7,806.72 3,903.36
12	6403 12	150X200 2SF2G .6887 AC	2	MULLAN ANDREW & MARTA A 1151 MAPLE AVENUE ATCO NJ 1151 MAPLE AVENUE	08004-1406 RR / 26	47,500 121,500 169,000		169,000	V1	2	1	250.00 6,621.54 3,310.77
13	6403 13	100X200 1SF .4591 AC	2	CITERONE THOMAS L & SUSAN M 1157 MAPLE AVE ATCO NJ 1157 MAPLE AVENUE	08004-1406 RR / 26	45,000 132,100 177,100		177,100			1	0.00 7,200.89 3,600.45
14	6403 14	1.50 AC 2SF1G 1.5000 AC	2	SIMON TODD EUGENE JR & KELLY ANN 1159 MAPLE AVENUE ATCO NJ 1159 MAPLE AVENUE	08004 RR / 26	49,900 109,200 159,100		159,100			1	0.00 6,469.01 3,234.51
Page Totals				V3 750		696,400 1,791,700	0	2,488,100				Block: 6403 Lot: 14

1	2	3	4	5	6	7	8	9	10	11		
Line	Block No Lot No. Qualification Account #	Land Dimensions Building Description Additional Lots Acreage	Prop Class	Owner's Name Address City State Property Location	Billing Code Zip Code Zoning/Tax Map Pg	Value	Exemptions Code Amount	Net Taxable Value	Deductions Code No Owners	Special Tax Codes	Num Units	Deduction Amt 2020 Tax 2021 1st
						Land Improvemnt Total						
1	6403 15	3.50 AC 1.5SF2G 18 3.5000 AC	2	RYBACKI RONALD W & JUDY L 1165 MAPLE AVE ATCO NJ 1165 MAPLE AVENUE	08004-1406 RR / 26	59,400 184,200 243,600		243,600			1	0.00 9,904.78 4,952.39
2	6403 16	117X246 1SF2G .6607 AC	2	MOLLOY THOMAS A & TERESA H 1173 MAPLE AVENUE ATCO NJ 1173 MAPLE AVENUE	08004 RR / 26	46,800 186,100 232,900		232,900	D1 2		1	250.00 9,219.71 4,609.86
3	6403 17	0.66 AC .6600 AC	2	UNGHIRE RONALD J & KAREN COWIE 1179 MAPLE AVE ATCO NJ 1179 MAPLE AVENUE	08004-1406 RR / 26	46,800 212,500 259,300		259,300	V1 2		1	250.00 10,293.14 5,146.57
4	6403 19	100X235 .5395 AC	2	JACKSON, CHARLES & EDITH 2153 COLUMBIA AVE ATCO NJ 2153 COLUMBIA AVENUE	08004 RR / 26	45,000 164,400 209,400		209,400			1	0.00 8,514.20 4,257.10
5	6403 20	100X200 .4591 AC	2	DAVIS VIOLET 2149 COLUMBIA AVENUE ATCO NJ 2149 COLUMBIA AVENUE	08004 RR / 26	45,000 191,700 236,700		236,700			1	0.00 9,624.22 4,812.11
6	6403 21	235X200 2SF2G 1.0790 AC	2	MAIESE FRANK & ANNE H 2139 COLUMBIA AVENUE ATCO NJ 2139 COLUMBIA AVENUE	08004 RR / 26	50,400 205,100 255,500		255,500			1	0.00 10,388.63 5,194.32
7	6403 22	100X200 .4591 AC	2	KRIPPEL ERIC P 1080 PEDERSON BLVD ATCO NJ 1080 PEDERSON BOULEVARD	08004 RR / 26	45,000 103,900 148,900		148,900			1	0.00 6,054.27 3,027.14
8	6403 23	1.96AC 1.9600 AC	2	CRONCE HARRY M & LEAH M 1076 PEDERSON BOULEVARD ATCO NJ 1076 PEDERSON BOULEVARD	08004 RR / 26	52,100 171,600 223,700		223,700			1	0.00 9,095.64 4,547.82
9	6403 24	100X200 1SF1G .4591 AC	2	CIRELLI GIOVANNI L 1072 PEDERSON BLVD ATCO NJ 1072 PEDERSON BOULEVARD	08004 RR / 26	45,000 169,400 214,400		214,400			1	0.00 8,717.50 4,358.75
10	6403 25	100X200 2SF .4591 AC	2	MOCARSKI SONYA M & FANZ EDWARD R 701 DANA DRIVE ATCO NJ 1068 PEDERSON BOULEVARD	08004 RR / 26	45,000 153,900 198,900		198,900			1	0.00 8,087.27 4,043.64
11	6403 26	1.50 AC 2SF 1.5000 AC	2	QUIGLEY MICHAEL C & LISA A 1064 PEDERSON BOULEVARD ATCO NJ 1064 PEDERSON BOULEVARD	08004 RR / 26	49,900 126,200 176,100		176,100			1	0.00 7,160.23 3,580.12
12	6403 27	1.86 AC :6001,3 1.8600 AC	2	KHAN AYESHA NAUREEN 1060 PEDERSON BLVD ATCO NJ 1060 PEDERSON BOULEVARD	08004 RR / 26	73,800 277,000 350,800		350,800			1	0.00 14,263.53 7,131.77
13	6403 28	250X250 1SF 1.4348 AC	2	CARLIN JEFFREY C 1040 PEDERSON BOULEVARD ATCO NJ 1040 PEDERSON BOULEVARD	08004 RR / 26	52,200 140,700 192,900		192,900			1	0.00 7,843.31 3,921.66
14	6404 1	9.22 AC 1SF 9.2200 AC	2	DAY JULIA ANN LEVOCH- 2254 TREMONT AVENUE ATCO NJ 1049 RARITAN AVENUE	08004 RR / 26	75,600 134,800 210,400		210,400			1	0.00 8,554.86 4,277.43
Page Totals				V1 250	D1 250	732,000 2,421,500	0	3,153,500				Block: 6404 Lot: 1

1	2	3	4	5	6	7	8	9	10	11		
Line	Block No Lot No. Qualification Account #	Land Dimensions Building Description Additional Lots Acreage	Prop Class	Owner's Name Address City State Property Location	Billing Code Zip Code Zoning/Tax Map Pg	Value Land Improvemnt Total	Exemptions Code Amount	Net Taxable Value	Deductions Code No Owners	Special Tax Codes	Num Units	Deduction Amt 2020 Tax 2021 1st
1	6404 2	7.47 AC 2SF :5401,2 7.4700 AC	2	LUCAS PATRICK EDWARD & NATALIE 1134 MAPLE AVENUE ATCO NJ 1134 MAPLE AVE	08004 RR /	76,200 262,800 339,000		339,000			1	0.00 13,783.74 6,891.87
2	6404 3	4.85 AC 4.8500 AC	2	LOMBARDI HARRY & MICHAELINA 1144 MAPLE AVENUE ATCO NJ 1144 MAPLE AVENUE	08004-1405 RR / 26	69,300 207,700 277,000		277,000			1	0.00 11,262.82 5,631.41
3	6404 4	247X350 1SF2G 1.9846 AC	2	FREIERMUTH KATHLEEN 1083 RARITAN AVE ATCO, NJ 1083 RARITAN AVENUE	08004 RR / 26	52,000 98,400 150,400		150,400	W1 R1	1	1	500.00 5,615.26 2,807.63
4	6404 6	115X400 1.0560 AC	2	THOMAS SHARON L 1178 MAPLE AVE ATCO NJ 1178 MAPLE AVENUE	08004 RR / 26	51,300 223,300 274,600		274,600			1	0.00 11,165.24 5,582.62
5	6404 7	8.71 AC 1SF1G 5.8 8.7100 AC	2	ERICKSON MARILYN & ORAVSKY BRIAN 1168 MAPLE AVENUE ATCO NJ 1168 MAPLE AVENUE	08004 RR / 26	83,400 241,900 325,300		325,300			1	0.00 13,226.70 6,613.35
6	6404 9	100 X 505 2SF2G 1.1593 AC	2	LIM SUZZETTE M & WALKER PHYLLIS A 602 RIVERSIDE AVENUE TRENTON NJ 1158 MAPLE AVENUE	08618 RR / 26	50,800 164,800 215,600		215,600			1	0.00 8,766.30 4,383.15
7	6404 10	147 X 504 1SS 1.7008 AC	2	MUELLER MARK A 1152 MAPLE AVENUE ATCO NJ 1152 MAPLE AVENUE	08004 RR / 26	53,600 100,900 154,500		154,500			1	0.00 6,281.97 3,140.99
8	6501 1	235X246 1SF2G 1.3271 AC	2	BURMAN MICHAEL 1181 MAPLE AVENUE ATCO NJ 1181 MAPLE AVENUE	08004 RR / 26	51,600 65,600 117,200		117,200			1	0.00 4,765.35 2,382.68
9	6501 2	112X181.75 .4673 AC	2	BEERS CODY C & COURTNEY A 1101 BEECHWOOD DRIVE ATCO NJ 1101 BEECHWOOD DRIVE	08004 RR / 26	45,600 147,000 192,600		192,600			1	0.00 7,831.12 3,915.56
10	6501 3	110.05X181.75 .4592 AC	2	CILONA JACOB S & JUSTINE M 1103 BEECHWOOD DRIVE ATCO NJ 1103 BEECHWOOD DRIVE	08004 RR / 26	45,400 177,100 222,500		222,500			1	0.00 9,046.85 4,523.43
11	6501 4	110X181.75 .4590 AC	2	GARRITY MICHAEL J & CARBONE F 1105 BEECHWOOD DRIVE ATCO NJ 1105 BEECHWOOD DRIVE	08004-1401 RR / 26	45,400 155,900 201,300		201,300			1	0.00 8,184.86 4,092.43
12	6501 5	110X181.75 .4590 AC	2	STUKAS THOMAS R & EILEEN M 1107 BEECHWOOD DRIVE ATCO NJ 1107 BEECHWOOD DRIVE	08004-1401 RR / 26	45,400 168,900 214,300		214,300			1	0.00 8,713.44 4,356.72
13	6501 6	110X181.75 .4590 AC	2	POWELL BOBBIE J 1109 BEECHWOOD DRIVE ATCO NJ 1109 BEECHWOOD DRIVE	08004 RR / 26	45,400 149,600 195,000		195,000			1	0.00 7,678.70 3,839.35
14	6501 7	0.55 AC .5500 AC	2	ZUZULOCK JOSHUA R 1111 BEECHWOOD DRIVE ATCO NJ 1111 BEECHWOOD DRIVE	08004 RR / 26	45,800 165,800 211,600		211,600			1	0.00 8,603.66 4,301.83
Page Totals						761,200 2,329,700	0	3,090,900				Block: 6501 Lot: 7

1	2	3	4	5	6	7	8	9	10	11		
Line	Block No Lot No. Qualification Account #	Land Dimensions Building Description Additional Lots Acreage	Prop Class	Owner's Name Address City State Property Location	Billing Code Zip Code Zoning/Tax Map Pg	Value	Exemptions Code Amount	Net Taxable Value	Deductions Code No Owners	Special Tax Codes	Num Units	Deduction Amt 2020 Tax 2021 1st
						Land Improvemnt Total						
1	6501 8	0.815 AC	15C	TOWNSHIP OF WATERFORD 2131 AUBURN AVENUE ATCO NJ 1113 BEECHWOOD DRIVE	08004 RR / 26	2,000 0 2,000		*Exempt*			1	0.00 0.00 0.00
2	6501 9	0.622 AC	2	OBERLE RICHARD E JR & CYNTHIA M 1115 BEECHWOOD DRIVE ATCO NJ 1115 BEECHWOOD DRIVE	08004 RR / 26	45,300 131,100 176,400		176,400			1	0.00 7,172.42 3,586.21
3	6501 10	0.465 AC	2	FALZARANO JOSEPH III & CHRISTINE 1117 BEECHWOOD DRIVE ATCO NJ 1117 BEECHWOOD DRIVE	08004 RR / 26	46,800 126,900 173,700		173,700			1	0.00 7,062.64 3,531.32
4	6501 11	0.447 AC	2	GATTONE RAYMOND E 1118 BEECHWOOD DRIVE ATCO NJ 1118 BEECHWOOD DRIVE	08004-1401 RR / 26	45,200 179,700 224,900		224,900			1	0.00 9,144.43 4,572.22
5	6501 12	0.828 AC	2	FRITZ KYLE & MONICA 1120 BEECHWOOD DRIVE ATCO NJ 1120 BEECHWOOD DRIVE	08004 RR / 26	48,700 143,300 192,000		192,000			1	0.00 7,806.72 3,903.36
6	6501 13	0.568 AC	2	RHEAM HARRY C & MARGARET A 1122 BEECHWOOD DRIVE ATCO NJ 1122 BEECHWOOD DRIVE	08004-1401 RR / 26	45,700 157,400 203,100		203,100			1	0.00 8,258.05 4,129.03
7	6501 14	103X195	2	WILKINS PROPERTIES LLC 133 BORTONS ROAD MARLTON NJ 1124 BEECHWOOD DRIVE	08053 RR / 26	45,100 138,400 183,500		183,500			1	0.00 7,461.11 3,730.56
8	6501 15	103X195	2	GREEN JAMES P JR & LUCILLE M 1126 BEECHWOOD DRIVE ATCO NJ 1126 BEECHWOOD DRIVE	08004-1401 RR / 26	45,100 149,800 194,900		194,900			1	0.00 7,924.63 3,962.32
9	6501 16	103X195	2	WALKER CHARLES P & MYRA 1128 BEECHWOOD DRIVE ATCO NJ 1128 BEECHWOOD DRIVE	08004-1401 RR / 26	45,100 155,800 200,900		200,900			1	0.00 8,168.59 4,084.30
10	6501 17	103X195	2	MULLINS JOHN JR & BARBARA ANN 1130 BEECHWOOD DRIVE ATCO NJ 1130 BEECHWOOD DRIVE	08004-1401 RR / 26	45,100 131,900 177,000		177,000	V1 2		1	250.00 6,946.82 3,473.41
11	6501 18	100X195	2	BEATTY TREVOR & BRUNILDA C 1132 BEECHWOOD DRIVE ATCO NJ 1132 BEECHWOOD DRIVE	08004 RR / 26	46,800 183,100 229,900		229,900			1	0.00 9,347.73 4,673.87
12	6501 19	111X192	2	KRAUS BRIAN & ETHEL R 2131 DOROTHY AVENUE ATCO NJ 2131 DOROTHY AVENUE	08004-1435 RR / 26	45,800 156,200 202,000		202,000			1	0.00 8,213.32 4,106.66
13	6501 20	104X192	2	HELLYER GARRY E 2127 DOROTHY AVENUE ATCO NJ 2127 DOROTHY AVENUE	08004-1435 RR / 26	45,100 131,600 176,700		176,700			1	0.00 7,184.62 3,592.31
14	6501 21	104X192	2	MORRONE WILLIAM & DEBORAH J 2123 DOROTHY AVENUE ATCO NJ 2123 DOROTHY AVENUE	08004 RR / 26	45,100 139,600 184,700		184,700			1	0.00 7,509.90 3,754.95
Page Totals			V1 250			594,900 1,924,800	0	2,519,700				Block: 6501 Lot: 21

1	2	3	4	5	6	7	8	9	10	11		
Line	Block No Lot No. Qualification Account #	Land Dimensions Building Description Additional Lots Acreage	Prop Class	Owner's Name Address City State Property Location	Billing Code Zip Code Zoning/Tax Map Pg	Value	Exemptions Code Amount	Net Taxable Value	Deductions Code No Owners	Special Tax Codes	Num Units	Deduction Amt 2020 Tax 2021 1st
						Land Improvemnt Total						
1	6501 22	104X192 .4584 AC	2	BOOTH GARY S & PATRICIA A 2119 DOROTHY AVE ATCO NJ 2119 DOROTHY AVENUE	08004-1435 RR / 26	45,100 143,000 188,100		188,100			1	0.00 7,648.15 3,824.08
2	6501 23	104X192 .4584 AC	2	SNYDER JAMES H & ANDREA J 2115 DOROTHY AVENUE ATCO NJ 2115 DOROTHY AVENUE	08004 RR / 26	45,100 179,700 224,800		224,800			1	0.00 9,140.37 4,570.19
3	6501 24	104X192 1SF2G .4584 AC	2	REEVES SIDNEY & AARON 2111 DOROTHY AVE ATCO NJ 2111 DOROTHY AVENUE	08004 RR / 26	45,100 129,900 175,000		175,000			1	0.00 7,115.50 3,557.75
4	6501 25	104X192 .4584 AC	2	BOCCARDO AMY 2107 DOROTHY AVENUE ATCO NJ 2107 DOROTHY AVENUE	08004 RR / 26	45,100 171,400 216,500		216,500			1	0.00 8,802.89 4,401.45
5	6501 26	110X192 .4848 AC	2	LIPARTITO MICHAEL J & KRISTINE E 2103 DOROTHY AVE ATCO NJ 2103 DOROTHY AVENUE	08004-1435 RR / 26	45,800 153,300 199,100		199,100			1	0.00 8,095.41 4,047.71
6	6501 27	100X235 .5395 AC	2	BEECH THOMAS & PAULA A 2144 COLUMBIA AVENUE ATCO NJ 2144 COLUMBIA AVENUE	08004 RR / 2602	45,000 137,800 182,800		182,800			1	0.00 7,432.65 3,716.33
7	6501 28	100X235 .5395 AC	2	SLATER WARREN J & KAREN E 2148 COLUMBIA AVE ATCO NJ 2148 COLUMBIA AVENUE	08004-1404 RR / 2602	45,000 130,600 175,600		175,600			1	0.00 7,139.90 3,569.95
8	6501 29	200X235 1.0790 AC	2	YODER WILLIAM H & SHIRLEY L 2156 COLUMBIA AVE ATCO NJ 2156 COLUMBIA AVENUE	08004-1404 RR / 2602	50,400 148,000 198,400		198,400	V1 2		1	250.00 7,816.94 3,908.47
9	6501 30	100X235 .5395 AC	2	SHERMAN ADAM C & BRYANT CHRISTINE A 2138 COLUMBIA AVE ATCO, NJ 2138 COLUMBIA AVENUE	08004 RR / 26	45,000 145,600 190,600		190,600			1	0.00 7,749.80 3,874.90
10	6501 31	100X235 .5395 AC	2	VARRELL KEVIN 2160 COLUMBIA AVE ATCO NJ 2160 COLUMBIA AVENUE	08004 RR / 26	45,000 202,100 247,100		247,100			1	0.00 10,047.09 5,023.55
11	6502 1	129.60X155 2SF1G .4612 AC	2	WELLS MARY ELIZABETH 1100 BEECHWOOD DRIVE ATCO, NJ 1100 BEECHWOOD DRIVE	08004 RR / 26	46,400 158,200 204,600		204,600			1	0.00 8,319.04 4,159.52
12	6502 2	130X155 1SF .4626 AC	2	PRINCIPATO, MARC 1127 BEECHWOOD DR ATCO NJ 1127 BEECHWOOD DRIVE	08004 RR / 26	46,400 119,000 165,400		165,400			1	0.00 6,725.16 3,362.58
13	6502 3	129X155 .4590 AC	2	LUDZIA PETER J & JUDITH A 1125 BEECHWOOD DRIVE ATCO NJ 1125 BEECHWOOD DRIVE	08004-1402 RR / 26	46,300 173,000 219,300		219,300			1	0.00 8,916.74 4,458.37
14	6502 4	129X155 .4590 AC	1	KOVELESKI TODD A 1104 BEACHWOOD DRIVE ATCO NJ 1123 BEECHWOOD DRIVE	08004 RR / 26	9,800 0 9,800		9,800			1	0.00 398.47 199.24
Page Totals				V1 250		605,500 1,991,600	0	2,597,100				Block: 6502 Lot: 4

1	2	3	4	5	6	7	8	9	10	11		
Line	Block No Lot No. Qualification Account #	Land Dimensions Building Description Additional Lots Acreage	Prop Class	Owner's Name Address City State Property Location	Billing Code Zip Code Zoning/Tax Map Pg	Value	Exemptions Code Amount	Net Taxable Value	Deductions Code No Owners	Special Tax Codes	Num Units	Deduction Amt 2020 Tax 2021 1st
						Land Improvemnt Total						
1	6502 5	129X155 .4590 AC	2	STEINER BRUCE A & GERALDINE L 1121 BEECHWOOD DRIVE ATCO NJ 1121 BEECHWOOD DRIVE	08004 RR / 26	46,300 145,500 191,800		191,800	S1 2		1	250.00 7,548.59 3,774.30
2	6502 6	137X155 .4875 AC	2	SWARTZ STEPHEN R JR & CHRISTINA F 1119 BEECHWOOD DRIVE ATCO NJ 1119 BEECHWOOD DRIVE	08004 RR / 26	45,700 187,200 232,900		232,900			1	0.00 9,469.71 4,734.86
3	6502 7	137X155 .4875 AC	2	GROCHAL TIMOTHY L 1108 BEECHWOOD DR ATCO NJ 1108 BEECHWOOD DRIVE	08004 RR / 26	45,700 164,500 210,200		210,200			1	0.00 8,546.73 4,273.37
4	6502 8	129X155 .4590 AC	2	BARRARO EUGENE J & DOROTHEA C 1106 BEECHWOOD DRIVE ATCO NJ 1106 BEECHWOOD DRIVE	08004-1402 RR / 26	46,300 139,000 185,300		185,300	V1 2		1	250.00 7,284.30 3,642.15
5	6502 9	129X155 .4590 AC	2	KOVELESKI TODD A 1104 BEECHWOOD DRIVE ATCO NJ 1104 BEECHWOOD DRIVE	08004 RR / 26	46,300 146,300 192,600		192,600	V1 1		1	250.00 7,581.12 3,790.56
6	6502 10	129X155 .4590 AC	15F	TAYLOR MICHAEL J SR 1102 BEECHWOOD DRIVE ATCO NJ 1102 BEECHWOOD DRIVE	08004 RR / 26	46,300 157,500 203,800		*Exempt*			1	0.00 0.00 0.00
7	6503 1	211X219 1SF 1.0608 AC	2	KOPANIA JAMES E & DARLENE A 2128 DOROTHY AVE ATCO NJ 2128 DOROTHY AVENUE	08004 RR / 26	50,300 177,700 228,000		228,000			1	0.00 9,270.48 4,635.24
8	6503 2	185X225 .9556 AC	2	DILWORTH WILLIAM S 2129 ROSELLA AVE ATCO NJ 2129 ROSELLA AVENUE	08004-1411 RR / 26	50,500 190,300 240,800		240,800			1	0.00 9,790.93 4,895.47
9	6503 3	145.2X225 .7500 AC	2	LIGTHART MIKE 2123 ROSELLA AVENUE ATCO NJ 2123 ROSELLA AVENUE	08004 RR / 26	49,500 177,300 226,800		226,800			1	0.00 9,221.69 4,610.85
10	6503 4	145X225 .7490 AC	2	LAMINA MICHAEL F 2117 ROSELLA AVENUE ATCO NJ 2117 ROSELLA AVENUE	08004 RR / 26	49,500 156,100 205,600		205,600			1	0.00 8,359.70 4,179.85
11	6503 5	145X225 1SF3G .7490 AC	2	FRANCIS DONNA L 2111 ROSELLA AVE ATCO NJ 2111 ROSELLA AVENUE	08004 RR / 26	49,500 177,800 227,300		227,300			1	0.00 9,242.02 4,621.01
12	6503 6	210X225 2SF1G 1.0847 AC	2	PACE DANIEL 2109 ROSELLA AVENUE ATCO NJ 2109 ROSELLA AVENUE	08004 RR / 26	54,900 171,500 226,400		226,400			1	0.00 9,205.42 4,602.71
13	6503 7	1.065 AC 1.0650 AC	2	WILSON GEORGE & ANITA 2104 DOROTHY AVENUE ATCO NJ 2104 DOROTHY AVENUE	08004 RR / 2602	50,300 203,600 253,900		253,900			1	0.00 11,872.72 5,936.36
14	6503 8	211X219 2SF1G 1.0608 AC	2	COMISKY PHILIP F & DIANE 2112 DOROTHY AVE ATCO NJ 2112 DOROTHY AVENUE	08004-1434 RR / 26	50,400 168,800 219,200		219,200			1	0.00 8,912.67 4,456.34
Page Totals				V2 500 S1 250		635,200 2,205,600	0	2,840,800				Block: 6503 Lot: 8

1	2	3	4	5	6	7	8	9	10	11		
Line	Block No Lot No. Qualification Account #	Land Dimensions Building Description Additional Lots Acreage	Prop Class	Owner's Name Address City State Property Location	Billing Code Zip Code Zoning/Tax Map Pg	Value Land Improvemnt Total	Exemptions Code Amount	Net Taxable Value	Deductions Code No Owners	Special Tax Codes	Num Units	Deduction Amt 2020 Tax 2021 1st
1	6503 9	1.06 AC 2SF2G 1.0600 AC	2	ANNUZZI LINSEY J 2223 JOSEPH MAURONE DR ATCO NJ 2120 DOROTHY AVENUE	08004 RR / 26	50,300 193,500 243,800		243,800			1	0.00 9,912.91 4,956.46
2	6504 1	116X195 2SF1G .5193 AC	2	GILL VIRGINIA & JAY E 2128 ROSELLA AVE ATCO, NJ 2128 ROSELLA AVENUE	08004 RR / 26	46,100 148,800 194,900		194,900			1	0.00 7,924.63 3,962.32
3	6504 2	130X178 .5312 AC	2	PETROW BERNARD DAVID & CAROL A 2124 ROSELLA AVENUE ATCO NJ 2124 ROSELLA AVENUE	08004-1412 RR / 26	46,700 141,000 187,700		187,700			1	0.00 7,631.88 3,815.94
4	6504 3	0.51 AC .5100 AC	2	STROUP GEORGE W & MARY E 2120 ROSELLA AVENUE ATCO NJ 2120 ROSELLA AVENUE	08004-1412 RR / 26	47,800 166,200 214,000		214,000			1	0.00 8,701.24 4,350.62
5	6504 4	1.07 AC 1.0700 AC	2	SAYERS WILLIAM D III & DAWN R 2110 ROSELLA AVENUE ATCO NJ 2110 ROSELLA AVENUE	08004 RR / 26	50,000 161,500 211,500		211,500			1	0.00 8,599.59 4,299.80
6	6505 1	1.61 AC 1.6100 AC	15C	TOWNSHIP OF WATERFORD 2131 AUBURN AVENUE ATCO NJ WAVERLY AVENUE	08004 RR / 26	22,000 0 22,000		*Exempt*			1	0.00 0.00 0.00
7	6505 2	1.428 AC 1.4280 AC	2	BRODBECK GEORGE H JR & KIMBERLY S 2128 WAVERLY AVENUE ATCO NJ 2128 WAVERLY AVENUE	08004-1444 RR / 26	51,500 188,800 240,300		240,300			1	0.00 9,770.60 4,885.30
8	6506 1	225X242 1.2500 AC	1	LANGE TIMOTHY A & SUSAN LEE 505 STONE ROAD LAUREL SPRINGS NJ 2118 WAVERLY AVENUE	08021-2147 RR / 26	20,900 0 20,900		20,900			1	0.00 849.79 424.90
9	6506 2	1.82 AC 2SF2G 1.8200 AC	2	FILLMAN JOHN B & BERNADETTE M 2108 WAVERLY AVE ATCO NJ 2108 WAVERLY AVENUE	08004-1444 RR / 26	50,800 207,200 258,000		258,000			1	0.00 10,490.28 5,245.14
10	6506 3	2.10 AC 4 2.1000 AC	15C	TOWNSHIP OF WATERFORD 2131 AUBURN AVENUE ATCO NJ HAYES BOULEVARD	08004 RR / 26	10,500 0 10,500		*Exempt*			1	0.00 0.00 0.00
11	6507 1	100X225 1SF .5165 AC	2	TERRY, TAMMY 1095 PEDERSON BLVD ATCO NJ 1095 PEDERSON BOULEVARD	08004 RR / 26	47,400 144,200 191,600		191,600			1	0.00 7,790.46 3,895.23
12	6507 2	100X225 2SF .5165 AC	2	SMITH HARRY C & REED HEATHER R 1099 PEDERSON BLVD ATCO NJ 1099 PEDERSON BOULEVARD	08004 RR / 26	45,000 120,900 165,900		165,900			1	0.00 6,745.49 3,372.75
13	6507 3	525X225 1SF2G 2.7118 AC	2	SHIVELY KEVIN & BROGLEY JENNIFER M 1109 PEDERSON BOULEVARD ATCO NJ 1109 PEDERSON BOULEVARD	08004 RR / 26	57,500 234,900 292,400		292,400			1	0.00 11,888.98 5,944.49
14	6507 4	145X225 .7490 AC	2	STITES SHERRI L 1119 PEDERSON BLVD ATCO NJ 1119 PEDERSON BOULEVARD	08004 RR / 26	49,700 190,800 240,500		240,500			1	0.00 9,778.73 4,889.37
Page Totals						563,700 1,897,800	0	2,461,500				Block: 6507 Lot: 4

1	2	3	4	5	6	7	8	9	10	11		
Line	Block No Lot No. Qualification Account #	Land Dimensions Building Description Additional Lots Acreage	Prop Class	Owner's Name Address City State Property Location	Billing Code Zip Code Zoning/Tax Map Pg	Value	Exemptions Code Amount	Net Taxable Value	Deductions Code No Owners	Special Tax Codes	Num Units	Deduction Amt 2020 Tax 2021 1st
						Land Improvemnt Total						
1	6507 5	146.74X225 .7580 AC	2	PLUM DONALD W JR & BENEDETTI E 1125 PEDERSON BOULEVARD ATCO NJ 1125 PEDERSON BOULEVARD	08004-1454 RR / 26	49,700 138,100 187,800		187,800			1	0.00 7,635.95 3,817.98
2	6507 6	147X325 1SF2G 1.0968 AC	2	COPESTICK ANTHONY B JR & MARIE A 1131 PEDERSON BOULEVARD ATCO NJ 1131 PEDERSON BOULEVARD	08004-1454 RR / 26	50,400 165,900 216,300		216,300			1	0.00 8,794.76 4,397.38
3	6507 7	147X225 2SF2G .7593 AC	2	WESSELL JOHN C JR & KIMBERLY ANN 1137 PEDERSON BLVD ATCO NJ 1137 PEDERSON BOULEVARD	08004 RR / 26	49,700 215,300 265,000		265,000			1	0.00 10,774.90 5,387.45
4	6507 8	147X225 .7593 AC	2	STEIGER WILLIAM & WHEELER LINDSEY 2133 WAVERLY AVE ATCO NJ 2133 WAVERLY AVENUE	08004 RR / 26	47,700 160,300 208,000		208,000			1	0.00 8,457.28 4,228.64
5	6507 9	4.72 AC 4.7200 AC	2	BEATTY KEVIN F & MAUREEN C 2123 WAVERLY AVENUE ATCO NJ 2123 WAVERLY AVENUE	08004 RR / 26	66,000 200,400 266,400		266,400			1	0.00 10,831.82 5,415.91
6	6507 10	3.369 AC 2SB 3.3690 AC	2	WAGER JAMES M & TAMI R 2115 WAVERLY AVENUE ATCO NJ 2115 WAVERLY AVENUE	08004-1443 RR / 26	61,500 170,500 232,000		232,000			1	0.00 9,433.12 4,716.56
7	6507 11	3.21 AC 3.2100 AC	2	RUSSOMANO SALVATORE N & LYNDA A 2101 WAVERLY AVENUE ATCO NJ 2101 WAVERLY AVENUE	08004-1443 RR / 26	62,200 212,200 274,400		274,400			1	0.00 11,157.10 5,578.55
8	6507 12	3.05 AC 3.0500 AC	15C	TOWNSHIP OF WATERFORD 2131 AUBURN AVE ATCO NJ 2104 COLUMBIA AVENUE	08004 RR / 26	15,500 0 15,500		*Exempt*			1	0.00 0.00 0.00
9	6507 13	3.21 AC 1SF 3.2100 AC	2	CLEMENTS PATRICIA S 2114 COLUMBIA AVENUE ATCO, NJ 2114 COLUMBIA AVENUE	08004 RR / 26	61,500 135,800 197,300		197,300			1	0.00 8,022.22 4,011.11
10	6507 14	1.0 AC 1.0000 AC	1	MAIAROTO STEVEN & GERALDINE 110 PASSAIC AVENUE VOORHEES NJ 2130 COLUMBIA AVENUE	08043-1229 RR / 26	20,200 0 20,200		20,200			1	0.00 821.33 410.67
11	6507 15	2.74 AC 1SF 2.7400 AC	2	WARING, MICHAEL A 2124 COLUMBIA AVE ATCO, NJ 2124 COLUMBIA AVENUE	08004 RR / 26	57,500 157,500 215,000		215,000			1	0.00 8,741.90 4,370.95
12	6601 1	611.38AC 611.3800 AC	15C	STATE OF NEW JERSEY PO BOX 402 TRENTON, NJ 1200 JACKSON ROAD	08625 PD / 35	611,000 0 611,000		*Exempt*			1	0.00 0.00 0.00
13	6602 1	689.76AC 689.7600 AC	15C	STATE OF NEW JERSEY PO BOX 402 TRENTON, NJ 1201 JACKSON ROAD	08625 PD / 35	689,000 0 689,000		*Exempt*			1	0.00 0.00 0.00
14	6603 3	5417.17 AC 1.2 5417.1700 AC	15C	STATE OF NEW JERSEY PO BOX 402 TRENTON, NJ 1800 BURNT MILL ROAD	08625 PD / 35	54,170,000 0 54,170,000		*Exempt*			1	0.00 0.00 0.00
Page Totals						526,400 1,556,000	0	2,082,400				Block: 6603 Lot: 3

1	2	3		4		5	6	7	8	9	10	11
Line	Block No Lot No. Qualification Account #	Land Dimensions Building Description Additional Lots Acreage	Prop Class	Owner's Name Address City State Property Location	Billing Code Zip Code Zoning/Tax Map Pg	<u>Value</u>	Exemptions Code Amount	Net Taxable Value	Deductions Code No Owners	Special Tax Codes	Num Units	Deduction Amt 2020 Tax 2021 1st
						Land Improvemnt Total						
1	6603 8	37.08 AC 4,5,6,7 37.0800 AC	15C	STATE OF NEW JERSEY PO BOX 402 TRENTON, NJ 1550 BURNT MILL ROAD	08625 PD / 35	37,100 0 37,100		*Exempt*			1	0.00 0.00 0.00
2	6603 13	184.77 AC 9,10,11,12 184.7700 AC	15C	STATE OF NEW JERSEY PO BOX 402 TRENTON, NJ 1250 BURNT MILL ROAD	08625 PD / 35	157,500 0 157,500		*Exempt*			1	0.00 0.00 0.00
3	6701 1	44.24AC 44.2400 AC	15C	STATE OF NEW JERSEY PO BOX 402 TRENTON NJ 1925 FLEMING PIKE	08625 PD / 34	44,200 0 44,200		*Exempt*			1	0.00 0.00 0.00
4	6701 2	953.92AC 953.9200 AC	15C	STATE OF NEW JERSEY PO BOX 402 TRENTON, NJ 2007 FLEMING PIKE	08625 PD / 34	953,000 0 953,000		*Exempt*			1	0.00 0.00 0.00
5	6702 1	0.8AC .8000 AC	15C	STATE OF NEW JERSEY PO BOX 402 TRENTON, NJ 1950 FLEMING PIKE	08625 PD / 34	800 0 800		*Exempt*			1	0.00 0.00 0.00
6	6702 2	15.33AC 15.3300 AC	15C	STATE OF NEW JERSEY PO BOX 402 TRENTON, NJ 2014 FLEMING PIKE	08625 PD / 34	15,300 0 15,300		*Exempt*			1	0.00 0.00 0.00
7	6703 1	422.19AC 422.1900 AC	15C	STATE OF NEW JERSEY PO BOX 402 TRENTON, NJ 2054 BURNT MILL ROAD	08625 PD / 34	282,000 0 282,000		*Exempt*			1	0.00 0.00 0.00
8	6703 2	217.11AC 217.1100 AC	15C	STATE OF NEW JERSEY PO BOX 402 TRENTON, NJ 1844 RAILROAD AVENUE	08625 PD / 34	217,000 0 217,000		*Exempt*			1	0.00 0.00 0.00
9	6703 3	139.63 ACRES 139.6300 AC	15C	STATE OF NEW JERSEY PO BOX 402 TRENTON, NJ FLEMING PIKE	08625 PD / 34	139,000 0 139,000		*Exempt*			1	0.00 0.00 0.00
10	6703 4	31.64 AC 31.6400 AC	1	DACOSTA BLUEBERRY FARMS INC 606 S FIRST RD HAMMONTON NJ 2136 BURNT MILL ROAD	08037 PD / 34	31,600 0 31,600		31,600			1	0.00 1,284.86 642.43
11	6704 1	25.88AC 25.8800 AC	15C	STATE OF NEW JERSEY PO BOX 402 TRENTON, NJ 1796 FLEMING PIKE	08625 PD / 34	25,900 0 25,900		*Exempt*			1	0.00 0.00 0.00
12	6704 2	0.1AC .1000 AC	15C	STATE OF NEW JERSEY PO BOX 402 TRENTON, NJ 1850 FLEMING PIKE	08625 PD / 34	100 0 100		*Exempt*			1	0.00 0.00 0.00
13	6705 1	14.18 AC 14.1800 AC	5A	NEW JERSEY TRANSIT 1 PENN PLAZA EAST NEWARK, NJ ALONG FLEMING PIKE	07105 /	40,000 0 40,000		40,000			1	0.00 0.00 0.00
14	6801 1	247.24AC 247.2400 AC	15C	STATE OF NEW JERSEY PO BOX 402 TRENTON, NJ 1510 CHEW ROAD	08625 PD / 33	247,200 0 247,200		*Exempt*			1	0.00 0.00 0.00
Page Totals						71,600 0	0	71,600				Block: 6801 Lot: 1

1	2	3	4	5	6	7	8	9	10	11		
Line	Block No Lot No. Qualification Account #	Land Dimensions Building Description Additional Lots Acreage	Prop Class	Owner's Name Address City State Property Location	Billing Code Zip Code Zoning/Tax Map Pg	Value	Exemptions Code Amount	Net Taxable Value	Deductions Code No Owners	Special Tax Codes	Num Units	Deduction Amt 2020 Tax 2021 1st
						Land Improvemnt Total						
1	6801 2	13.33AC	15C	NJ DEPT ENVIRONMENTAL PROTECTION JOHN FITCH PLAZA TRENTON NJ 1651 BARTLET AVENUE	08625 PD / 33	13,300 0 13,300		*Exempt*			1	0.00 0.00 0.00
2	6802 1	150.14AC	15C	STATE OF NEW JERSEY PO BOX 402 TRENTON, NJ 1628 CHEW ROAD	08625 PD / 33	150,100 0 150,100		*Exempt*			1	0.00 0.00 0.00
3	6802 2	13.33AC	15C	NJ DEPT ENVIRONMENTAL PROTECTION JOHN FITCH PLAZA TRENTON NJ 1551 MILTON AVENUE	08625 PD / 33	13,300 0 13,300		*Exempt*			1	0.00 0.00 0.00
4	6802 3	11.29AC	15C	STATE OF NEW JERSEY PO BOX 402 TRENTON, NJ 1712 CHEW ROAD	08625 PD / 33	11,300 0 11,300		*Exempt*			1	0.00 0.00 0.00
5	6802 4	23.37AC	15C	NJ DEPT ENVIRONMENTAL PROTECTION 401 E STATE STREET CN 412 TRENTON NJ 1670 CHEW ROAD	08625 PD / 33	23,400 0 23,400		*Exempt*			1	0.00 0.00 0.00
6	6803 1	90.89AC	15C	STATE OF NEW JERSEY PO BOX 402 TRENTON, NJ 1598 MILTON AVENUE	08625 PD / 33	90,900 0 90,900		*Exempt*			1	0.00 0.00 0.00
7	6803 2	12.9AC	15C	STATE OF NEW JERSEY PO BOX 402 TRENTON, NJ 1730 CHEW ROAD	08625 PD / 33	12,900 0 12,900		*Exempt*			1	0.00 0.00 0.00
8	6804 1	54X110 .1364 AC	1	HANSSSENS WILLIAM G & ELIZABETH A 5005 H SOUTH CONVENT LANE PHILA PA 1984 BURNT MILL ROAD	19114 PD / 33	100 0 100		100			1	0.00 4.07 2.04
9	6804 2	5.56 AC 5.5600 AC	5A	NEW JERSEY TRANSIT 1 PENN PLAZA EAST NEWARK, NJ ALONG RAILROAD AVE	07105 /	20,000 0 20,000		20,000			1	0.00 0.00 0.00
10	6804 3	1.32 AC 1.3200 AC	5A	NEW JERSEY TRANSIT 1 PENN PLAZA EAST NEWARK, NJ ALONG RAILROAD AVE	07105 /	10,000 0 10,000		10,000			1	0.00 0.00 0.00
11	6804 4	IRR .0000 AC	5A	NEW JERSEY TRANSIT 1 PENN PLAZA EAST NEWARK, NJ ALONG RAILROAD AVE	07105 /	1,000 0 1,000		1,000			1	0.00 0.00 0.00
12	6805 1	16.63AC 16.6300 AC	15C	STATE OF NEW JERSEY PO BOX 402 TRENTON NJ 1627 SANDY CAUSEWAY ROAD	08625 PD / 33	16,600 0 16,600		*Exempt*			1	0.00 0.00 0.00
13	6805 2	54.16AC 54.1600 AC	15C	STATE OF NEW JERSEY PO BOX 402 TRENTON, NJ 1586 SANDY CAUSEWAY ROAD	08625 PD / 33	54,200 0 54,200		*Exempt*			1	0.00 0.00 0.00
14	6805 3	14.69AC 14.6900 AC	15C	NJ DEPT ENVIRONMENTAL PROTECTION CN 402 TRENTON NJ 1551 SANDY CAUSEWAY ROAD	08625 PD / 33	14,700 0 14,700		*Exempt*			1	0.00 0.00 0.00
Page Totals						31,100 0	0	31,100				Block: 6805 Lot: 3

1	2	3	4	5	6	7	8	9	10	11		
Line	Block No Lot No. Qualification Account #	Land Dimensions Building Description Additional Lots Acreage	Prop Class	Owner's Name Address City State Property Location	Billing Code Zip Code Zoning/Tax Map Pg	Value	Exemptions Code Amount	Net Taxable Value	Deductions Code No Owners	Special Tax Codes	Num Units	Deduction Amt 2020 Tax 2021 1st
						Land Improvemnt Total						
1	6805 4 QFARM	10.93 AC 10.9300 AC	3B	SABELLA CHRISTIAN & DIANA 25 TILTON STREET HAMMONTON NJ 1832 CHEW ROAD	08037 PD / 33	9,400 0 9,400		9,400			1	0.00 390.34 195.17
2	6805 5	9.29AC 9.2900 AC	2	RUSNAK FRANK 1756 CHEW ROAD WATERFORD NJ 1756 CHEW ROAD	08089 PD / 33	60,100 135,900 196,000		196,000			1	0.00 7,969.36 3,984.68
3	6806 1	4.72AC 4.7200 AC	15C	STATE OF NEW JERSEY PO BOX 402 TRENTON NJ 1626 SANDY CAUSEWAY	08625 PD / 33	4,700 0 4,700		*Exempt*			1	0.00 0.00 0.00
4	6806 2	109.24AC 109.2400 AC	15C	STATE OF NEW JERSEY PO BOX 402 TRENTON, NJ 2071 BURNT MILL ROAD	08625 PD / 33	109,200 0 109,200		*Exempt*			1	0.00 0.00 0.00
5	6806 3	6.29 AC 6.2900 AC	1	DACOSTA BLUEBERRY FARMS INC 606 S FIRST RD HAMMONTON NJ 2137 BURNT MILL ROAD	08037 PD / 33	6,200 0 6,200		6,200			1	0.00 252.09 126.05
6	6806 4	1.2AC 1.2000 AC	1	RUSNAK BROTHERS INC 1876 CHEW ROAD WATERFORD NJ 1930 CHEW ROAD	08089 R2 / 33	1,200 0 1,200		1,200			1	0.00 48.79 24.40
7	6806 5	7.68 AC 1SF 7.6800 AC	2	TAYLOR LISA E 1904 CHEW ROAD WATERFORD WORKS NJ 1904 CHEW ROAD	08089 PD / 33	69,200 153,500 222,700		222,700			1	0.00 9,054.98 4,527.49
8	6806 6	.65 AC .6500 AC	15E	CEMETERY 1886 CHEW RD WATERFORD, NJ 1886 CHEW ROAD	08089 PD / 33	3,300 0 3,300		*Exempt*			1	0.00 0.00 0.00
9	6806 7	10.00 AC 1SB 10.0000 AC	3A	RUSNAK BROTHERS INC. 1876 CHEW ROAD WATERFORD NJ 1876 CHEW ROAD	08089 PD / 33	72,500 43,100 115,600		115,600			1	0.00 4,700.30 2,350.15
10	6806 7 QFARM	26.05 AC 26.0500 AC	3B	RUSNAK BROTHERS INC. 1876 CHEW ROAD WATERFORD NJ 1876 CHEW ROAD	08089 PD / 33	22,400 0 22,400		22,400			1	0.00 931.11 465.56
11	6806 8	10.686 AC 10.6860 AC	1	IANNACO JUSTIN & JENNY 1568 SANDY CAUSEWAY ROAD WATERFORD WORKS NJ 1558 SANDY CAUSEWAY ROAD	08089 PD / 33	56,700 0 56,700		56,700			1	0.00 2,305.42 1,152.71
12	6806 9	3.26AC 2S-F-1AG 3.2600 AC	2	IANNACO JAMES JOHN & JOANNE MARY 1568 SANDY CAUSEWAY ROAD WATERFORD NJ 1568 SANDY CAUSEWAY ROAD	08089 PD / 33	61,300 162,700 224,000		224,000	V1 2		1	250.00 8,857.84 4,428.92
13	6806 10	8.03 ACRES 8.0300 AC	15C	NJ DEPT ENVIRONMENTAL PROTECTION 401 E STATE STREET TRENTON NJ 1590 SANDY CAUSEWAY ROAD	08625 PD / 33	8,000 0 8,000		*Exempt*			1	0.00 0.00 0.00
14	6901 1	7.00 AC 7.0000 AC	15C	STATE OF NEW JERSEY PO BOX 402 TRENTON, NJ 1872 ARROWHEAD DRIVE	08625 PD / 31	7,000 0 7,000		*Exempt*			1	0.00 0.00 0.00
Page Totals				V1 250		359,000 495,200	0	854,200				Block: 6901 Lot: 1

1	2	3	4	5	6	7	8	9	10	11		
Line	Block No Lot No. Qualification Account #	Land Dimensions Building Description Additional Lots Acreage	Prop Class	Owner's Name Address City State Property Location	Billing Code Zip Code Zoning/Tax Map Pg	Value	Exemptions Code Amount	Net Taxable Value	Deductions Code No Owners	Special Tax Codes	Num Units	Deduction Amt 2020 Tax 2021 1st
						Land Improvemnt Total						
1	6901 2	112.02 AC 112.0200 AC	15C	STATE OF NEW JERSEY PO BOX 402 TRENTON, NJ 1812 ARROWHEAD DRIVE	08625 RD / 31	112,000 0 112,000		*Exempt*			1	0.00 0.00 0.00
2	6901 3	2.87 AC 2.8700 AC	2	TOUSSAINT THOMAS J & CINDY ANN PO BOX 832 WATERFORD NJ 1747 CONRAD AVENUE	08089 AG / 31	59,400 123,900 183,300		183,300			1	0.00 7,452.98 3,726.49
3	6901 4	12.12 AC 1S 12.1200 AC	2	ZITO ANTHONY A JR & CAROL 1246 MIDDLE AVENUE WATERFORD NJ 1246 MIDDLE AVENUE	08089 AG / 31	79,500 218,100 297,600		297,600			1	0.00 12,100.42 6,050.21
4	6901 5	3.558AC 2SFR 3.5580 AC	2	RICKENBACH KATHRYN 1230 MIDDLE AVENUE WATERFORD NJ 1230 MIDDLE AVENUE	08089 AG / 31	62,800 108,000 170,800		170,800			1	0.00 6,944.73 3,472.37
5	6901 6	1.73 AC 1SST1G 1.7300 AC	2	NEWMAN FRANCIS JOSEPH JR 1220 MIDDLE AVENUE WATERFORD NJ 1224 MIDDLE AVENUE	08089 AG / 31	53,700 95,700 149,400		149,400			1	0.00 6,074.60 3,037.30
6	6901 7	80X615 1.34AC 2S-F-2AG 1.3400 AC	15F	NEWMAN FRANCIS J JR & CAROL A 1220 MIDDLE AVENUE WATERFORD NJ 1220 MIDDLE AVENUE	08089 AG / 31	51,700 165,700 217,400		*Exempt*			1	0.00 0.00 0.00
7	6901 8	1.00 AC 1.0000 AC	3A	KHAN ASEEM N % STACEY REITER PO BOX 657 VOORHEES NJ 1204 MIDDLE AVENUE	08043 AG / 31	50,000 435,800 485,800		485,800			1	0.00 19,752.63 9,876.32
8	6901 8 QFARM	9.90 AC 9.9000 AC	3B	KHAN ASEEM N % STACEY REITER PO BOX 657 VOORHEES NJ 1204 MIDDLE AVENUE	08043 AG / 31	1,700 0 1,700		1,700			1	0.00 69.12 34.56
9	6901 9	1.00 AC 1SF1G 1.0000 AC	3A	NOFERI ELIZABETH G 1714 ARROWHEAD DRIVE WATERFORD WORKS NJ 1714 ARROWHEAD DRIVE	08089 AG / 31	40,000 90,300 130,300		130,300			1	0.00 5,298.00 2,649.00
10	6901 9 QFARM	7.91 AC 7.9100 AC	3B	ELIZABETH G. NOFERI 1714 ARROWHEAD DRIVE WATERFORD NJ 1714 ARROWHEAD DRIVE	08089 AG / 31	6,200 0 6,200		6,200			1	0.00 260.22 130.11
11	6901 10	1.00 AC 1.5SCB 1.0000 AC	3A	GADALETO MICHAEL J & O'ROURKE E 1734 ARROWHEAD DRIVE WATERFORD NJ 1734 ARROWHEAD DRIVE	08089-1945 AG / 31	50,000 147,400 197,400		197,400			1	0.00 8,026.28 4,013.14
12	6901 10 QFARM	11.01 AC 11.0100 AC	3B	GADALETO MICHAEL J & O'ROURKE E 1734 ARROWHEAD DRIVE WATERFORD NJ 1734 ARROWHEAD DRIVE	08089-1945 AG / 31	9,500 0 9,500		9,500			1	0.00 394.40 197.20
13	6901 11	1.0 AC 1SF1G 1.0000 AC	3A	MCDERMOTT CHRISTY A & HOLMES RONALD 1760 ARROWHEAD DRIVE WATERFORD NJ 1760 ARROWHEAD DRIVE	08089 AG / 31	50,000 105,300 155,300		155,300			1	0.00 6,314.50 3,157.25
14	6901 11 QFARM	10.58 AC 10.5800 AC	3B	MCDERMOTT CHRISTY A & HOLMES RONALD 1760 ARROWHEAD DRIVE WATERFORD NJ 1760 ARROWHEAD DRIVE	08089 AG / 31	6,300 0 6,300		6,300			1	0.00 264.29 132.15
Page Totals						469,100 1,324,500	0	1,793,600				Block: 6901 Lot: 11

1	2	3	4	5	6	7	8	9	10	11		
Line	Block No Lot No. Qualification Account #	Land Dimensions Building Description Additional Lots Acreage	Prop Class	Owner's Name Address City State Property Location	Billing Code Zip Code Zoning/Tax Map Pg	Value	Exemptions Code Amount	Net Taxable Value	Deductions Code No Owners	Special Tax Codes	Num Units	Deduction Amt 2020 Tax 2021 1st
						Land Improvemnt Total						
1	6901 11.01 QFARM	6.17 AC 6.1700 AC	3B	DENAFO MATTHEW J & HEATHER 1740 ARROWHEAD DRIVE WATERFORD NJ 1750 ARROWHEAD DRIVE	08089 AG / 31	5,300 0 5,300		5,300			1	0.00 219.56 109.78
2	6901 11.02	.50 AC .5000 AC	3A	DENAFO, MATTHEW & HEATHER 1740 ARROWHEAD DRIVE WATERFORD, NJ 1740 ARROWHEAD DRIVE	08089 AG / 31	40,000 242,400 282,400		282,400			1	0.00 11,482.38 5,741.19
3	6901 11.02 QFARM	5.02 AC 5.0200 AC	3B	DENAFO, MATTHEW & HEATHER 1740 ARROWHEAD DRIVE WATERFORD, NJ 1740 ARROWHEAD DRIVE	08089 AG / 31	4,300 0 4,300		4,300			1	0.00 178.90 89.45
4	6902 1	113.2 AC 113.2000 AC	15C	STATE OF NEW JERSEY PO BOX 402 TRENTON, NJ 1781 CONDO AVENUE	08625 PD / 31	113,200 0 113,200		*Exempt*			1	0.00 0.00 0.00
5	6902 2	183.76X412 2SF2AG 1.7380 AC	2	ROWLEY JOHN L 1713 CONDO AVENUE WATERFORD NJ 1713 CONDO AVENUE	08089 AG / 31	53,700 186,300 240,000		240,000	V1 1		1	250.00 9,508.40 4,754.20
6	6902 3	183.75X183.75 1SF .7751 AC	2	EGAN DANIEL J 1318 MIDDLE AVENUE WATERFORD NJ 1318 MIDDLE AVENUE	08089 AG / 31	52,500 130,900 183,400		183,400			1	0.00 7,457.04 3,728.52
7	6902 4	209X184 1SFR1G .8828 AC	2	ORTIZ HELENE (WOZNIAK L/E) 1310 MIDDLE AVE WATERFORD NJ 1310 MIDDLE AVENUE	08089 AG / 31	54,900 153,200 208,100		208,100			1	0.00 8,461.35 4,230.68
8	6902 5	1 AC 2SF 1.0000 AC	3A	WOZNIAK PROPERTIES LLC 5905 MOUNTAIN VILLA DRIVE AUSTIN TX 1294 MIDDLE AVENUE	78731 AG / 31	50,000 178,400 228,400		228,400			4	0.00 9,286.74 4,643.37
9	6902 5 QFARM	11.66 AC 11.6600 AC	3B	WOZNIAK PROPERTIES LLC 5905 MOUNTAIN VILLA DRIVE AUSTIN TX 1294 MIDDLE AVENUE	78731 / 31	9,600 0 9,600		9,600			1	0.00 398.47 199.24
10	6903 1	156.29 AC 156.2900 AC	15C	STATE OF NEW JERSEY PO BOX 402 TRENTON, NJ 1768 CONDO AVENUE	08625 PD / 31	156,300 0 156,300		*Exempt*			1	0.00 0.00 0.00
11	6904 1	309.24 AC 309.2400 AC	15C	STATE OF NEW JERSEY PO BOX 402 TRENTON, NJ 1328 CHEW ROAD	08625 PD / 31	309,200 0 309,200		*Exempt*			1	0.00 0.00 0.00
12	6904 2	18.87 ACRES 1S-F-2G 18.8700 AC	4A	MYERS GLORIA & EDWARD SR 1426 CHEW RD WATERFORD NJ 1426 CHEW ROAD	08089 PD / 31	207,400 112,700 320,100		320,100	W1 1		1	250.00 12,765.27 6,382.64
13	6905 1	279.65 AC 279.6500 AC	15C	STATE OF NEW JERSEY PO BOX 402 TRENTON, NJ 1478 CHEW ROAD	08625 PD / 31	279,700 0 279,700		*Exempt*			1	0.00 0.00 0.00
14	6905 2	15.17 AC 15.1700 AC	1	MYERS GLORIA & EDWARD SR 1426 CHEW ROAD WATERFORD NJ 1460 CHEW ROAD	08089 PD / 31	82,900 0 82,900		82,900			1	0.00 3,370.71 1,685.36
Page Totals				V1 250 W1 250		560,600 1,003,900	0	1,564,500				Block: 6905 Lot: 2

1	2	3	4	5	6	7	8	9	10	11		
Line	Block No Lot No. Qualification Account #	Land Dimensions Building Description Additional Lots Acreage	Prop Class	Owner's Name Address City State Property Location	Billing Code Zip Code Zoning/Tax Map Pg	Value	Exemptions Code Amount	Net Taxable Value	Deductions Code No Owners	Special Tax Codes	Num Units	Deduction Amt 2020 Tax 2021 1st
						Land Improvemnt Total						
1	6906 1	1.00 AC STABLE	3A	MARESSA JOSEPH A JR 1171 CHEW ROAD WATERFORD NJ 1690 CONDO AVENUE	08089 AG / 31	200 25,400 25,600		25,600			1	0.00 1,040.90 520.45
2	6906 1 QFARM	16.0 AC 16.0000 AC	3B	MARESSA JOSEPH A JR 1171 CHEW ROAD WATERFORD NJ 1690 CONDO AVENUE	08089 AG / 31	8,000 0 8,000		8,000			1	0.00 333.41 166.71
3	6906 2	56.39 AC 56.3900 AC	15C	STATE OF NEW JERSEY PO BOX 402 TRENTON, NJ 1691 GOSHEN ROAD	08625 AG / 3101	59,400 0 59,400		*Exempt*			1	0.00 0.00 0.00
4	6906 3	201X694 3.2023 AC	2	SEITZINGER RAYMOND & TINA 1252 CHEW RAOD WATERFORD WORKS NJ 1252 CHEW ROAD	08089 AG / 31	61,000 173,600 234,600		234,600			1	0.00 9,538.84 4,769.42
5	6906 4	6.87AC 2SF 6.8700 AC	2	COBLEIGH-SANTOS KYLE 1234 CHEW RD WATERFORD WORKS NJ 1234 CHEW ROAD	08089 AG / 31	74,700 91,500 166,200		166,200	V1 1		1	250.00 6,507.69 3,253.85
6	6906 5	10.00 AC 1SF 10.0000 AC	2	KENNEDY TINA 1618 CONDO AVENUE WATERFORD NJ 1618 CONDO AVENUE	08089 AG / 31	60,000 213,700 273,700		273,700			1	0.00 11,128.64 5,564.32
7	6906 6	1.00 AC 2SF1AG 1.0000 AC	3A	CONDO RALPH J & MARION 1646 CONDO AVE WATERFORD NJ 1646 CONDO AVENUE	08089-1934 AG / 31	50,000 173,400 223,400		223,400			1	0.00 9,083.44 4,541.72
8	6906 6 QFARM	9.25 AC 9.2500 AC	3B	CONDO RALPH J & MARION 1646 CONDO AVE WATERFORD NJ 1646 CONDO AVENUE	08089-0460 AG / 31	8,000 0 8,000		8,000			1	0.00 329.35 164.68
9	6906 7	3.34 ACRES 1.5SFRBIG 3.3400 AC	2	NIEDOBA JOSEPH G JR & DENISE C 1656 CONDO AVENUE WATERFORD NJ 1656 CONDO AVENUE	08089 AG / 31	58,600 206,800 265,400		265,400			1	0.00 10,791.16 5,395.58
10	6906 8	3.30 ACRES 1SF 3.3000 AC	2	NIEDOBA JOSEPH JR & DENISE C 1656 CONDO AVENUE WATERFORD NJ 1658 CONDO AVENUE	08089-1934 AG / 31	55,400 99,500 154,900		154,900			1	0.00 6,298.23 3,149.12
11	6906 9 QFARM	3.80 AC 3.8000 AC	3B	MARESSA JOSEPH A JR 1171 CHEW ROAD WATERFORD NJ 1690 CONDO AVENUE	08089 AG / 31	3,300 0 3,300		3,300			1	0.00 134.18 67.09
12	6906 10	100X275 1SF .6313 AC	2	NEWCOMB EDWIN F IV & ROCHELLE L 1662 CONDO AVENUE WATERFORD WORKS NJ 1662 CONDO AVENUE	08089 AG / 31	46,800 179,900 226,700		226,700	V1 2		1	250.00 8,967.62 4,483.81
13	6906 11	118X275 1SF .7449 AC	2	THURSTON ROCHELLE L 1666 CONDO AVE WATERFORD NJ 1666 CONDO AVENUE	08089 AG / 31	47,600 79,700 127,300		127,300			1	0.00 5,176.02 2,588.01
14	6906 12	100X275 RB1G .6313 AC	2	CAPORALE PETER & PATRICIA 1670 CONDO AVENUE WATERFORD NJ 1670 CONDO AVENUE	08089-1934 AG / 31	45,800 112,500 158,300		158,300			1	0.00 6,436.48 3,218.24
Page Totals		V2 500				519,400 1,356,000	0	1,875,400			Block: 6906 Lot: 12	

1	2	3	4	5	6	7	8	9	10	11		
Line	Block No Lot No. Qualification Account #	Land Dimensions Building Description Additional Lots Acreage	Prop Class	Owner's Name Address City State Property Location	Billing Code Zip Code Zoning/Tax Map Pg	Value	Exemptions Code Amount	Net Taxable Value	Deductions Code No Owners	Special Tax Codes	Num Units	Deduction Amt 2020 Tax 2021 1st
						Land Improvemnt Total						
1	6906 13	140X275 2SF .8838 AC	2	FITZPATRICK TRACY ANNE 1674 CONDO AVENUE WATERFORD NJ 1674 CONDO AVENUE	08089 AG / 31	50,000 196,600 246,600		246,600			1	0.00 10,026.76 5,013.38
2	6906 14	.87AC .8700 AC	2	PASSARELLA RICHARD & MORGAN 1678 CONDO AVENUE WATERFORD WORKS NJ 1678 CONDO AVENUE	08089 AG / 31	50,100 163,100 213,200		213,200			1	0.00 8,668.71 4,334.36
3	6906 15	155X278 1SF .9892 AC	2	MARESSA JOSEPH A JR 1171 CHEW ROAD WATERFORD NJ 1682 CONDO AVENUE	08089 AG / 31	51,500 114,900 166,400		166,400			1	0.00 6,765.82 3,382.91
4	7001 1	115X169.7 1S-F .4480 AC	2	RUCCI JOHN & RANCK, COLLEEN D 1165 MIDDLE AVENUE WATERFORD NJ 1165 MIDDLE AVENUE	08089 AG / 31	45,500 138,900 184,400		184,400			1	0.00 7,497.70 3,748.85
5	7001 2	100X169 1S-F .3880 AC	2	MC FADDEN MICHAEL & LYNN L 1171 MIDDLE AVENUE WATERFORD NJ 1171 MIDDLE AVENUE	08089 AG / 31	44,000 120,600 164,600		164,600			1	0.00 6,692.64 3,346.32
6	7001 3	100X168.4 1SF .3866 AC	15F	GATCHEL ROBERT H 1175 MIDDLE AVENUE WATERFORD NJ 1175 MIDDLE AVENUE	08089 AG / 31	44,000 95,700 139,700		*Exempt*			1	0.00 0.00 0.00
7	7001 4	100X167.8 1S-F .3852 AC	2	SPEZIALI CAROL A & NICHOLAS 1179 MIDDLE AVENUE WATERFORD NJ 1179 MIDDLE AVENUE	08089 AG / 31	41,800 151,200 193,000		193,000			1	0.00 7,847.38 3,923.69
8	7001 5	100X167 1S-F .3834 AC	2	STRIEPEN ELIZABETH 1183 MIDDLE AVENUE WATERFORD NJ 1183 MIDDLE AVENUE	08089 AG / 31	41,800 73,000 114,800		114,800			1	0.00 4,667.77 2,333.89
9	7001 6	110X166 2SF .4192 AC	2	ROCKETT KAREN A 1187 MIDDLE AVENUE WATERFORD NJ 1187 MIDDLE AVENUE	08089 AG / 31	44,900 223,200 268,100		268,100			1	0.00 10,900.95 5,450.48
10	7001 7	.49 AC 2SF .4900 AC	3A	GARVEY TERRENCE R & CIARUFFOLI NANC PO BOX 537 WATERFORD, NJ 1201 MIDDLE AVENUE	08089 AG / 31	50,000 180,000 230,000		230,000			1	0.00 9,351.80 4,675.90
11	7001 7 QFARM	11.90 ACRES 11.9000 AC	3B	GARVEY TERRENCE R & CIARUFFOLI NANC PO BOX 537 WATERFORD, NJ 1201 MIDDLE AVENUE	08089 AG / 31	10,300 0 10,300		10,300			1	0.00 426.93 213.47
12	7001 8	1.0 AC 2SF 1.0000 AC	3A	GIANGIULIO THOMAS JR & CARIN 1221 MIDDLE AVENUE WATERFORD NJ 1221 MIDDLE AVENUE	08089 AG / 31	50,000 297,900 347,900		347,900			1	0.00 14,145.61 7,072.81
13	7001 8 QFARM	13.74 AC 13.7400 AC	3B	GIANGIULIO THOMAS JR & CARIN 1221 MIDDLE AVENUE WATERFORD NJ 1221 MIDDLE AVENUE	08089 AG / 31	2,300 0 2,300		2,300			1	0.00 93.52 46.76
14	7001 9	.99AC 1SF .9900 AC	2	WESTCOTT ASHLEY L 1233 MIDDLE AVE WATERFORD, NJ 1233 MIDDLE AVENUE	08089 AG / 31	50,000 99,900 149,900		149,900			1	0.00 6,094.93 3,047.47
Page Totals						532,200 1,759,300	0	2,291,500				Block: 7001 Lot: 9

1	2	3	4	5	6	7	8	9	10	11		
Line	Block No Lot No. Qualification Account #	Land Dimensions Building Description Additional Lots Acreage	Prop Class	Owner's Name Address City State Property Location	Billing Code Zip Code Zoning/Tax Map Pg	Value Land Improvemnt Total	Exemptions Code Amount	Net Taxable Value	Deductions Code No Owners	Special Tax Codes	Num Units	Deduction Amt 2020 Tax 2021 1st
1	7001 10	3.56AC 3.5600 AC	2	GREENHALGH HEADLEY & MARIAN D 1691 CONRAD AVENUE WATERFORD WORKS NJ 1691 CONRAD AVENUE	08089 AG / 31	65,500 222,800 288,300		288,300			1	0.00 11,722.28 5,861.14
2	7001 11	2.0AC 2SF 2.0000 AC	2	BIENIAKOWSKI MARRIANNE & ET ALS 1681 CONRAD AVENUE WATERFORD NJ 1681 CONRAD AVENUE	08089 AG / 31	55,000 122,700 177,700		177,700			1	0.00 7,225.28 3,612.64
3	7001 12	2.0AC 2.0000 AC	2	DARCH KATHY 1677 CONRAD AVENUE WATERFORD WORKS NJ 1677 CONRAD AVENUE	08089 AG / 31	55,000 160,200 215,200		215,200			1	0.00 8,750.03 4,375.02
4	7001 13	3.46 AC RF1G 3.4600 AC	2	BRESCIA JAMES J 1671 CONRAD AVENUE WATERFORD, NJ 1671 CONRAD AVENUE	08089 AG / 31	62,300 167,100 229,400		229,400			1	0.00 9,327.40 4,663.70
5	7001 14	150X635 2S-F-2AG 2.1866 AC	2	SIMMERMON KYLE A & COLLEEN 1665 CONRAD AVENUE WATERFORD WORKS NJ 1665 CONRAD AVENUE	08089 AG / 31	56,000 216,300 272,300		272,300			1	0.00 11,071.72 5,535.86
6	7001 15	1.96 ACRES 1.9600 AC	2	TOUSSAINT EDWARD & JOY 1657 CONRAD AVENUE WATERFORD NJ 1657 CONRAD AVENUE	08089 AG / 31	54,900 206,600 261,500		261,500			1	0.00 10,632.59 5,316.30
7	7001 16	3.2 AC 3.2000 AC	2	CHAMBERS LISA 1655 CONRAD AVENUE WATERFORD NJ 1655 CONRAD AVENUE	08089 AG / 31	61,000 152,800 213,800		213,800			1	0.00 8,693.11 4,346.56
8	7001 17	14.42 AC 14.4200 AC	1	MOGNONI RUSSELL & SARAH RABINOWITZ- 1221 BROOKFIELD LANE WATERFORD NJ 1625 CONRAD AVENUE	08089 AG / 31	52,400 0 52,400		52,400			1	0.00 2,130.58 1,065.29
9	7001 18	269X324 1SF 2.0008 AC	2	LISA CARMEN & SANDRA 1148 CHEW ROAD WATERFORD NJ 1148 CHEW ROAD	08089 AG / 31	55,000 159,900 214,900		214,900			1	0.00 8,737.83 4,368.92
10	7001 19	2.84 ACRES 2.8400 AC	1	LISA CARMEN & SANDRA 1148 CHEW ROAD WATERFORD NJ 1138 CHEW ROAD	08089 AG / 31	59,200 0 59,200		59,200			1	0.00 2,407.07 1,203.54
11	7001 20	125X350 RFBF1G 1.0044 AC	2	IULIUCCI PHILIP P & NANCY ANNE 1134 CHEW ROAD WATERFORD NJ 1134 CHEW ROAD	08089 AG / 31	48,700 135,900 184,600		184,600			1	0.00 7,505.84 3,752.92
12	7001 21	126 X 350 1.0124 AC	2	MADARA KIMBERLY A 1130 CHEW ROAD WATERFORD NJ 1130 CHEW ROAD	08089 AG / 31	50,000 125,200 175,200		175,200			1	0.00 7,123.63 3,561.82
13	7001 22	.62 ACRES .6200 AC	1	MADARA KIMBERLY A 1130 CHEW ROAD WATERFORD NJ 1126 CHEW ROAD	08089 AG / 31	10,600 0 10,600		10,600			1	0.00 431.00 215.50
14	7001 23	90X175 .3616 AC	2	GREGAL ROBERT & JANICE 1122 CHEW ROAD WATERFORD NJ 1122 CHEW ROAD	08089 AG / 31	43,300 118,300 161,600		161,600			1	0.00 6,570.66 3,285.33
Page Totals						728,900 1,787,800	0	2,516,700				Block: 7001 Lot: 23

1	2	3	4	5	6	7	8	9	10	11		
Line	Block No Lot No. Qualification Account #	Land Dimensions Building Description Additional Lots Acreage	Prop Class	Owner's Name Address City State Property Location	Billing Code Zip Code Zoning/Tax Map Pg	Value	Exemptions Code Amount	Net Taxable Value	Deductions Code No Owners	Special Tax Codes	Num Units	Deduction Amt 2020 Tax 2021 1st
						Land Improvemnt Total						
1	7001 24.01 QFARM	7.25 ACRES 7.2500 AC	3B	MADARA KIMBERLY A 1130 CHEW ROAD WATERFORD NJ CHEW ROAD	08089 AG / 31	6,200 0 6,200		6,200			1	0.00 260.22 130.11
2	7001 25	1.00 AC 2SFR1G 1.0000 AC	3A	TOUSSAINT LOUISE 1116 CHEW ROAD APT A WATERFORD NJ 1116 CHEW ROAD	08089 AG / 31	47,500 187,400 234,900		234,900			4	0.00 9,551.03 4,775.52
3	7001 25 QFARM	9.5 AC 9.5000 AC	3B	TOUSSAINT LOUISE 1116 CHEW ROAD APT A WATERFORD NJ 1116 CHEW ROAD	08089 AG / 31	8,300 0 8,300		8,300			1	0.00 345.61 172.81
4	7001 26	184X150 1SFR2G .6336 AC	2	HIGGINS SHAWN 1106 CHEW ROAD WATERFORD WORKS NJ 1106 CHEW ROAD	08089 AG / 31	51,100 109,500 160,600		160,600			1	0.00 6,530.00 3,265.00
5	7001 27	110X150 1S-F .3788 AC	2	THOMAS, PATRICIA A 1098 CHEW RD WATERFORD WORKS NJ 1098 CHEW ROAD	08089 AG / 31	44,400 113,200 157,600		157,600			1	0.00 6,408.02 3,204.01
6	7001 30	6.65 AC 1SB1G 6.6500 AC	2	BLANCO DANA 1064 CHEW RD WATERFORD TWP NJ 1064 CHEW ROAD	08089 AG / 31	64,100 204,500 268,600		268,600			1	0.00 10,921.28 5,460.64
7	7001 33	11.34 AC 1SF 11.3400 AC	2	LEVINE SARAH & VARISANO GINO 1628 ARROWHEAD DRIVE WATERFORD NJ 1628 ARROWHEAD DRIVE	08089 AG / 31	75,900 138,300 214,200		214,200			1	0.00 8,459.37 4,229.69
8	7001 35	1.56 AC 1SF 1.5600 AC	2	KAISER DENA & FARLOW FAYE&STRATHY,H 986 W COMMODORE BOULEVARD JACKSON NJ 1638 ARROWHEAD DRIVE	08527 AG / 31	52,800 120,600 173,400		173,400			1	0.00 7,050.44 3,525.22
9	7001 36	5.55AC 2SFB 5.5500 AC	2	SIMPSON DERRELL 1646 ARROWHEAD DRIVE WATERFORD, NJ 1646 ARROWHEAD DRIVE	08089 AG / 31	63,900 124,700 188,600		188,600	V1 1		1	250.00 7,668.48 3,834.24
10	7001 37	5.08AC 1S-F-2AG 5.0800 AC	2	TORRANCE ROBERT T & LYNN A 1658 ARROWHEAD DRIVE WATERFORD WORKS NJ 1658 ARROWHEAD DRIVE	08089 AG / 31	70,200 137,400 207,600		207,600			1	0.00 8,441.02 4,220.51
11	7001 38	2.53AC 2.5300 AC	2	WEITZMAN DANIEL B 1670 ARROWHEAD DRIVE WATERFORD NJ 1670 ARROWHEAD DRIVE	08089 AG / 31	57,700 114,600 172,300		172,300			1	0.00 7,005.72 3,502.86
12	7001 39	115X165 1S-F .4356 AC	2	SCHAEFFER MICHAEL J 1684 ARROWHEAD DRIVE WATERFORD NJ 1684 ARROWHEAD DRIVE	08089 AG / 31	45,300 108,200 153,500		153,500			1	0.00 6,241.31 3,120.66
13	7001 40	100X165 1S-F .3788 AC	2	RODRIGUEZ JESSICA 1107 STATION LANE WATERFORD WORKS NJ 1107 STATION LANE	08089 AG / 31	44,000 118,700 162,700		162,700			1	0.00 6,615.38 3,307.69
14	7001 41	100X165 .3788 AC	2	ACHEY MICHAEL J & MAUREEN 1111 STATION LANE WATERFORD NJ 1111 STATION LANE	08089 AG / 31	44,000 93,000 137,000		137,000			1	0.00 5,570.42 2,785.21
Page Totals				V1 250		675,400 1,570,100	0	2,245,500				Block: 7001 Lot: 41

1	2	3	4	5	6	7	8	9	10	11		
Line	Block No Lot No. Qualification Account #	Land Dimensions Building Description Additional Lots Acreage	Prop Class	Owner's Name Address City State Property Location	Billing Code Zip Code Zoning/Tax Map Pg	Value	Exemptions Code Amount	Net Taxable Value	Deductions Code No Owners	Special Tax Codes	Num Units	Deduction Amt 2020 Tax 2021 1st
						Land Improvemnt Total						
1	7001 42	100X165 1S-F .3788 AC	2	WIDZINS WALTER W & MARIE M 1115 STATION LANE WATERFORD NJ 1115 STATION LANE	08089 AG / 31	44,000 86,700 130,700		130,700			1	0.00 5,314.26 2,657.13
2	7001 43	100 X 165 1S-F .3788 AC	2	GEISE GREGORY T 1119 STATION LANE WATERFORD, NJ 1119 STATION LANE	08089 AG / 31	44,000 80,600 124,600		124,600	V1	1	1	250.00 4,816.24 2,408.12
3	7001 44	103X165 .3902 AC	2	MAJOR GLADYS M 1123 STATION LANE WATERFORD WORKS NJ 1123 STATION LANE	08089 AG / 31	44,000 91,900 135,900		135,900	D1	1	1	250.00 5,275.69 2,637.85
4	7001 45	3.21 ACRES 3.2100 AC	2	KASSAI WILLIAM S 1127 STATION LANE WATERFORD NJ 1127 STATION LANE	08089 AG / 31	55,500 127,800 183,300		183,300			1	0.00 7,452.98 3,726.49
5	7001 46	103.27X165 .3912 AC	2	EATTOCK WAYNE 1122 STATION LANE WATERFORD NJ 1122 STATION LANE	08089 AG / 31	44,400 107,000 151,400		151,400	V1	1	1	250.00 5,905.92 2,952.96
6	7001 47	100X165 1S-F .3788 AC	2	BLAZZO JOSEPHINE J 1118 STATION LANE WATERFORD NJ 1118 STATION LANE	08089 AG / 31	44,000 77,200 121,200		121,200			1	0.00 4,927.99 2,464.00
7	7001 48	100X165 1S-F .3788 AC	2	GREENAN IAN & DOVER FALLON S 1114 STATION LANE WATERFORD, NJ 1114 STATION LANE	08089 AG / 31	41,800 100,400 142,200		142,200			1	0.00 5,781.85 2,890.93
8	7001 49	100X165 1S-F .3788 AC	2	ACHEY MICHAEL JR 1110 STATION LANE WATERFORD NJ 1110 STATION LANE	08089 AG / 31	41,800 79,500 121,300		121,300			1	0.00 4,932.06 2,466.03
9	7001 50	100X165 1S-F .3788 AC	2	WARREN VIRGINIA L & EARLY THOMAS E 1106 STATION LANE WATERFORD NJ 1106 STATION LANE	08089 AG 1 / 20	44,000 93,700 137,700		137,700			1	0.00 5,598.88 2,799.44
10	7001 51	115X165 1S-F .4356 AC	2	ORCUTT JOHN & MARGARET 133 HICKORY ROAD MARLTON NJ 1690 ARROWHEAD DRIVE	08053 AG / 31	45,300 97,600 142,900		142,900			1	0.00 5,810.31 2,905.16
11	7002 1	1.37 AC 1.3700 AC	15C	TOWNSHIP OF WATERFORD 125 AUBURN AVENUE ATCO NJ CONRAD AVENUE	08004 AG / 31	6,900 0 6,900		*Exempt*			1	0.00 0.00 0.00
12	7002 2	115X200 .5280 AC	2	BOND GREGORY L 1732 CONRAD AVENUE WATERFORD NJ 1732 CONRAD AVENUE	08089 AG / 31	46,500 169,000 215,500		215,500			1	0.00 8,762.23 4,381.12
13	7002 3	105X200 .4821 AC	2	WHITE JOAN A 1728 CONRAD AVENUE WATERFORD NJ 1728 CONRAD AVENUE	08089 AG / 31	45,500 112,400 157,900		157,900			1	0.00 6,420.21 3,210.11
14	7002 4	120X193 .5317 AC	2	EDWARDS JEFFERY C & CAROLYN H 1709 VICTORIA LANE WATERFORD NJ 1709 VICTORIA LANE	08089 AG / 31	46,700 148,800 195,500		195,500			1	0.00 7,949.03 3,974.52
Page Totals			V2 500	D1 250		587,500 1,372,600	0	1,960,100				Block: 7002 Lot: 4

1	2	3	4	5	6	7	8	9	10	11		
Line	Block No Lot No. Qualification Account #	Land Dimensions Building Description Additional Lots Acreage	Prop Class	Owner's Name Address City State Property Location	Billing Code Zip Code Zoning/Tax Map Pg	Value	Exemptions Code Amount	Net Taxable Value	Deductions Code No Owners	Special Tax Codes	Num Units	Deduction Amt 2020 Tax 2021 1st
						Land Improvemnt Total						
1	7002 5	120X193 2S-F-1AG .5317 AC	2	BOBER EDWARD A & TRACEY L 1711 VICTORIA LANE WATERFORD NJ 1711 VICTORIA LANE	08089 AG / 31	46,700 159,500 206,200		206,200			1	0.00 8,384.09 4,192.05
2	7002 6	0.557 AC .5570 AC	2	GENICOLA FLOYD A JR & MALGORZATA M 1713 VICTORIA LANE WATERFORD NJ 1713 VICTORIA LANE	08089 AG / 31	41,700 144,000 185,700		185,700			1	0.00 7,550.56 3,775.28
3	7002 7	0.702 AC 2S-F-2AG .7020 AC	2	OGLE JOHN M & BARBARA T 1715 VICTORIA LANE WATERFORD NJ 1715 VICTORIA LANE	08089 AG / 31	48,800 182,800 231,600		231,600			1	0.00 9,416.86 4,708.43
4	7002 8	0.671 AC 2SF2AG .6710 AC	2	SNOUFFER JASON M 1716 VICTORIA LANE WATERFORD WORKS NJ 1716 VICTORIA LANE	08089 AG / 31	48,200 147,400 195,600		195,600			1	0.00 7,953.10 3,976.55
5	7002 9	0.4995AC 2S-F-2AG .4995 AC	2	SEBAZCO BRIAN C & BROGDEN JOANNE M 1714 VICTORIA LANE WATERFORD NJ 1714 VICTORIA LANE	08089 AG / 31	46,100 156,800 202,900		202,900			1	0.00 8,249.91 4,124.96
6	7002 10	109X193 1S-F .4829 AC	2	CATALDO WILLIAM & MARIE E 1712 VICTORIA LANE WATERFORD NJ 1712 VICTORIA LANE	08089 AG / 31	45,600 143,400 189,000		189,000			1	0.00 7,684.74 3,842.37
7	7002 11	109X193 .4829 AC	2	DUKE PROPERTIES LLC 28 EQUESTRIAN LANE CHERRY HILL NJ 1710 VICTORIA LANE	08003 AG / 31	45,600 149,600 195,200		195,200			1	0.00 7,936.83 3,968.42
8	7002 12	109X193 .4829 AC	2	STETSER JAMES K JR & KATHLEEN J 1708 VICTORIA LANE WATERFORD NJ 1708 VICTORIA LANE	08089 AG / 31	45,600 134,800 180,400		180,400			1	0.00 7,335.06 3,667.53
9	7002 13	109X193 .4829 AC	2	WILHELM DONALD 1706 VICTORIA LANE WATERFORD NJ 1706 VICTORIA LANE	08089 AG / 31	45,600 121,300 166,900		166,900			1	0.00 6,786.15 3,393.08
10	7002 14	100X193 2S-F .4431 AC	2	SMITH BLAKE E 1704 VICTORIA LANE WATERFORD WORKS NJ 1704 VICTORIA LANE	08089 AG / 31	42,300 156,800 199,100		199,100			1	0.00 8,095.41 4,047.71
11	7002 15	.59AC .5900 AC	2	SCHREYER JACK & BARBARA D 1702 VICTORIA LANE WATERFORD NJ 1702 VICTORIA LANE	08089 AG / 31	45,400 160,000 205,400		205,400	V1 2		1	250.00 8,101.56 4,050.78
12	7002 16	0.6224AC 1S-F-2AG .6224 AC	2	CLEMENTI JOHN J & LINDA S 1700 VICTORIA LANE WATERFORD NJ 1700 VICTORIA LANE	08089 AG / 31	44,600 179,900 224,500		224,500			1	0.00 9,128.17 4,564.09
13	7002 17	0.6224AC .6224 AC	2	SIMON TODD E & DEBORAH L 1701 VICTORIA LANE WATERFORD WORKS NJ 1701 VICTORIA LANE	08089 AG / 31	47,700 145,500 193,200		193,200			1	0.00 7,855.51 3,927.76
14	7002 18	1.1810AC 1S-F 1.1810 AC	2	TORRES JESSICA 1703 VICTORIA LANE WATERFORD WORKS NJ 1703 VICTORIA LANE	08089 AG / 31	45,400 128,800 174,200		174,200			1	0.00 7,082.97 3,541.49
Page Totals				V1 250		639,300 2,110,600	0	2,749,900				Block: 7002 Lot: 18

1	2	3	4	5	6	7	8	9	10	11		
Line	Block No Lot No. Qualification Account #	Land Dimensions Building Description Additional Lots Acreage	Prop Class	Owner's Name Address City State Property Location	Billing Code Zip Code Zoning/Tax Map Pg	Value	Exemptions Code Amount	Net Taxable Value	Deductions Code No Owners	Special Tax Codes	Num Units	Deduction Amt 2020 Tax 2021 1st
						Land Improvemnt Total						
1	7002 19	109X193 .4829 AC	2	LAWLOR FRANK H & NICOLE 1705 VICTORIA LANE WATERFORD NJ 1705 VICTORIA LANE	08089 AG / 31	45,500 132,400 177,900		177,900			1	0.00 7,233.41 3,616.71
2	7002 20	120X193 .5317 AC	2	ARENT JENNIFER K 1707 VICTORIA LANE WATERFORD WORKS NJ 1707 VICTORIA LANE	08089 AG / 31	46,700 170,600 217,300		217,300			1	0.00 8,835.42 4,417.71
3	7002 21	105X200 .4821 AC	2	LIRICK HOME REHABILITATION & RESTOR 1201 SYLVIA LANE WATERFORD , NJ 1201 SYLVIA LANE	08089 AG / 31	45,500 134,700 180,200		180,200			1	0.00 7,326.93 3,663.47
4	7002 22	100X200 .4591 AC	2	MORRISON JOSEPH K & CHRISTINE & NIS 1722 CONRAD AVENUE WATERFORD NJ 1722 CONRAD AVENUE	08089 AG / 31	45,000 120,400 165,400		165,400			1	0.00 6,725.16 3,362.58
5	7002 23	100X200 .4591 AC	2	MATTHEWS DAVID T & EILEEN 1718 CONRAD AVENUE WATERFORD NJ 1718 CONRAD AVENUE	08089 AG / 31	45,000 115,900 160,900		160,900	V1 2		1	250.00 6,292.19 3,146.10
6	7002 24	100X200 .4591 AC	2	DE MAIO JOHN 1714 CONRAD AVE WATERFORD NJ 1714 CONRAD AVENUE	08089 AG / 31	45,000 135,100 180,100		180,100			1	0.00 7,322.87 3,661.44
7	7002 25	100X200 POOL .4591 AC	2	KREIDER ROBERT R & LINDA A 1710 CONRAD AVENUE WATERFORD NJ 1710 CONRAD AVENUE	08089 AG / 31	45,000 147,300 192,300		192,300			1	0.00 7,818.92 3,909.46
8	7002 26	100X200 1S-F .4591 AC	2	GENOVESE RACHEL A 1260 MIDDLE AVE WATERFORD NJ 1260 MIDDLE AVENUE	08089 AG / 31	45,000 125,000 170,000		170,000			1	0.00 6,912.20 3,456.10
9	7002 27	100 X 200 1S-F-1BG .4591 AC	2	HAND KEVIN J SR 1264 MIDDLE AVENUE WATERFORD WORKS NJ 1264 MIDDLE AVENUE	08089 AG / 31	45,000 126,200 171,200		171,200			1	0.00 6,960.99 3,480.50
10	7002 28	235X200 1.5SF 29 1.0790 AC	2	DAUG ANDREW H & JOAN 1268 MIDDLE AVENUE WATERFORD NJ 1268 MIDDLE AVENUE	08089 AG / 31	48,500 153,800 202,300		202,300			1	0.00 8,225.52 4,112.76
11	7002 30	100X200 1S-F-2AG .4591 AC	2	REMER JAMES H 1276 MIDDLE AVENUE WATERFORD NJ 1276 MIDDLE AVENUE	08089 AG / 31	45,000 133,600 178,600		178,600			1	0.00 7,261.88 3,630.94
12	7002 31	100X200 1.5 S-F .4591 AC	2	GELLER AMANDA & WELLS EDMOND K JR 1280 MIDDLE AVENUE WATERFORD WORKS NJ 1280 MIDDLE AVENUE	08089 AG / 31	45,000 151,200 196,200		196,200			1	0.00 7,977.49 3,988.75
13	7003 1	1 AC 1SB 1.0000 AC	3A	GERVASONI WILLIAM P & JENNIFER L 1678 CONRAD AVE WATERFORD WORKS NJ 1678 CONRAD AVENUE	08089 AG / 3101	50,000 278,100 328,100		328,100			1	0.00 13,340.55 6,670.28
14	7003 1 QFARM	19 AC 19.0000 AC	3B	GERVASONI WILLIAM P & JENNIFER L 1678 CONRAD AVE WATERFORD WORKS NJ 1678 CONRAD AVENUE	08089 AG / 3101	10,100 0 10,100		10,100			1	0.00 422.86 211.43
Page Totals				V1 250		606,300 1,924,300	0	2,530,600				Block: 7003 Lot: 1

1	2	3	4	5	6	7	8	9	10	11		
Line	Block No Lot No. Qualification Account #	Land Dimensions Building Description Additional Lots Acreage	Prop Class	Owner's Name Address City State Property Location	Billing Code Zip Code Zoning/Tax Map Pg	Value	Exemptions Code Amount	Net Taxable Value	Deductions Code No Owners	Special Tax Codes	Num Units	Deduction Amt 2020 Tax 2021 1st
						Land Improvemnt Total						
1	7003 2	1 AC 1.0000 AC	3A	NURKIEWICZ STEPHEN A & MARIAN 1300 MIDDLE AVENUE WATERFORD WORKS NJ 1300 MIDDLE AVENUE	08089 AG / 3101	50,000 208,500 258,500		258,500			1	0.00 10,510.61 5,255.31
2	7003 2 QFARM	9 AC 9.0000 AC	3B	NURKIEWICZ STEPHEN A & MARIAN 1300 MIDDLE AVENUE WATERFORD WORKS NJ 1300 MIDDLE AVENUE	08089 AG / 3101	6,000 0 6,000		6,000			1	0.00 252.09 126.05
3	7003 3	1 AC 1.0000 AC	2	PASSARELLA ROXANNE L & COOEY DAVID 1701 CONDO AVENUE WATERFORD, NJ 1701 CONDO AVENUE	08089 AG / 3101	143,000 286,800 429,800		429,800			1	0.00 17,475.67 8,737.84
4	7003 3 QFARM	18.59 AC 18.5900 AC	3B	PASSARELLA ROXANNE L & COOEY DAVID 1701 CONDO AVENUE WATERFORD, NJ 1701 CONDO AVENUE	08089 AG / 3101	16,400 0 16,400		16,400			1	0.00 666.82 333.41
5	7003 4	105X150 1S-F .3616 AC	2	WOOD DONNA M & OWENS CHRISTINE M 1201 BROOKFIELD LANE WATERFORD NJ 1201 BROOKFIELD LANE	08089 AG / 31	44,000 89,800 133,800		133,800			1	0.00 5,440.31 2,720.16
6	7003 5	115X151 1S-F .3986 AC	2	MAY DANIEL J 1203 BROOKFIELD LANE WATERFORD WORKS NJ 1203 BROOKFIELD LANE	08089 AG / 31	43,900 84,300 128,200		128,200			1	0.00 5,212.61 2,606.31
7	7003 6	0.5088AC 1S-F .5088 AC	2	CAMPBELL STEVEN K 1205 BROOKFIELD LANE WATERFORD WORKS NJ 1205 BROOKFIELD LANE	08089 AG / 31	45,000 111,000 156,000		156,000			1	0.00 6,342.96 3,171.48
8	7003 7	0.5267AC .5267 AC	2	HAAS KATHARINA & MESSINA CRISTEL K 1207 BROOKFIELD LANE WATERFORD WORKS NJ 1207 BROOKFIELD LANE	08089 AG / 31	44,000 83,600 127,600		127,600	W1 2		1	250.00 4,938.22 2,469.11
9	7003 8	0.5079AC 1S-F .5079 AC	2	PFAFMAN EILEEN P 1209 BROOKFIELD LANE WATERFORD NJ 1209 BROOKFIELD LANE	08089 AG / 31	44,500 86,000 130,500		130,500			1	0.00 5,306.13 2,653.07
10	7003 9	0.5540AC .5540 AC	2	HARTMANN FRANK H & LINDA B 58 APPLE WAY MARLTON NJ 1211 BROOKFIELD LANE	08053 AG / 31	48,600 96,200 144,800		144,800			1	0.00 5,887.57 2,943.79
11	7003 10	85X180 R-1S-F .3512 AC	2	WARRINGTON STEPHEN M & RACHEL A 1213 BROOKFIELD LANE WATERFORD, NJ 1213 BROOKFIELD LANE	08089 AG / 31	43,900 103,700 147,600		147,600			1	0.00 6,001.42 3,000.71
12	7003 11	95X180 2SF .3926 AC	2	WILSON SANTA 1215 BROOKFIELD LANE WATERFORD WORKS NJ 1215 BROOKFIELD LANE	08089 AG / 31	43,900 200,000 243,900		243,900			1	0.00 9,916.97 4,958.49
13	7003 12	95X182 .3969 AC	2	HARDING JANICE K 1217 BROOKFIELD LANE WATERFORD NJ 1217 BROOKFIELD LANE	08089 AG / 31	43,900 103,500 147,400		147,400	W1 1		1	250.00 5,743.28 2,871.64
14	7003 13	0.4135AC .4135 AC	2	MALTESE JOSEPH & JENNIFER 1219 BROOKFIELD LANE WATERFORD NJ 1219 BROOKFIELD LANE	08089 AG / 31	44,200 87,600 131,800		131,800			1	0.00 5,358.99 2,679.50
Page Totals				W2 500		661,300 1,541,000	0	2,202,300				Block: 7003 Lot: 13

1	2	3	4	5	6	7	8	9	10	11		
Line	Block No Lot No. Qualification Account #	Land Dimensions Building Description Additional Lots Acreage	Prop Class	Owner's Name Address City State Property Location	Billing Code Zip Code Zoning/Tax Map Pg	Value	Exemptions Code Amount	Net Taxable Value	Deductions Code No Owners	Special Tax Codes	Num Units	Deduction Amt 2020 Tax 2021 1st
						Land Improvemnt Total						
1	7003 14	0.5655 AC	2	MOGNONI SARAH RABINOWITZ - TRUSTEE 1221 BROOKFIELD LANE WATERFORD WORKS NJ 1221 BROOKFIELD LANE	08089 AG / 31	44,300 132,100 176,400		176,400			1	0.00 7,172.42 3,586.21
2	7003 15	0.4778AC	2	RICHARDS PATRICIA A 1223 BROOKFIELD LANE WATERFORD NJ 1223 BROOKFIELD LANE	08089 AG / 31	45,400 86,300 131,700		131,700			1	0.00 5,354.92 2,677.46
3	7003 16	0.4778AC 1S-F-2DG	2	CLEMENTS LISA M & JUDITH A 1225 BROOKFIELD LANE WATERFORD NJ 1225 BROOKFIELD LANE	08089 AG / 31	45,200 91,800 137,000		137,000	D1 1		1	250.00 5,320.42 2,660.21
4	7003 17	0.5301AC	2	GRUBB BRIAN P & MARGARET 1227 BROOKFIELD LANE WATERFORD NJ 1227 BROOKFIELD LANE	08089 AG / 31	48,500 86,100 134,600		134,600			1	0.00 5,472.84 2,736.42
5	7003 18	115.5 X 155	2	STOCKL DEVON A & CAFASSO BRIELL J 1229 BROOKFIELD LANE WATERFORD WORKS NJ 1229 BROOKFIELD LANE	08089 AG / 31	44,000 136,400 180,400		180,400			1	0.00 7,335.06 3,667.53
6	7003 19	105X154 1S-F	2	KILGORE THOMAS W & PATRICIA P 1231 BROOKFIELD LANE WATERFORD NJ 1231 BROOKFIELD LANE	08089 AG / 31	41,300 93,800 135,100		135,100	V1 2		1	250.00 5,243.17 2,621.59
7	7003 20	1.00 AC 1.5SCB	3A	CHO MIYEONG & KIM SOMANG 1172 CHEW ROAD WATERFORD, NJ 1172 CHEW ROAD	08089 AG / 31	50,000 142,600 192,600		192,600			1	0.00 7,831.12 3,915.56
8	7003 20 QFARM	14.96 AC	3B	CHO MIYEONG & KIM SOMANG 1172 CHEW ROAD WATERFORD, NJ 1172 CHEW ROAD	08089 AG / 31	6,800 0 6,800		6,800			1	0.00 280.55 140.28
9	7003 21	1.00 AC 1SCB	3A	MCCLUSKEY DEBRA LYNNE 1656 CONRAD AVENUE WATERFORD NJ 1656 CONRAD AVENUE	08089 AG / 31	40,000 126,100 166,100		166,100			1	0.00 7,668.48 3,834.24
10	7003 21 QFARM	5.00 ACRES	3B	MCCLUSKEY, DEBRA LYNNE 1656 CONRAD AVE WATERFORD NJ 1656 CONRAD AVENUE	08089 AG / 31	2,300 0 2,300		2,300			1	0.00 195.17 97.59
11	7003 22	1 AC 2SF2G	3A	LAMAGNA DENNIS V & HELEN L 1666 CONRAD AVENUE WATERFORD NJ 1666 CONRAD AVENUE	08089 AG / 31	50,000 238,500 288,500		288,500			1	0.00 11,730.41 5,865.21
12	7003 22 QFARM	7.07 AC	3B	LAMAGNA DENNIS V & HELEN L 1666 CONRAD AVENUE WATERFORD NJ 1666 CONRAD AVENUE	08089 AG / 31	6,100 0 6,100		6,100			1	0.00 252.09 126.05
13	7003 23	1 AC	3A	CENTRAL JERSEY HOPS LLC 1340 PATERSON AVENUE WHITING NJ 1672 CONRAD AVENUE	08759 AG / 3101	900 25,700 26,600		26,600			1	0.00 1,081.56 540.78
14	7003 23 QFARM	9 AC	3B	CENTRAL JERSEY HOPS LLC 1340 PATERSON AVENUE WHITING NJ 1672 CONRAD AVENUE	08759 AG / 3101	7,700 0 7,700		7,700			1	0.00 321.21 160.61
Page Totals				V1 250	D1 250	432,500 1,159,400	0	1,591,900				Block: 7003 Lot: 23

1	2	3	4	5	6	7	8	9	10	11		
Line	Block No Lot No. Qualification Account #	Land Dimensions Building Description Additional Lots Acreage	Prop Class	Owner's Name Address City State Property Location	Billing Code Zip Code Zoning/Tax Map Pg	Value Land Improvemnt Total	Exemptions Code Amount	Net Taxable Value	Deductions Code No Owners	Special Tax Codes	Num Units	Deduction Amt 2020 Tax 2021 1st
1	7004 1	0.4620AC .4620 AC	2	SHEPARD JEFFREY D & CATHERINE A 1206 BROOKFIELD LANE WATERFORD NJ 1206 BROOKFIELD LANE	 08089 AG / 31	44,600 97,900 142,500		142,500			1	0.00 5,794.05 2,897.03
2	7004 2	105X167.5 .4038 AC	2	ASCATIGNO DOREEN A 1629 CONDO AVE WATERFORD WORKS NJ 1629 CONDO AVENUE	 08089 AG / 31	44,000 172,800 216,800		216,800			1	0.00 8,815.09 4,407.55
3	7004 3	90X167 1S-F-RR .3450 AC	2	HABINOWSKI LEONARD & PATRICIA 1627 CONDO AVENUE WATERFORD NJ 1627 CONDO AVENUE	 08089 AG / 31	43,000 96,600 139,600		139,600			1	0.00 5,676.14 2,838.07
4	7004 4	90X167.5 RR-1S-F .3461 AC	2	VITAGLIANO LARRY B III & HIRSH HOLL 1623 CONDO AVE WATERFORD NJ 1623 CONDO AVENUE	 08089 AG / 31	43,000 115,600 158,600		158,600			1	0.00 6,448.68 3,224.34
5	7004 5	90X167.5 1S-F .3461 AC	2	EAGER WILLIAM A III & KIMBERLY A 1619 CONDO AVENUE WATERFORD NJ 1619 CONDO AVENUE	 08089 AG / 31	43,000 104,000 147,000		147,000			1	0.00 5,977.02 2,988.51
6	7004 6	90X167.5 1S-F .3461 AC	2	FULLER EDWARD J 1615 CONDO AVE WATERFORD NJ 1615 CONDO AVENUE	 08089 AG / 31	43,000 83,400 126,400		126,400			1	0.00 5,139.42 2,569.71
7	7004 7	90X167.5 1S-F-RR .3461 AC	2	PEDEN MARK A SR & LINDA 1611 CONDO AVENUE WATERFORD WORKS NJ 1611 CONDO AVENUE	 08089 AG / 31	43,000 123,700 166,700		166,700			1	0.00 6,778.02 3,389.01
8	7004 8	105X167.50 1S-F-RR .4038 AC	2	SHERWOOD JOHN H III & SLIM ALYSON L 1605 CONDO AVE WATERFORD WORKS NJ 1605 CONDO AVENUE	 08089 AG / 31	42,100 105,900 148,000		148,000			1	0.00 6,017.68 3,008.84
9	7004 9	235X167 .9009 AC	2	HINTON EARL R & DEBORAH E PO BOX 819 WATERFORD NJ 1216 BROOKFIELD LANE	 08089 AG / 31	44,500 116,500 161,000		161,000			1	0.00 6,546.26 3,273.13
10	7004 10	90X167.5 .3461 AC	2	CHAPMAN WILLIAM H & PATRICIA O 1214 BROOKFIELD LANE WATERFORD NJ 1214 BROOKFIELD LANE	 08089 AG / 31	43,000 80,600 123,600		123,600	V1 2		1	250.00 4,775.58 2,387.79
11	7004 11	90X167.5 .3461 AC	15F	FALLON GEORGE C & THERESA H 1212 BROOKFIELD LANE WATERFORD NJ 1212 BROOKFIELD LANE	 08089 AG / 31	43,000 102,700 145,700		*Exempt*			1	0.00 0.00 0.00
12	7004 12	90X167.5 1S-F .3461 AC	2	OWENS DARLENE M 1210 BROOKFIELD LANE WATERFORD WORKS NJ 1210 BROOKFIELD LANE	 08089 AG / 31	40,900 89,300 130,200		130,200			1	0.00 5,293.93 2,646.97
13	7004 13	90X167.5 1S-F .3461 AC	2	SIMPERS RUSSELL H JR & NANCY G 1208 BROOKFIELD LANE WATERFORD, NJ 1208 BROOKFIELD LANE	 08089 AG / 31	43,000 85,800 128,800		128,800			1	0.00 5,237.01 2,618.51
14	7101 1	3.20 AC 3.2000 AC	2	MARS MICHAEL CHARLES & SUSAN 1151 CHEW ROAD WATERFORD WORKS NJ 1151 CHEW ROAD	 08089 AG / 30	61,000 195,700 256,700		256,700			1	0.00 10,437.42 5,218.71
Page Totals			V1 250			578,100 1,467,800	0	2,045,900				Block: 7101 Lot: 1

1	2	3	4	5	6	7	8	9	10	11		
Line	Block No Lot No. Qualification Account #	Land Dimensions Building Description Additional Lots Acreage	Prop Class	Owner's Name Address City State Property Location	Billing Code Zip Code Zoning/Tax Map Pg	Value Land Improvemnt Total	Exemptions Code Amount	Net Taxable Value	Deductions Code No Owners	Special Tax Codes	Num Units	Deduction Amt 2020 Tax 2021 1st
1	7101 2	3.845 ACRES 3.8450 AC	2	DIBLASI, JACQUELINE M. 1145 CHEW ROAD WATERFORD NJ 1145 CHEW ROAD	08089 AG / 30	61,000 212,500 273,500		273,500			1	0.00 11,120.51 5,560.26
2	7101 3 QFARM	7.62 AC 7.6200 AC	3B	IULIUCCI PASQUALE J PO BOX 540 WATERFORD NJ 757 CONRAD AVENUE	08089 AG / 30	6,600 0 6,600		6,600			1	0.00 272.42 136.21
3	7101 4 QFARM	22.4 AC 22.4000 AC	3B	ANGELINO RICHARD & JANET PO BOX 506 WATERFORD NJ 733 CONRAD AVENUE	08089 AG / 30	11,100 0 11,100		11,100			1	0.00 463.52 231.76
4	7101 5	3.20AC 3.2000 AC	2	ANGELINO RANDY 623 MARTIN AVENUE WATERFORD WORKS NJ 623 MARTIN AVENUE	08089 AG / 30	61,000 171,700 232,700		232,700			1	0.00 9,461.58 4,730.79
5	7101 6 QFARM	2.37 AC 2.3700 AC	3B	IULIUCCI PASQUALE J & JOSEPHINE PO BOX 540 WATERFORD NJ CONRAD AVENUE	08089 AG / 30	2,000 0 2,000		2,000			1	0.00 85.39 42.70
6	7101 7 QFARM	2.29 AC 2.2900 AC	3B	IULIUCCI PASQUALE J & JOSEPHINE PO BOX 540 WATERFORD NJ CONRAD AVENUE	08089 AG / 30	2,000 0 2,000		2,000			1	0.00 81.32 40.66
7	7101 8	2.9AC 2.9000 AC	1	UTZ, JESSICA 326 OLD WHITE HORSE PIKE WATERFORD WORKS NJ CONRAD AVENUE	08089 AG / 30	7,300 0 7,300		7,300			1	0.00 296.82 148.41
8	7101 9	1.65 ACRES 1.6500 AC	1	ANGELINO RICHARD & JANET PO BOX 506 WATERFORD NJ OLD WHITE HORSE PIKE	08089 AG / 30	7,000 0 7,000		7,000			1	0.00 284.62 142.31
9	7101 10	1.78 ACRES 1.7800 AC	1	ANGELINO, AUGUSTINE JR & BARBARA J PO BOX 425 WATERFORD NJ OLD WHITE HORSE PIKE	08089 AG / 30	5,100 0 5,100		5,100			1	0.00 207.37 103.69
10	7101 12 QFARM	27.23 AC 27.2300 AC	3B	EWAN, JAY & DEBRA 1294 OLD WHITE HORSE PIKE WATERFORD, NJ SPRING GARDEN ROAD	08089 / 30	21,900 0 21,900		21,900			1	0.00 910.78 455.39
11	7101 13	1 AC 2SF1G 1.0000 AC	3A	EWAN JAY M & DEBRA 1294 OLD WHITE HORSE PIKE WATERFORD NJ 1294 OLD WHITE HORSE PIKE	08089 AG / 30	50,000 291,900 341,900		341,900			1	0.00 13,901.65 6,950.83
12	7101 13 QFARM	8.32 AC 8.3200 AC	3B	EWAN JAY M & DEBRA 1294 OLD WHITE HORSE PIKE WATERFORD, NJ PORTER AVENUE	08089 AG / 30	1,200 0 1,200		1,200			1	0.00 52.86 26.43
13	7101 14 QFARM	3 AC 3.0000 AC	3B	EWAN JAY M & DEBRA 1294 OLD WHITE HORSE PIKE WATERFORD NJ 1290 OLD WHITE HORSE PIKE	08089 PV / 29	500 0 500		500			1	0.00 20.33 10.17
14	7101 15	3.44AC RB1G 3.4400 AC	2	ZARRELLA ANTHONY 1280 OLD WHITE HORSE PIKE WATERFORD NJ 1280 OLD WHITE HORSE PIKE	08089 PV / 29	66,400 137,700 204,100		204,100			1	0.00 8,298.71 4,149.36
Page Totals						303,100 813,800	0	1,116,900				Block: 7101 Lot: 15

1	2	3	4	5	6	7	8	9	10	11		
Line	Block No Lot No. Qualification Account #	Land Dimensions Building Description Additional Lots Acreage	Prop Class	Owner's Name Address City State Property Location	Billing Code Zip Code Zoning/Tax Map Pg	Value Land Improvemnt Total	Exemptions Code Amount	Net Taxable Value	Deductions Code No Owners	Special Tax Codes	Num Units	Deduction Amt 2020 Tax 2021 1st
1	7101 16	6.16 AC 6.1600 AC	2	MINGHENELLI STEVEN J & TAMARA E 1264 OLD WHITE HORSE PIKE WATERFORD NJ 1264 OLD WHITE HORSE PIKE	08089 PV / 29	61,100 494,500 555,600		555,600			1	0.00 22,590.70 11,295.35
2	7101 17	3.8 AC 1SF 3.8000 AC	2	ANGELINO RAYMOND D & ELAINE S 1275 OLD WHITE HORSE PIKE WATERFORD NJ 1258 OLD WHITE HORSE PIKE	08089 PV / 29	50,200 101,000 151,200		151,200			1	0.00 6,147.79 3,073.90
3	7101 18	1.13 AC CEMETERY 1.1300 AC	15E	METHODIST CHURCH TRUSTEE 2128 ATCO AVE ATCO NJ 1252 OLD WHITE HORSE PIKE	08004 PV / 29	31,300 0 31,300		*Exempt*			1	0.00 0.00 0.00
4	7101 19	1.29 AC 1S1G 20 1.2900 AC	2	ZOPPEL DANIEL T 1248 OLD WHITE HORSE PIKE WATERFORD, NJ 1248 OLD WHITE HORSE PIKE	08089 PV / 29	41,800 109,900 151,700		151,700			1	0.00 6,168.12 3,084.06
5	7101 21	165X175 1SF1G .6629 AC	2	COMPTON BRUCE C & HINES MARY ANNE 1240 OLD WHITE HORSE PIKE WATERFORD WORKS NJ 1240 OLD WHITE HORSE PIKE	08089 PV / 29	41,000 106,600 147,600		147,600			1	0.00 6,001.42 3,000.71
6	7101 22	109X175 .4379 AC	2	BOEHM JEFFERY & LINDA 1230-1234 OLD WHITE HORSE WATERFORD NJ 1234 OLD WHITE HORSE PIKE	08089 PV / 29	13,500 6,900 20,400		20,400			1	0.00 829.46 414.73
7	7101 23	100X181 1SF1G .4155 AC	2	BOEHM JEFFREY & LINDA 1230-1234 OLD WHITE HORSE WATERFORD NJ 1230 OLD WHITE HORSE PIKE	08089 PV / 29	38,000 89,700 127,700		127,700			1	0.00 5,192.28 2,596.14
8	7101 24	1AC 1.0000 AC	2	SCOTT BRIAN & CARROLL REBECCA 1005 CHEW RD WATERFORD NJ 1005 CHEW ROAD	08004 PV / 29	40,500 168,800 209,300		209,300			1	0.00 8,510.14 4,255.07
9	7101 25	75X150 .2583 AC	2	REYES BENITO E 2373 LINDEN AVE WATERFORD, NJ 1015 CHEW ROAD	08089 PV / 29	36,300 117,000 153,300		153,300			1	0.00 6,233.18 3,116.59
10	7101 26	115X258 1SM .6811 AC	2	SANTORA ROCCO 1019 CHEW ROAD WATERFORD NJ 1019 CHEW ROAD	08089 PV / 29	41,700 74,700 116,400		116,400			1	0.00 4,732.82 2,366.41
11	7101 27	1.28AC 1.2800 AC	2	BOMBARA SALVATORE & JOYCE A 1025 CHEW ROAD WATERFORD NJ 1025 CHEW ROAD	08089 PV / 29	46,400 127,800 174,200		174,200			1	0.00 7,082.97 3,541.49
12	7101 28	3.58AC RBF1G 3.5800 AC	2	FALCONI LOUISE 1031 CHEW ROAD WATERFORD NJ 1031 CHEW ROAD	08089 PV / 29	58,000 248,000 306,000		306,000			1	0.00 12,441.96 6,220.98
13	7101 29	3.77 AC 1SFB 3.7700 AC	2	O'BRIEN DONNA & SLATER SHAYNA T 1041 CHEW ROAD WATERFORD WORKS NJ 1041 CHEW ROAD	08089 PV / 29	58,900 344,800 403,700		403,700			1	0.00 16,414.44 8,207.22
14	7101 30	165X265 1S 1.0038 AC	2	MIDURE AUSTIN JR & MARGUERITE E 1057 CHEW ROAD WATERFORD NJ 1057 CHEW ROAD	08089 AG / 30	50,000 140,500 190,500		190,500	V1 2		1	250.00 7,495.73 3,747.87
Page Totals		V1 250				577,400 2,130,200	0	2,707,600			Block: 7101 Lot: 30	

1	2	3	4	5	6	7	8	9	10	11		
Line	Block No Lot No. Qualification Account #	Land Dimensions Building Description Additional Lots Acreage	Prop Class	Owner's Name Address City State Property Location	Billing Code Zip Code Zoning/Tax Map Pg	Value	Exemptions Code Amount	Net Taxable Value	Deductions Code No Owners	Special Tax Codes	Num Units	Deduction Amt 2020 Tax 2021 1st
						Land Improvemnt Total						
1	7101 31	1.00 AC 2SF1G 1.0000 AC	3A	BUTLER TIMOTHY W 1067 CHEW RD WATERFORD NJ 1067 CHEW ROAD	08089 AG / 30	50,000 194,100 244,100		244,100			1	0.00 9,925.11 4,962.56
2	7101 31 QFARM	15.77 AC 15.7700 AC	3B	BUTLER TIMOTHY W 1067 CHEW RD WATERFORD NJ 1067 CHEW ROAD	08089 AG / 30	5,100 0 5,100		5,100			1	0.00 211.43 105.72
3	7101 32	75X555 1SS .9556 AC	2	FRANCHETTI JOHN & KAREN 1077 CHEW ROAD WATERFORD NJ 1077 CHEW ROAD	08089 AG / 30	44,600 113,200 157,800		157,800			1	0.00 6,416.15 3,208.08
4	7101 33	1.00 AC 2SF2G 1.0000 AC	3A	CHANDLER KENNETH X & VIRGINIA L 1091 CHEW ROAD WATERFORD NJ 1091 CHEW ROAD	08089 AG / 30	50,000 150,700 200,700		200,700			1	0.00 8,160.46 4,080.23
5	7101 33 QFARM	18.93 AC 18.9300 AC	3B	CHANDLER KENNETH X & VIRGINIA L 1091 CHEW ROAD WATERFORD NJ 1091 CHEW ROAD	08089 AG / 30	3,300 0 3,300		3,300			1	0.00 134.18 67.09
6	7101 34	12.31 AC 1SFB 12.3100 AC	2	MILLER JAY & HEIKE 1117 CHEW ROAD WATERFORD NJ 1117 CHEW ROAD	08089 / 30	78,300 374,500 452,800		452,800			1	0.00 18,410.85 9,205.43
7	7101 35	200X697 3.2002 AC	2	THACKSTON LEONARD F & MARIA 1135 CHEW ROAD WATERFORD NJ 1135 CHEW ROAD	08089 AG / 30	55,500 209,300 264,800		264,800			1	0.00 10,766.77 5,383.39
8	7101 36	3.845 ACRES 3.8450 AC	2	TOBLER JERRITT & MICHELLE 1143 CHEW ROAD WATERFORD NJ 1143 CHEW ROAD	08089 AG / 30	61,000 216,200 277,200		277,200			1	0.00 11,270.95 5,635.48
9	7102 1	38.33 AC 2,3 38.3300 AC	15C	STATE OF NEW JERSEY PO BOX 402 TRENTON, NJ 693 CONRAD AVENUE	08625 PD / 30	38,300 0 38,300		*Exempt*			1	0.00 0.00 0.00
10	7103 2	4.81 AC 1SF2G 1 4.8100 AC	2	ANGELINO ROBERT L 1267 OLD WHITE HORSE PIKE WATERFORD WORKS NJ 1267 OLD WHITE HORSE PIKE	08089 PV / 29	63,100 128,500 191,600		191,600			1	0.00 7,790.46 3,895.23
11	7103 3	195X350 1SBR 1.5668 AC	2	ANGELINO RAYMOND D & ELAINE 1275 OLD WHITE HORSE PIKE WATERFORD NJ 1275 OLD WHITE HORSE PIKE	08089 PV / 29	47,300 204,500 251,800		251,800			1	0.00 10,238.19 5,119.10
12	7103 4	1.21 AC 1S 5 1.2100 AC	2	ANGELINO RAYMOND & ELAINE 1275 OLD WHITE HORSE PIKE WATERFORD WORKS NJ 1283 OLD WHITE HORSE PIKE	08089 PV / 29	46,400 210,500 256,900		256,900			1	0.00 10,445.55 5,222.78
13	7103 6	0.40 AC 1SF1G .4000 AC	2	ANGELINO RAYMOND D & ELAINE 1275 OLD WHITE HORSE PIKE WATERFORD NJ 1293 OLD WHITE HORSE PIKE	08089 PV / 29	37,800 114,800 152,600		152,600			2	0.00 6,204.72 3,102.36
14	7103 7	0.101 AC ASSESS IN WINSLOW .1010 AC	1	D'ADAMO LON & DIANA 402 BATES MILL ROAD WATERFORD WORKS NJ 1295 OLD WHITE HORSE PIKE	08089 PV / 29	0 0 0		0			1	0.00 0.00 0.00
Page Totals						542,400 1,916,300	0	2,458,700				Block: 7103 Lot: 7

1	2	3	4	5	6	7	8	9	10	11		
Line	Block No Lot No. Qualification Account #	Land Dimensions Building Description Additional Lots Acreage	Prop Class	Owner's Name Address City State Property Location	Billing Code Zip Code Zoning/Tax Map Pg	Value	Exemptions Code Amount	Net Taxable Value	Deductions Code No Owners	Special Tax Codes	Num Units	Deduction Amt 2020 Tax 2021 1st
						Land Improvemnt Total						
1	7103 8.01	19X20 .0087 AC	1	LEWIS PATRICK M & EMMA JANE M 337 OLD WHITE HORSE PIKE WATERFORD NJ 1299 OLD WHITE HORSE PIKE	08089 PV / 29	0 0 0		0			1	0.00 0.00 0.00
2	7103 9	0.0115AC .0115 AC	1	BRUCOLIER LYNNE L 408 BATES MILL ROAD WATERFORD NJ 412 BATES MILL ROAD	08089 PV / 29	200 0 200		200			1	0.00 8.13 4.07
3	7103 10	0.99AC 1S-F .9900 AC	2	CORNOG DAVID 420 BATES MILL RD WATERFORD, NJ 420 BATES MILL ROAD	08089 PV / 29	45,000 138,400 183,400		183,400			1	0.00 7,457.04 3,728.52
4	7201 1	10.00 ACRES 10.0000 AC	2	KERN CHRISTOPHER C & ANNE M 781 PESTLETON ROAD WATERFORD NJ 781 PESTLETON ROAD	08089 AG /	72,500 227,900 300,400		300,400			1	0.00 12,214.26 6,107.13
5	7201 2	21.08 AC 2SF 21.0800 AC	2	MINCHAK JAMES C & KATHLEEN R 717 PESTLETON ROAD WATERFORD NJ 717 PESTLETON ROAD	08089 AG / 30	80,200 204,500 284,700		284,700			1	0.00 11,575.90 5,787.95
6	7201 3	27.07 .0000 AC	15F	KENNEDY PATRICK J 713 PESTLETON ROAD WATERFORD WORKS NJ 713 PESTLETON ROAD	08089 AG / 30	122,700 280,300 403,000		*Exempt*			1	0.00 13,430.00 6,715.00
7	7201 3 QFARM	26.7 AC 26.7000 AC	3B	KENNEDY PATRICK J 713 PESTLETON ROAD WATERFORD WORKS NJ 713 PESTLETON ROAD	08089 AG / 30	22,400 0 22,400		22,400			1	0.00 931.11 465.56
8	7201 4	7.60 AC 1SF 5 7.6000 AC	2	MOSSOP PATRICIA M PO BOX 451 WATERFORD NJ 703 PESTLETOWN ROAD	08089 AG / 30	70,000 44,300 114,300		114,300	S1 W1	1	1	500.00 4,147.44 2,073.72
9	7201 6	111X378 1FS .9632 AC	2	MOSSOP GEORGE E JR & LYNN M PO BOX 594 WATERFORD NJ 687 PESTLETOWN ROAD	08089 AG / 30	45,500 37,800 83,300		83,300			1	0.00 3,386.98 1,693.49
10	7201 8	1.0 AC 1.0000 AC	3A	SHERIDAN JAMES & BRANDI 685 PESTLETON ROAD WATERFORD NJ 685 PESTLETON ROAD	08089 AG / 30	50,000 307,300 357,300		357,300	V1	2	1	250.00 14,277.82 7,138.91
11	7201 8 QFARM	14.03 AC 14.0300 AC	3B	SHERIDAN JAMES & BRANDI 685 PESTLETON ROAD WATERFORD NJ 685 PESTLETON ROAD	08089 AG / 30	3,800 0 3,800		3,800			1	0.00 158.57 79.29
12	7201 9	1 AC 1.0000 AC	3A	KILPATRICK DALI J 675 PESTLETON ROAD WATERFORD NJ 675 PESTLETON ROAD	08089 / 30	50,000 241,900 291,900		291,900			1	0.00 11,868.65 5,934.33
13	7201 9 QFARM	14.04 ACRES 14.0400 AC	3B	KILPATRICK DALI J 675 PESTLETON ROAD WATERFORD NJ 675 PESTLETON ROAD	08089 AG / 30	5,800 0 5,800		5,800			1	0.00 239.89 119.95
14	7201 10	1.00 AC 1SF 1.0000 AC	3A	INTESSIMONI JESSE J & ERIN E 641 PESTLETOWN RD WATERFORD TWP NJ 641 PESTLETOWN ROAD	08089 AG / 30	50,000 212,200 262,200		262,200			1	0.00 10,661.05 5,330.53
Page Totals				V1 250 S1 250	W1 250	495,400 1,414,300	0	1,909,700				Block: 7201 Lot: 10

1	2	3	4	5	6	7	8	9	10	11		
Line	Block No Lot No. Qualification Account #	Land Dimensions Building Description Additional Lots Acreage	Prop Class	Owner's Name Address City State Property Location	Billing Code Zip Code Zoning/Tax Map Pg	Value	Exemptions Code Amount	Net Taxable Value	Deductions Code No Owners	Special Tax Codes	Num Units	Deduction Amt 2020 Tax 2021 1st
						Land Improvemnt Total						
1	7201 10 QFARM	10.96 AC 10.9600 AC	3B	INTESSIMONI JESSE JOHN & ERIN ELIZA 641 PESTLETOWN ROAD WATERFORD NJ 641 PESTLETOWN ROAD	08089 AG / 30	9,400 0 9,400		9,400			1	0.00 390.34 195.17
2	7201 11	10.03 AC 10.0300 AC	3B	INTESSIMONI FRANK A JR & N & F III 172 PUMP BRANCH RD WATERFORD TWP NJ PESTLETOWN ROAD	08089 AG / 30	56,000 0 56,000		56,000			1	0.00 2,276.96 1,138.48
3	7201 12	4.12AC 4.1200 AC	15C	NJ DEPT ENVIRONMENTAL PROTECTION 401 EAST STATE STREET TRENTON NJ 639 PESTLETOWN ROAD	08625 AG / 30	10,300 0 10,300		*Exempt*			1	0.00 0.00 0.00
4	7201 13	2.44 AC 2.4400 AC	15C	WATERFORD MEMORIAL PARK PESTLETOWN RD WATERFORD NJ 629 PESTLETOWN ROAD	08089 AG / 30	57,200 0 57,200		*Exempt*			1	0.00 0.00 0.00
5	7201 14	5.375 AC 1SF 5.3750 AC	4A	PETRUZZI JOSEPH JR & DOROTHY PO BOX 1062 WATERFORD NJ 619 PESTLETOWN ROAD	08089 AG / 30	70,900 159,200 230,100		230,100	W1 1		1	250.00 9,105.87 4,552.94
6	7201 15	1.104 AC 1.1040 AC	2	PETRUZZI JOSEPH A III 595 PESTLETOWN ROAD WATERFORD NJ 595 PESTLETOWN ROAD	08089 AG / 30	50,400 171,200 221,600		221,600	D1 1		1	250.00 8,760.26 4,380.13
7	7201 16	1.97AC RB 1.9700 AC	2	FIORAVANTI PETER 593 PESTLETOWN ROAD WATERFORD NJ 593 PESTLETOWN ROAD	08089 AG / 30	44,000 152,200 196,200		196,200			1	0.00 7,977.49 3,988.75
8	7201 17	1.42AC RB 1.4200 AC	2	IANNACO JOSEPH F & GAIL P 568 PESTLETOWN ROAD WATERFORD NJ 591 PESTLETOWN ROAD	08089 AG / 30	49,500 133,200 182,700		182,700			1	0.00 7,428.58 3,714.29
9	7201 18	630X172 IRR 1SF .0000 AC	4A	WAGON WHEEL GUNNING CLUB 589 PESTLETOWN ROAD WATERFORD NJ 589 PESTLETOWN ROAD	08089 AG / 30	24,600 37,400 62,000		62,000			1	0.00 2,520.92 1,260.46
10	7201 19	1.00 AC 2SF1G 1.0000 AC	3A	DEPASQUALE WILLIAM J JR & LOIS JEAN 1 DEPASQUALE ESTATE DR WATERFORD NJ 623 CURRY AVENUE	08089 AG / 30	50,000 115,300 165,300		165,300			1	0.00 6,721.10 3,360.55
11	7201 19 QFARM	43.98 AC 43.9800 AC	3B	DEPASQUALE WILLIAM J JR & LOIS JEAN 1 DEPASQUALE ESTATE DR WATERFORD NJ 623 CURRY AVENUE	08089 AG / 30	28,400 0 28,400		28,400			1	0.00 1,183.21 591.61
12	7201 21	92.63 AC 20 92.6300 AC	15C	STATE OF NEW JERSEY PO BOX 402 TRENTON, NJ 716 CONRAD AVENUE	08625 PD / 30	92,600 0 92,600		*Exempt*			1	0.00 0.00 0.00
13	7201 22	16.71 AC 2S/B 16.7100 AC	2	MARESSA JOSEPH A 1171 CHEW ROAD WATERFORD NJ 1171 CHEW ROAD	08089 AG / 30	79,800 352,700 432,500		432,500			1	0.00 17,585.45 8,792.73
14	7201 23	15.16 AC 2SF 15.1600 AC	2	MARESSA JOSEPH A JR 1175 CHEW ROAD WATERFORD, NJ 1175 CHEW ROAD	08089 AG / 30	76,600 344,100 420,700		420,700			1	0.00 17,105.66 8,552.83
Page Totals				D1 250 W1 250		539,600 1,465,300	0	2,004,900				Block: 7201 Lot: 23

1	2	3	4	5	6	7	8	9	10	11		
Line	Block No Lot No. Qualification Account #	Land Dimensions Building Description Additional Lots Acreage	Prop Class	Owner's Name Address City State Property Location	Billing Code Zip Code Zoning/Tax Map Pg	Value	Exemptions Code Amount	Net Taxable Value	Deductions Code No Owners	Special Tax Codes	Num Units	Deduction Amt 2020 Tax 2021 1st
						Land Improvemnt Total						
1	7201 24	250X472 2SF 2.7089 AC	2	BAXTER KEVIN J & MARY M 1197 CHEW RD WATERFORD NJ 1197 CHEW ROAD	08089 AG / 30	52,700 86,400 139,100		139,100			1	0.00 5,655.81 2,827.91
2	7201 25	1.00 AC 1SF1G 1.0000 AC	3A	MARANO ROBERT J & MARIE PO BOX 703 WATERFORD NJ 1217 CHEW ROAD	08089 AG / 30	50,000 217,500 267,500		267,500			1	0.00 10,876.55 5,438.28
3	7201 25 QFARM	20.57 ACRES 20.5700 AC	3B	MARANO ROBERT & MARIE PO BOX 703 WATERFORD NJ 1217 CHEW ROAD	08089 AG / 30	17,700 0 17,700		17,700			1	0.00 735.95 367.98
4	7201 26	7.77 AC 7.7700 AC	2	MACAULEY GEORGE H & DENEEN S 1235 CHEW ROAD WATERFORD, NJ 1235 CHEW ROAD	08089 AG / 30	66,900 367,500 434,400		434,400			1	0.00 17,662.70 8,831.35
5	7201 27	11.75 AC 11.7500 AC	2	CUTTS GLENN AND SUZANNE 1249 CHEW ROAD WATERFORD NJ 1249 CHEW ROAD	08089 AG /	76,900 219,200 296,100		296,100			1	0.00 12,039.43 6,019.72
6	7202 1	60.69 AC 60.6900 AC	15C	STATE OF NEW JERSEY PO BOX 402 TRENTON, NJ 664 CURRY AVENUE	08625 PD / 30	60,700 0 60,700		*Exempt*			1	0.00 0.00 0.00
7	7301 1	0.710AC .7100 AC	1	CARBONARA N D C/O CARBONARA D S 2 HAMPSHIRE COURT MARLTON NJ 646 AUTUMN CREST DRIVE	08053 AG / 30	1,900 0 1,900		1,900			1	0.00 77.25 38.63
8	7301 2	0.7913AC .7913 AC	1	CARBONARA N D C/O CARBONARA D S 2 HAMPSHIRE COURT MARLTON NJ 644 AUTUMN CREST DRIVE	08053 AG / 30	1,900 0 1,900		1,900			1	0.00 77.25 38.63
9	7301 3	0.6717AC .6717 AC	1	CARBONARA N D C/O CARBONARA D S 2 HAMPSHIRE COURT MARLTON NJ 642 AUTUMN CREST DRIVE	08053 AG / 30	1,300 0 1,300		1,300			1	0.00 52.86 26.43
10	7301 4	120X200 .5510 AC	1	CARBONARA N D C/O CARBONARA D S 2 HAMPSHIRE COURT MARLTON NJ 640 AUTUMN CREST DRIVE	08053 AG / 30	1,900 0 1,900		1,900			1	0.00 77.25 38.63
11	7301 5	149X180 .6157 AC	1	UNITED JERSEY BANK C/O BOA-BURR WOL 1355 WINDWARD CONCRS S200 ALPHARETTA GA 638 AUTUMN CREST DRIVE	30005 AG / 30	1,900 0 1,900		1,900			1	0.00 77.25 38.63
12	7301 6	125X200 .5739 AC	2	GULDIN LEE C 668 AUTUMN CREST DRIVE WATERFORD TWP NJ 668 AUTUMN CREST DRIVE	08089 AG / 30	47,500 124,900 172,400		172,400			1	0.00 7,009.78 3,504.89
13	7301 7	100X200 .4591 AC	2	BECK STEVEN M JR 666 AUTUMN CREST DRIVE WATERFORD WORKS NJ 666 AUTUMN CREST DRIVE	08089 AG / 30	45,000 159,500 204,500		204,500			1	0.00 8,314.98 4,157.49
14	7301 8	100X200 .4591 AC	2	BARRANGER RANDAL & DANIELLE 664 AUTUMN CREST DRIVE WATERFORD WORKS NJ 664 AUTUMN CREST DRIVE	08089 AG / 30	45,000 118,900 163,900		163,900			1	0.00 6,664.17 3,332.09
Page Totals						410,600 1,293,900	0	1,704,500				Block: 7301 Lot: 8

1	2	3	4	5	6	7	8	9	10	11		
Line	Block No Lot No. Qualification Account #	Land Dimensions Building Description Additional Lots Acreage	Prop Class	Owner's Name Address City State Property Location	Billing Code Zip Code Zoning/Tax Map Pg	Value	Exemptions Code Amount	Net Taxable Value	Deductions Code No Owners	Special Tax Codes	Num Units	Deduction Amt 2020 Tax 2021 1st
						Land Improvemnt Total						
1	7301 9	100X200 .4591 AC	2	KARL FREDERICK A & MARY ELIZABETH 662 AUTUMN CREST DRIVE WATERFORD NJ 662 AUTUMN CREST DRIVE	08089 AG / 30	45,000 149,000 194,000		194,000	V1 2		1	250.00 7,638.04 3,819.02
2	7301 10	100X200 .4591 AC	2	MCNALLY JOSEPH P & EILEEN M 660 AUTUMN CREST DRIVE WATERFORD NJ 660 AUTUMN CREST DRIVE	08089 AG / 30	45,000 136,600 181,600		181,600			1	0.00 7,383.86 3,691.93
3	7301 11	100X200 .4591 AC	2	HAAS STEVEN P & MARY ANN I 658 AUTUMN CREST DRIVE WATERFORD NJ 658 AUTUMN CREST DRIVE	08089 AG / 30	45,000 150,100 195,100		195,100			1	0.00 7,932.77 3,966.39
4	7301 12	100X200 .4591 AC	2	MULLEN GERARD J & KIMBERLEY A 656 AUTUMN CREST DRIVE WATERFORD NJ 656 AUTUMN CREST DRIVE	08089 AG / 30	45,000 133,800 178,800		178,800			1	0.00 7,270.01 3,635.01
5	7301 13	100X200 .4591 AC	2	MANGOLD MELISSA J 654 AUTUMN CREST DRIVE WATERFORD NJ 654 AUTUMN CREST DRIVE	08089 AG / 30	45,000 108,300 153,300		153,300			1	0.00 6,233.18 3,116.59
6	7301 14	105X200 .4821 AC	2	HUSTER JOSEPH T & FANZ BONNIE L 652 AUTUMN CREST DRIVE WATERFORD NJ 652 AUTUMN CREST DRIVE	08089 AG / 30	45,300 153,300 198,600		198,600			1	0.00 8,075.08 4,037.54
7	7301 15	130X215 .6416 AC	2	RAVENSTAHL JOHN & DEBORAH A 650 AUTUMN CREST DRIVE WATERFORD WORKS NJ 650 AUTUMN CREST DRIVE	08089 AG / 30	46,900 130,200 177,100		177,100			1	0.00 7,200.89 3,600.45
8	7301 16	0.6126AC .6126 AC	1	CARBONARA N D C/O CARBONARA D S 2 HAMPSHIRE COURT MARLTON NJ 648 AUTUMN CREST DRIVE	08053 AG / 30	1,900 0 1,900		1,900			1	0.00 77.25 38.63
9	7302 1	102X200 .4683 AC	2	HOPELY DARRIN P & NICOLE R 643 AUTUMN CREST DRIVE WATERFORD NJ 643 AUTUMN CREST DRIVE	08089 AG / 30	46,300 140,400 186,700		186,700			1	0.00 7,591.22 3,795.61
10	7302 2	102X200 .4683 AC	2	SMITH CAROLE A 641 AUTUMN CREST DRIVE WATERFORD NJ 641 AUTUMN CREST DRIVE	08089 AG / 30	46,700 130,500 177,200		177,200			1	0.00 7,204.95 3,602.48
11	7302 3	104.9X180 1S-F-1AG .4335 AC	2	BATTA GARY E JR & CHANT LISA M 619 HUNTERS LANE WATERFORD NJ 619 HUNTERS LANE	08089 AG / 30	45,700 91,800 137,500		137,500			1	0.00 5,590.75 2,795.38
12	7302 4	0.5183AC 2S-F .5183 AC	2	MILLER HOWARD A IV & MICHELE M 617 HUNTERS LANE WATERFORD NJ 617 HUNTERS LANE	08089 AG / 30	46,500 102,400 148,900		148,900			1	0.00 6,054.27 3,027.14
13	7302 5	0.4591AC .4591 AC	2	BONGIORNO STEVEN M & DANIELLE J 3963 MAPLE AVE STE 190 DALLAS, TX 615 HUNTERS LANE	75219 AG / 30	44,900 170,600 215,500		215,500			1	0.00 8,762.23 4,381.12
14	7302 6	100X200 .4591 AC	2	GATTONI MELISSA J 613 HUNTER LANE WATERFORD NJ 613 HUNTERS LANE	08089 AG / 30	45,000 117,400 162,400		162,400			1	0.00 6,603.18 3,301.59
Page Totals				V1 250		594,200 1,714,400	0	2,308,600				Block: 7302 Lot: 6

1	2	3	4	5	6	7	8	9	10	11		
Line	Block No Lot No. Qualification Account #	Land Dimensions Building Description Additional Lots Acreage	Prop Class	Owner's Name Address City State Property Location	Billing Code Zip Code Zoning/Tax Map Pg	Value	Exemptions Code Amount	Net Taxable Value	Deductions Code No Owners	Special Tax Codes	Num Units	Deduction Amt 2020 Tax 2021 1st
						Land Improvemnt Total						
1	7302 7	100X200 1S-F .4591 AC	2	MCALÉER DANIEL R 611 HUNTERS LANE WATERFORD NJ 611 HUNTERS LANE	08089 AG / 30	45,000 118,800 163,800		163,800			1	0.00 6,660.11 3,330.06
2	7302 8	100X200 2S-F-2AG .4591 AC	2	KANE JOSEPH J JR & SMITH JENNIFE 609 HUNTERS LANE WATERFORD NJ 609 HUNTERS LANE	08089 AG / 30	45,000 142,000 187,000		187,000			1	0.00 7,603.42 3,801.71
3	7302 9	100X200 1S-F-1AG .4591 AC	2	DAVIS RONALD G & LISA L 607 HUNTERS LANE WATERFORD WORKS NJ 607 HUNTERS LANE	08089 AG / 30	45,000 124,700 169,700		169,700			1	0.00 6,900.00 3,450.00
4	7302 10	100X200 1S-F-2AG .4591 AC	2	DORGAN MICHAEL R 605 HUNTERS LANE WATERFORD WORKS NJ 605 HUNTERS LANE	08089 AG / 30	45,000 124,000 169,000		169,000			1	0.00 6,871.54 3,435.77
5	7302 11	100X200 1S-F1AG .4591 AC	2	BARRETT PATRICIA A 603 HUNTERS LANE WATERFORD NJ 603 HUNTERS LANE	08089 AG / 30	45,000 127,600 172,600		172,600			1	0.00 7,017.92 3,508.96
6	7302 12	135X170 1S-F-1AG .5269 AC	2	HEALEY WILLIAM J & NANCY P 669 CURRY AVENUE WATERFORD NJ 669 CURRY AVENUE	08089 AG / 30	47,400 122,300 169,700		169,700			1	0.00 6,900.00 3,450.00
7	7302 13	130X170 2S-F-1AG .5073 AC	2	PELLY CAROLYN J 663 CURRY AVE PO BOX 35 WATERFORD NJ 663 CURRY AVENUE	08089 AG / 30	46,900 90,600 137,500		137,500			1	0.00 5,590.75 2,795.38
8	7302 14	135X170 1S-F .5269 AC	2	PELLY WILLIAM J & CUNNINGHAM GAIL M 657 CURRY AVENUE WATERFORD NJ 657 CURRY AVENUE	08089 AG / 30	47,400 120,200 167,600		167,600			1	0.00 6,814.62 3,407.31
9	7302 15	100X200 .4591 AC	2	GREGAL ROBERT C JR 659 AUTUMN CREST DR WATERFORD NJ 659 AUTUMN CREST DRIVE	08089 AG / 30	45,000 128,000 173,000		173,000			1	0.00 7,034.18 3,517.09
10	7302 16	100X200 .4591 AC	2	BEKISZ JOHN F & KIMBERLY A 657 AUTUMN CREST DRIVE WATERFORD NJ 657 AUTUMN CREST DRIVE	08089 AG / 30	45,000 121,700 166,700		166,700			1	0.00 6,778.02 3,389.01
11	7302 17	100X200 .4591 AC	2	YOUNG DOUGLAS C & CAROL L 655 AUTUMN CREST DRIVE WATERFORD NJ 655 AUTUMN CREST DRIVE	08089 AG / 30	45,000 113,700 158,700		158,700			1	0.00 6,452.74 3,226.37
12	7302 18	100X200 .4591 AC	2	GROVES CHARLES L & VORRATH, NANCY 653 AUTUMN CREST DRIVE WATERFORD NJ 653 AUTUMN CREST DRIVE	08089 AG / 30	45,000 114,300 159,300		159,300			1	0.00 6,477.14 3,238.57
13	7302 19	100X200 .4591 AC	2	MONROE WILLIAM A JR & HENDRICKS S N 651 AUTUMN CREST DRIVE WATERFORD NJ 651 AUTUMN CREST DRIVE	08089 AG / 30	45,000 139,700 184,700		184,700			1	0.00 7,509.90 3,754.95
14	7302 20	100X200 .4591 AC	2	STENGEL KELLY & HARE, SCOTT 649 AUTUMN CREST DRIVE WATERFORD WORKS NJ 649 AUTUMN CREST DRIVE	08089 AG / 30	45,000 174,400 219,400		219,400			1	0.00 8,920.80 4,460.40
Page Totals						636,700 1,762,000	0	2,398,700				Block: 7302 Lot: 20

1	2	3	4	5	6	7	8	9	10	11		
Line	Block No Lot No. Qualification Account #	Land Dimensions Building Description Additional Lots Acreage	Prop Class	Owner's Name Address City State Property Location	Billing Code Zip Code Zoning/Tax Map Pg	Value	Exemptions Code Amount	Net Taxable Value	Deductions Code No Owners	Special Tax Codes	Num Units	Deduction Amt 2020 Tax 2021 1st
						Land Improvemnt Total						
1	7302 21	100X200 .4591 AC	2	LITCHKO CRAIG & KAREN 647 AUTUMN CREST DRIVE WATERFORD NJ 647 AUTUMN CREST DRIVE	08089 AG / 30	45,100 137,300 182,400		182,400			1	0.00 7,416.38 3,708.19
2	7302 22	107X200 .4913 AC	2	CASSADY, ALLAN & AMELIA 645 AUTUMN CREST DR WATERFORD WORKS NJ 645 AUTUMN CREST DRIVE	08089 AG / 30	46,600 132,800 179,400		179,400			1	0.00 7,294.40 3,647.20
3	7303 1	109.7X200 1S-F-2G .5037 AC	2	VANT WILLIAM T & CHRISTINE K 637 AUTUMN CREST DRIVE WATERFORD NJ 637 AUTUMN CREST DRIVE	08089 AG / 30	45,400 113,400 158,800		158,800			1	0.00 6,456.81 3,228.41
4	7303 2	100X200 .4591 AC	2	MTGLQ INVESTORS LP 15480 LAGUNA CANYON #100 IRVINE CA 635 AUTUMN CREST DRIVE	92618 AG / 30	45,000 118,600 163,600		163,600			1	0.00 6,651.98 3,325.99
5	7303 3	0.6256AC 1S-F .6256 AC	2	MCANANY ANNETTE & BRIAN 633 AUTUMN CREST DR WATERFORD NJ 633 AUTUMN CREST DRIVE	08089 AG / 30	46,500 90,600 137,100		137,100			1	0.00 5,574.49 2,787.25
6	7303 4	0.5772AC 1S-F .5772 AC	2	GALLAGHER RICHARD M & GREEN R C 627 AUTUMN CREST DRIVE WATERFORD NJ 627 AUTUMN CREST DRIVE	08089 AG / 30	47,900 80,300 128,200		128,200			1	0.00 5,212.61 2,606.31
7	7303 5	100X200 .4591 AC	2	ALLEN JESSICA R & SCHAUB DAVID J & 623 AUTUMN CREST DR WATERFORD, NJ 623 AUTUMN CREST DRIVE	08089 AG / 30	45,000 143,400 188,400		188,400			1	0.00 7,660.34 3,830.17
8	7303 6	0.5459AC .5459 AC	2	RIVERA AMANDA CATHERINE & ALEX 619 AUTUMN CREST DR WATERFORD NJ 619 AUTUMN CREST DRIVE	08089 AG / 30	45,800 109,000 154,800		154,800			1	0.00 6,294.17 3,147.09
9	7303 7	0.5606AC 1S-F-2DG .5606 AC	2	WEIHE LISA M 679 PILGRIM WAY WATERFORD WORKS NJ 679 PILGRIM WAY	08089 AG / 30	50,500 122,700 173,200		173,200			1	0.00 7,042.31 3,521.16
10	7303 8	100X213 .4890 AC	2	US BANK TRUST NA % RESICAP 3701 REGENT BLVD ST 200 IRVING, TX 675 PILGRIM WAY	75063 AG / 30	45,000 152,000 197,000		197,000			1	0.00 8,010.02 4,005.01
11	7303 9	109.75X208 .5241 AC	2	ROBEY AMANDA L 671 PILGRIM WAY WATERFORD WORKS NJ 671 PILGRIM WAY	08089 AG / 30	45,000 167,500 212,500		212,500			1	0.00 8,640.25 4,320.13
12	7304 2	105X200 1S-F 1 .4821 AC	2	DELUCCA VINCENT & JEAN M 636 AUTUMN CREST DRIVE WATERFORD NJ 636 AUTUMN CREST DRIVE	08089 AG / 30	45,000 117,400 162,400		162,400			1	0.00 6,603.18 3,301.59
13	7304 3	156X200 IRR 1 .0000 AC	2	BRZDEK MICHAEL E 634 AUTUMN CREST DRIVE WATERFORD NJ 634 AUTUMN CREST DRIVE	08089 AG / 30	50,300 133,900 184,200		184,200			1	0.00 7,489.57 3,744.79
14	7304 4	177 X221 IRR .0000 AC	2	LISNYL PAUL & MULLEN DANIELLE 632 AUTUMN CREST DRIVE WATERFORD WORKS NJ 632 AUTUMN CREST DRIVE	08089 AG / 30	48,700 181,800 230,500		230,500			1	0.00 9,372.13 4,686.07
Page Totals						651,800 1,800,700	0	2,452,500				Block: 7304 Lot: 4

1	2	3	4	5	6	7	8	9	10	11		
Line	Block No Lot No. Qualification Account #	Land Dimensions Building Description Additional Lots Acreage	Prop Class	Owner's Name Address City State Property Location	Billing Code Zip Code Zoning/Tax Map Pg	Value	Exemptions Code Amount	Net Taxable Value	Deductions Code No Owners	Special Tax Codes	Num Units	Deduction Amt 2020 Tax 2021 1st
						Land Improvemnt Total						
1	7304 5	0.9247AC .9247 AC	2	PACELLA JOHN M 630 AUTUMN CREST DRIVE WATERFORD NJ 630 AUTUMN CREST DRIVE	08089 AG / 30	48,800 122,100 170,900		170,900			1	0.00 6,948.79 3,474.40
2	7304 6	0.6093AC 1S-F-2AG .6093 AC	2	SIMONE ANTHONY & PATRICIA 628 AUTUMN CREST DRIVE WATERFORD NJ 628 AUTUMN CREST DRIVE	08089 AG / 30	48,900 117,900 166,800		166,800			1	0.00 6,782.09 3,391.05
3	7304 7	0.5900AC .5900 AC	2	GELONE PETER N 626 AUTUMN CREST DRIVE WATERFORD NJ 626 AUTUMN CREST DRIVE	08089 AG / 30	46,600 123,300 169,900		169,900			1	0.00 6,908.13 3,454.07
4	7304 8	100X200 .4591 AC	2	LAUTE WILLIAM F JR & JENNIFER 622 AUTUMN CREST DRIVE WATERFORD NJ 624 AUTUMN CREST DRIVE	08089 AG / 30	38,300 8,700 47,000		47,000			1	0.00 1,911.02 955.51
5	7304 9	100X200 .4591 AC	2	LAUTE WILLIAM F JR & JENNIFER 622 AUTUMN CREST DRIVE WATERFORD NJ 622 AUTUMN CREST DRIVE	08089 AG / 30	45,000 130,200 175,200		175,200	V1 2		1	250.00 6,873.63 3,436.82
6	7304 10	100X200 .4591 AC	2	BERLING STEPHEN S & MARLA K 620 AUTUMN CREST DRIVE WATERFORD NJ 620 AUTUMN CREST DRIVE	08089 AG / 30	45,000 99,400 144,400		144,400	V1 2		1	250.00 5,621.30 2,810.65
7	7304 11	100X200 .4591 AC	2	PELUSE ROBERT & JUDITH B - TRUSTEES 618 AUTUMN CREST DRIVE WATERFORD WORKS NJ 618 AUTUMN CREST DRIVE	08089 AG / 30	45,000 131,800 176,800		176,800			1	0.00 7,188.69 3,594.35
8	7304 12	100X200 .4591 AC	2	LIEBERMAN ALAN T & DOROTHY M 616 AUTUMN CREST DRIVE WATERFORD NJ 616 AUTUMN CREST DRIVE	08089 AG / 30	45,000 114,400 159,400		159,400			1	0.00 6,481.20 3,240.60
9	7304 13	100X200 1S-F-1AG .4591 AC	2	GRIFFIN JEFFREY SR & MARIE J 414 REESE RIDGE ROAD MUNCY VALLEY, PA 614 AUTUMN CREST DRIVE	17758 AG / 30	45,000 126,600 171,600		171,600			1	0.00 6,977.26 3,488.63
10	7304 14	100X200 .4591 AC	2	HENHAFFER JOSEPH PAUL & DONNA MAE 612 AUTUMN CREST DRIVE WATERFORD NJ 612 AUTUMN CREST DRIVE	08089 AG / 30	45,000 128,500 173,500		173,500			1	0.00 7,054.51 3,527.26
11	7304 15	100X200 .4591 AC	2	FILER JAMES W JR & KELLY D 610 AUTUMN CREST DRIVE WATERFORD NJ 610 AUTUMN CREST DRIVE	08089 AG / 30	45,000 138,300 183,300		183,300			1	0.00 7,452.98 3,726.49
12	7304 16	100X200 .4591 AC	2	TAIT SHANE J & BARNES MICHELE 608 AUTUMN CREST DRIVE WATERFORD NJ 608 AUTUMN CREST DRIVE	08089 AG / 30	45,000 120,800 165,800		165,800			1	0.00 6,741.43 3,370.72
13	7304 17	100X200 2S-F-1AG .4591 AC	2	SOMMER WILLIAM F & SUSAN W 606 AUTUMN CREST DRIVE WATERFORD NJ 606 AUTUMN CREST DRIVE	08089 AG / 30	45,000 124,400 169,400		169,400			1	0.00 6,887.80 3,443.90
14	7304 18	100X200 2S-F-1AG .4591 AC	2	SHULMAN ERIC A 604 AUTUMN CREST DRIVE WATERFORD, NJ 604 AUTUMN CREST DRIVE	08089 AG / 30	45,000 122,700 167,700		167,700			1	0.00 6,818.68 3,409.34
Page Totals				V2 500		632,600 1,609,100	0	2,241,700				Block: 7304 Lot: 18

1	2	3	4	5	6	7	8	9	10	11		
Line	Block No Lot No. Qualification Account #	Land Dimensions Building Description Additional Lots Acreage	Prop Class	Owner's Name Address City State Property Location	Billing Code Zip Code Zoning/Tax Map Pg	Value	Exemptions Code Amount	Net Taxable Value	Deductions Code No Owners	Special Tax Codes	Num Units	Deduction Amt 2020 Tax 2021 1st
						Land Improvemnt Total						
1	7304 19	100X200 .4591 AC	2	DEVECCHIO DREW & DENISE F 602 AUTUMN CREST DRIVE WATERFORD NJ 602 AUTUMN CREST DRIVE	08089 AG / 31	45,000 91,500 136,500		136,500			1	0.00 5,550.09 2,775.05
2	7304 20	100X200 1S-F-1AG .4591 AC	2	BRUNGES ROBERT H III 600 AUTUMN CREST DRIVE WATERFORD NJ 600 AUTUMN CREST DRIVE	08089 AG / 31	45,000 137,100 182,100		182,100			1	0.00 7,404.19 3,702.10
3	7304 21	0.9506AC .9506 AC	2	BURNS WILLIAM E & JUDITH A 729 CURRY AVENUE WATERFORD WORKS NJ 729 CURRY AVENUE	08089 AG / 30	57,000 163,700 220,700		220,700	V1 2		1	250.00 8,723.66 4,361.83
4	7305 1	0.7360AC 1S-F-1AG .7360 AC	2	SEELEY CHRISTOPHER R & ROXANNE M 610 HARVEST LANE WATERFORD NJ 610 HARVEST LANE	08089 AG / 30	52,200 152,200 204,400		204,400			1	0.00 8,310.90 4,155.45
5	7305 2	0.5221AC .5221 AC	2	ANISI CHARLES & CAROL L 615 AUTUMN CREST DRIVE WATERFORD NJ 615 AUTUMN CREST DRIVE	08089 AG / 30	46,500 113,900 160,400		160,400			1	0.00 6,521.86 3,260.93
6	7305 3	3.98 AC 1S.F 3.9800 AC	2	MILLER JOHN JR & BRANDI LYNN 609 AUTUMN CREST DR WATERFORD TWP NJ 609 AUTUMN CREST DRIVE	08089 AG / 30	64,900 150,500 215,400		215,400			1	0.00 8,758.16 4,379.08
7	7305 4	0.8696AC 1.5 S-F-1AG .8696 AC	2	GERGLER EDWARD C & SANDRA M 719 CURRY AVENUE WATERFORD NJ 719 CURRY AVENUE	08089 AG / 30	53,200 136,200 189,400		189,400			1	0.00 7,701.00 3,850.50
8	7305 5	120X180 .4959 AC	2	SMITH ROBERT SCOTT & DOROTHY ANN 715 CURRY AVENUE WATERFORD NJ 715 CURRY AVENUE	08089 AG / 31	46,300 119,200 165,500		165,500			1	0.00 6,729.23 3,364.62
9	7305 6	120X180 .4959 AC	2	ASHCROFT MATTHEW K & CATHERINE T 709 CURRY AVENUE WATERFORD NJ 709 CURRY AVENUE	08089 AG / 30	46,300 129,800 176,100		176,100			1	0.00 7,160.23 3,580.12
10	7305 7	120X180 .4959 AC	2	KEENAN JAMES E 705 CURRY AVENUE WATERFORD NJ 705 CURRY AVENUE	08089 AG / 30	46,300 111,700 158,000		158,000	V1 S1	1	1	500.00 5,924.28 2,962.14
11	7305 8	120X180 .4959 AC	2	US BANK TRUST NA % RESICAP 3701 REGENT BLVD ST 200 IRVING, TX 699 CURRY AVENUE	75063 AG / 31	46,300 131,700 178,000		178,000			1	0.00 7,237.48 3,618.74
12	7305 9	0.5366AC .5366 AC	2	MATEJKOVIC DAVID & KAY 693 CURRY AVENUE WATERFORD NJ 693 CURRY AVENUE	08089 AG / 31	47,300 117,000 164,300		164,300			1	0.00 6,680.44 3,340.22
13	7305 10	100X200 1S-F .4591 AC	2	IANNACO JEANNE 591 PESTLETOWN RD WATERFORD WORKS NJ 600 HARVEST LANE	08089 AG / 30	45,000 118,600 163,600		163,600			1	0.00 6,651.98 3,325.99
14	7305 11	100X200 1S-F .4591 AC	2	WOOD WALTER JR. 602 HARVEST LANE WATERFORD NJ 602 HARVEST LANE	08089 AG / 31	45,000 109,600 154,600		154,600	V1 S1	1	1	500.00 5,786.04 2,893.02
Page Totals				V3 750 S2 500		686,300 1,782,700	0	2,469,000				Block: 7305 Lot: 11

1	2	3	4	5	6	7	8	9	10	11		
Line	Block No Lot No. Qualification Account #	Land Dimensions Building Description Additional Lots Acreage	Prop Class	Owner's Name Address City State Property Location	Billing Code Zip Code Zoning/Tax Map Pg	Value	Exemptions Code Amount	Net Taxable Value	Deductions Code No Owners	Special Tax Codes	Num Units	Deduction Amt 2020 Tax 2021 1st
						Land Improvemnt Total						
1	7305 12	100X200 1S-F-1AG .4591 AC	2	ROULEAU JOHN R & DIANE 604 HARVEST LANE WATERFORD NJ 604 HARVEST LANE	08089 AG / 30	45,000 141,000 186,000		186,000			1	0.00 7,562.76 3,781.38
2	7305 13	100X200 1S-F .4591 AC	2	ELLIS ERIN & SCOTT 606 HARVEST LANE WATERFORD WORKS NJ 606 HARVEST LANE	08089 AG / 30	45,000 137,100 182,100		182,100			1	0.00 7,404.19 3,702.10
3	7306 1	130X200 1S-F .5969 AC	2	DOUGHTY DAVID C 610 HUNTERS LANE WATERFORD NJ 610 HUNTERS LANE	08089 AG / 30	48,000 130,200 178,200		178,200			1	0.00 7,245.61 3,622.81
4	7306 2	130X200 1S-F .5969 AC	2	MITCHELL DAVID M & BOLLERO LILIAN D 613 HARVEST LANE WATERFORD WORKS N J 613 HARVEST LANE	08089 AG / 30	48,000 117,200 165,200		165,200			1	0.00 6,717.03 3,358.52
5	7306 3	100X200 1SF1G .4591 AC	2	REESE JOSHUA E & FIEGER BRITTNEY R 611 HARVEST LANE WATERFORD NJ 611 HARVEST LANE	08089 AG / 30	45,000 123,500 168,500		168,500			1	0.00 6,851.21 3,425.61
6	7306 4	100X200 1S-F-1AG .4591 AC	2	RHODE JOHN J III & KATHY R 609 HARVEST LANE WATERFORD NJ 609 HARVEST LANE	08089 AG / 30	45,000 116,600 161,600		161,600			1	0.00 6,570.66 3,285.33
7	7306 5	100X200 1S-F-1AG .4591 AC	2	PEREIRA MATTHEW & ANGELA N 607 HARVEST LANE WATERFORD WORKS NJ 607 HARVEST LANE	08089 AG / 30	45,000 125,600 170,600		170,600			1	0.00 6,936.60 3,468.30
8	7306 6	100X200 1S-F-1AG .4591 AC	2	FREY ROBERT F & DIANA H 605 HARVEST LANE WATERFORD NJ 605 HARVEST LANE	08089 AG / 30	45,000 116,600 161,600		161,600	V1 2		1	250.00 6,320.66 3,160.33
9	7306 7	100X200 1S-F-1AG .4591 AC	2	CUNNINGHAM KIMBERLY L 603 HARVEST LANE WATERFORD NJ 603 HARVEST LANE	08089 AG / 30	45,000 93,200 138,200		138,200			1	0.00 5,619.21 2,809.61
10	7306 8	130X200 1S-F-1AG .5969 AC	2	PLUCK GEORGE E JR & CONSTANCE D 599 HARVEST LANE WATERFORD NJ 599 HARVEST LANE	08089 AG / 31	48,000 115,200 163,200		163,200			1	0.00 6,635.71 3,317.86
11	7306 9	130X200 1S-F-1AG .5969 AC	2	GRIFFIN JEFFREY SR & MARIE J & BOYD 414 REESE RIDGE ROAD MUNCY VALLEY, PA 598 HUNTERS LANE	17758 AG / 30	48,000 119,300 167,300		167,300			1	0.00 6,802.42 3,401.21
12	7306 10	100X200 1S-F .4591 AC	2	OBELDOBEL JAMES G & ANN C 600 HUNTERS LANE WATERFORD NJ 600 HUNTERS LANE	08089 AG / 30	45,000 91,400 136,400		136,400			1	0.00 5,546.02 2,773.01
13	7306 11	100X200 1S-F .4591 AC	2	BATES STEVEN M 602 HUNTERS LANE WATERFORD WORKS NJ 602 HUNTERS LANE	08089 AG / 30	45,000 122,900 167,900		167,900			1	0.00 6,826.81 3,413.41
14	7306 12	100X200 1S-F .4591 AC	2	CLARKE CHAD C & DAWN M 604 HUNTERS LANE WATERFORD, NJ 604 HUNTERS LANE	08089 AG / 30	45,000 149,300 194,300		194,300			1	0.00 7,900.24 3,950.12
Page Totals				V1 250		642,000 1,699,100	0	2,341,100				Block: 7306 Lot: 12

1	2	3	4	5	6	7	8	9	10	11		
Line	Block No Lot No. Qualification Account #	Land Dimensions Building Description Additional Lots Acreage	Prop Class	Owner's Name Address City State Property Location	Billing Code Zip Code Zoning/Tax Map Pg	Value	Exemptions Code Amount	Net Taxable Value	Deductions Code No Owners	Special Tax Codes	Num Units	Deduction Amt 2020 Tax 2021 1st
						Land Improvemnt Total						
1	7306 13	100X200 1S-F-1AG .4591 AC	2	DALY JEFFREY & CATHERINE 606 HUNTERS LANE WATERFORD WORKS NJ 606 HUNTERS LANE	08089 AG / 30	45,000 134,300 179,300		179,300			1	0.00 7,290.34 3,645.17
2	7306 14	100X200 1S-F-2AG .4591 AC	2	NOVICKI FRANK A JR & PEGGY E PO BOX 190 ATCO, NJ 608 HUNTERS LANE	08004 AG / 30	45,000 127,000 172,000		172,000			1	0.00 6,993.52 3,496.76
3	7401 1	10. AC 10.0000 AC	15C	STATE OF NEW JERSEY PO BOX 402 TRENTON, NJ 752 PESTLETOWN ROAD	08625 PD / 30	10,000 0 10,000		*Exempt*			1	0.00 0.00 0.00
4	7402 1	400.58 AC 2 400.5800 AC	15C	STATE OF NEW JERSEY PO BOX 402 TRENTON, NJ 718 PESTLETOWN ROAD	08625 PD / 30	399,000 0 399,000		*Exempt*			1	0.00 0.00 0.00
5	7402 3	27.36 AC POLE BARN 27.3600 AC	2	IANNACO EDNA(EST)%PARZANESE, JUNE 589 SPRING ROAD HAMMONTON, NJ 578 PESTLETOWN ROAD	08037 AG / 30	78,400 15,600 94,000		94,000			1	0.00 3,822.04 1,911.02
6	7402 4.01	6.09 AC 1SB 6.0900 AC	2	IANNACO JESSIE 570 PESTLETON ROAD WATERFORD NJ 570 PESTLTON ROAD	08089 AG / 30	62,700 158,800 221,500		221,500			1	0.00 8,489.81 4,244.91
7	7402 5	208X226 1SF1G 1.0792 AC	2	IANNACO JOSEPH JR & GAIL 568 PESTLETOWN ROAD WATERFORD NJ 568 PESTLETOWN ROAD	08089 AG / 30	50,400 138,100 188,500		188,500			1	0.00 7,664.41 3,832.21
8	7402 6	3.21 ACRES 3.2100 AC	2	IANNACO JAMIE J & DOROTHY L 572 PESTLETOWN ROAD WATERFORD NJ 572 PESTLETOWN ROAD	08089 AG / 30	61,100 246,800 307,900		307,900			1	0.00 12,519.21 6,259.61
9	7402 7	192X184 .8110 AC	2	MILLER RONALD H & LAVINA I 576 PESTLETOWN ROAD WATERFORD NJ 576 PESTLETOWN ROAD	08089 AG / 30	53,200 105,700 158,900		158,900			1	0.00 6,460.87 3,230.44
10	7402 8	1.00 AC 1.0000 AC	3A	GOTTRON GARY G 592 PESTLETOWN ROAD WATERFORD WORKS NJ 592 PESTLETOWN ROAD	08089 AG / 30	50,000 235,100 285,100		285,100			1	0.00 11,592.17 5,796.09
11	7402 8 QFARM	35.69 AC 35.6900 AC	3B	GOTTRON GARY G 592 PESTLETOWN ROAD WATERFORD WORKS NJ 592 PESTLETOWN ROAD	08089 AG / 30	27,200 0 27,200		27,200			1	0.00 1,134.41 567.21
12	7402 9	10.00 AC 1SF 10.0000 AC	2	WAGNER KIRK & SMILTH ALYSSA 622 PESTLETOWN ROAD WATERFORD NJ 622 PESTLETON ROAD	08089 AG / 30	72,500 184,800 257,300		257,300			1	0.00 10,461.82 5,230.91
13	7402 11	201.18X483.31 1SF 2.2321 AC	2	STEEN DONALD & HELEN 30 THORNTON AVE HAMMONTON, NJ 598 PESTLETOWN ROAD	08037 AG / 30	56,200 161,300 217,500		217,500			1	0.00 8,843.55 4,421.78
14	7402 12	280X295 1.8962 AC	2	SCHLEINKOFER RAYMOND R&THERESANN 612 PESTLETOWN ROAD WATERFORD NJ 612 PESTLETOWN ROAD	08089 AG / 30	54,500 163,200 217,700		217,700			1	0.00 8,851.68 4,425.84
Page Totals						656,200 1,670,700	0	2,326,900				Block: 7402 Lot: 12

1	2	3	4	5	6	7	8	9	10	11		
Line	Block No Lot No. Qualification Account #	Land Dimensions Building Description Additional Lots Acreage	Prop Class	Owner's Name Address City State Property Location	Billing Code Zip Code Zoning/Tax Map Pg	Value	Exemptions Code Amount	Net Taxable Value	Deductions Code No Owners	Special Tax Codes	Num Units	Deduction Amt 2020 Tax 2021 1st
						Land Improvemnt Total						
1	7402 13	1 AC 1.0000 AC	3A	HAINES MICHAEL & TAMMY L 620 PESTLETON ROAD WATERFORD NJ 620 PESTLETON ROAD	08089 AG / 30	50,000 301,800 351,800		351,800			1	0.00 14,304.19 7,152.10
2	7402 13 QFARM	9.12 AC 10.01 9.1200 AC	3B	HAINES MICHAEL & TAMMY L 620 PESTLETON ROAD WATERFORD NJ 620 PESTLETON ROAD	08089 / 30	7,800 0 7,800		7,800			1	0.00 325.28 162.64
3	7402 14	1.15 AC 1SCB 1.1500 AC	2	FERRARO ERIC T & KNORR ERIN N TENAN 618 PESTLETOWN RD WATERFORD NJ 618 PESTLETOWN ROAD	08089 AG / 30	48,000 92,500 140,500		140,500			1	0.00 5,712.73 2,856.37
4	7402 15	5.09 AC 1S-S 5.0900 AC	2	PETRUZZI LOUIS & MARY ANN 628 PESTLETOWN ROAD WATERFORD NJ 628 PESTLETOWN ROAD	08089 AG / 30	70,000 308,900 378,900		378,900			1	0.00 15,406.07 7,703.04
5	7402 16	7.23AC 7.2300 AC	15C	STATE OF NEW JERSEY PO BOX 402 TRENTON NJ 644 PESTLETOWN ROAD	08625 AG / 30	6,300 0 6,300		*Exempt*			1	0.00 0.00 0.00
6	7402 17	100X200 1S-F .4591 AC	2	CONNOLLY HAROLD C & JANICE V 646 PESTLETOWN ROAD WATERFORD NJ 646 PESTLETOWN ROAD	08089 AG / 30	45,000 97,000 142,000		142,000			1	0.00 5,773.72 2,886.86
7	7402 18	8.45 AC 2SF 8.4500 AC	2	WILLOUGHBY JAMIE 656 PESTLETOWN RD WATERFORD, NJ 656 PESTLETOWN ROAD	08089 AG / 30	74,700 130,900 205,600		205,600			1	0.00 8,359.70 4,179.85
8	7402 19	1.9AC 1SF1G 1.9000 AC	2	WATSON THOMAS H & ESTELLE D 658 PESTLETOWN ROAD WATERFORD NJ 658 PESTLETOWN ROAD	08089 AG / 30	54,600 91,100 145,700		145,700			1	0.00 5,924.16 2,962.08
9	7402 20	1 AC 1.0000 AC	3A	ORDILLE RONALD & DIANE 680 PESTLETON ROAD WATERFORD NJ 680 PESTLETON ROAD	08089 AG / 30	50,000 286,000 336,000		336,000			1	0.00 13,661.76 6,830.88
10	7402 20 QFARM	10.10 AC 10.1000 AC	3B	ORDILLE RONALD & DIANE 680 PESTLETON ROAD WATERFORD NJ 680 PESTLETON ROAD	08089 AG / 30	4,500 0 4,500		4,500			1	0.00 187.04 93.52
11	7402 21 QFARM	11.10 AC 11.1000 AC	3B	ORDILLE RONALD C & DIANE F 680 PESTLETON ROAD WATERFORD WORKS NJ 694 PESTLETON ROAD	08089 AG / 30	9,500 0 9,500		9,500			1	0.00 398.47 199.24
12	7402 22	9.5 AC 9.5000 AC	4A	ROSDALE DEER CLUB %JOHN ANGELASTRO 599 ANDERSON AVE HAMMONTON, NJ 712 PESTLETOWN ROAD	08037 AG / 30	56,300 165,200 221,500		221,500			1	0.00 9,006.19 4,503.10
13	7402 23	9.76AC 9.7600 AC	15C	STATE OF NEW JERSEY PO BOX 402 TRENTON NJ 632 PESTLETOWN ROAD	08625 AG / 30	9,800 0 9,800		*Exempt*			1	0.00 0.00 0.00
14	7402 24	7.15 AC 7.1500 AC	15C	STATE OF NEW JERSEY PO BOX 402 TRENTON NJ 634 PESTLETOWN ROAD	08625 AG / 30	7,200 0 7,200		*Exempt*			1	0.00 0.00 0.00
Page Totals						470,400 1,473,400	0	1,943,800				Block: 7402 Lot: 24

1	2	3	4	5	6	7	8	9	10	11		
Line	Block No Lot No. Qualification Account #	Land Dimensions Building Description Additional Lots Acreage	Prop Class	Owner's Name Address City State Property Location	Billing Code Zip Code Zoning/Tax Map Pg	Value	Exemptions Code Amount	Net Taxable Value	Deductions Code No Owners	Special Tax Codes	Num Units	Deduction Amt 2020 Tax 2021 1st
						Land Improvemnt Total						
1	7402 25	8.16 AC 8.1600 AC	1	PETRUZZI, NICHOLAS & GIBSON DAVID M 192 ELMTOWN BLVD HAMMONTON, NJ 636 PESTLETOWN ROAD	08037 AG / 30	6,100 0 6,100		6,100			1	0.00 248.03 124.02
2	7402 26	6.53 AC 6.5300 AC	15C	STATE OF NEW JERSEY PO BOX 402 TRENTON NJ PESTLETOWN ROAD RR	08625 AG / 30	6,500 0 6,500		*Exempt*			1	0.00 0.00 0.00
3	7402 27	3.34 AC 3.3400 AC	15C	STATE OF NEW JERSEY PO BOX 402 TRENTON NJ 718 PESTLETOWN ROAD	08625 AG / 30	3,300 0 3,300		*Exempt*			1	0.00 0.00 0.00
4	7403 1	50.70 AC 50.7000 AC	15C	STATE OF NEW JERSEY PO BOX 402 TRENTON, NJ 1446 GARWOOD AVENUE	08625 PD / 33	50,700 0 50,700		*Exempt*			1	0.00 0.00 0.00
5	7403 2	386.05 AC 386.0500 AC	15C	STATE OF NEW JERSEY PO BOX 402 TRENTON, NJ 670 FLEMING PIKE	08625 PD / 32	386,000 0 386,000		*Exempt*			1	0.00 0.00 0.00
6	7404 1	2.49 AC 2.4900 AC	15C	STATE OF NEW JERSEY PO BOX 402 TRENTON, NJ 1421 FLEMING PIKE	08625 PD / 33	2,400 0 2,400		*Exempt*			1	0.00 0.00 0.00
7	7404 2	11.44 AC 11.4400 AC	15C	STATE OF NEW JERSEY PO BOX 402 TRENTON, NJ 1421 FLEMING PIKE	08625 PD / 32	11,400 0 11,400		*Exempt*			1	0.00 0.00 0.00
8	7404 3 QFARM	3.71 AC 3.7100 AC	3B	GRASSO CARMEN J 583 EAST SPRING ROAD ELM NJ 1339 FLEMING PIKE	08037 PD / 32	3,200 0 3,200		3,200			1	0.00 134.18 67.09
9	7405 1	6.62 AC 6.6200 AC	5A	NEW JERSEY TRANSIT 1 PENN PLAZA EAST NEWARK, NJ ALONG RAILROAD AVE	07105 /	40,000 0 40,000		40,000			1	0.00 0.00 0.00
10	7501 1	213.48 AC 213.4800 AC	15C	STATE OF NEW JERSEY PO BOX 402 TRENTON, NJ 732 WHARTON AVENUE	08625 PD / 32	213,000 0 213,000		*Exempt*			1	0.00 0.00 0.00
11	7501 2	1.00AC 1S/SL 1.0000 AC	3A	GRASSO FARMS LLC 503 E FLEMING PIKE HAMMONTON NJ 617 FLEMING PIKE	08037 AG / 32	50,000 43,400 93,400		93,400			1	0.00 3,797.64 1,898.82
12	7501 2 QFARM	12.89 AC 12.8900 AC	3B	GRASSO FARMS LLC 503 E FLEMING PIKE HAMMONTON NJ 617 FLEMING PIKE	08037 AG / 32	11,100 0 11,100		11,100			1	0.00 459.46 229.73
13	7501 3	1.0 AC 1SF 1.0000 AC	3A	REPICI FRANK A JR & FRANCES 615 E FLEMING PIKE HAMMONTON NJ 615 E FLEMING PIKE	08037 AG / 32	50,000 210,500 260,500		260,500			1	0.00 10,591.93 5,295.97
14	7501 3 QFARM	8.92 AC 8.9200 AC	3B	REPICI FRANK A JR & FRANCES 615 E FLEMING PIKE HAMMONTON NJ 615 EAST FLEMING PIKE	08037 AG / 32	7,600 0 7,600		7,600			1	0.00 317.15 158.58
Page Totals						168,000 253,900	0	421,900				Block: 7501 Lot: 3







1	2	3	4	5	6	7	8	9	10	11		
Line	Block No Lot No. Qualification Account #	Land Dimensions Building Description Additional Lots Acreage	Prop Class	Owner's Name Address City State Property Location	Billing Code Zip Code Zoning/Tax Map Pg	Value	Exemptions Code Amount	Net Taxable Value	Deductions Code No Owners	Special Tax Codes	Num Units	Deduction Amt 2020 Tax 2021 1st
						Land Improvemnt Total						
1	7501 4	4.04AC 4.0400 AC	1	BUEHLER ROBERT 603 FLEMING PIKE HAMMONTON NJ 611 FLEMING PIKE	08037 AG / 32	8,400 0 8,400		8,400			1	0.00 341.54 170.77
2	7501 5	.05 AC ASSESSED IN WINSLOW .0500 AC	3B	GRASSO ANTHONY 503 FLEMING PIKE ELM NJ UNION AVENUE	08037 PD / 32	0 0 0		0			1	0.00 0.00 0.00
3	7501 10	38.16 AC 6,7,8,9 38.1600 AC	15C	STATE OF NEW JERSEY PO BOX 402 TRENTON, NJ 732 WHARTON AVENUE	08625 PD / 32	38,200 0 38,200		*Exempt*			1	0.00 0.00 0.00
4	7502 1	0.21AC .2100 AC	1	GRASSO CARMINE C/O ANTHONY GRASSO 503 FLEMING PIKE ELM NJ 670 FLEMING PIKE	08037 AG / 32	100 0 100		100			1	0.00 4.07 2.04
5	7502 2 QFARM	2.43 AC 7502-3 2.4300 AC	3B	BETTS & BETTS LLC PO BOX 309 HAMMONTON NJ FLEMING PIKE	08037 AG / 32	2,100 0 2,100		2,100			1	0.00 85.39 42.70
6	7502 3 QFARM	ASSESS W/7502-2 .0000 AC	1	BETTS & BETTS LLC PO BOX 309 HAMMONTON NJ 628 FLEMING PIKE	08037 AG / 32	0 0 0		0			1	0.00 0.00 0.00
7	7503 1 QFARM	107.44 AC 7503-5,10,11,12 107.4400 AC	3B	BETTS & BETTS LLC PO BOX 309 HAMMONTON NJ FLEMING PIKE	08037 AG / 32	92,400 0 92,400		92,400			1	0.00 3,842.37 1,921.19
8	7503 2	51. AC 51.0000 AC	15C	STATE OF NEW JERSEY PO BOX 402 TRENTON, NJ 1565 MYRTLE AVENUE	08625 AG / 32	51,000 0 51,000		*Exempt*			1	0.00 0.00 0.00
9	7503 3 QFARM	83.77 AC 7503-4 83.7700 AC	3B	BETTS GEORGE W & THOMAS H PO BOX 309 HAMMONTON NJ 743 WALKER AVENUE	08037 AG / 32	72,000 0 72,000		72,000			1	0.00 2,996.64 1,498.32
10	7503 4 QFARM	ASSESS W/7503-3 .0000 AC	1	BETTS THOMAS H & GEORGE W PO BOX 309 HAMMONTON NJ 697 WALKER AVENUE	08037 AG / 32	0 0 0		0			1	0.00 0.00 0.00
11	7503 5 QFARM	ASSESS W/7503-1 .0000 AC	1	BETTS & BETTS, LLC PO BOX 309 HAMMONTON NJ 669 WALKER AVENUE	08037 AG / 32	0 0 0		0			1	0.00 0.00 0.00
12	7503 6.01	4.94AC 4.9400 AC	1	WITCRAFT MARY LOU 401 OAK ROAD HAMMONTON NJ 655 WALKER AVENUE	08037 AG / 32	14,900 0 14,900		14,900			1	0.00 605.83 302.92
13	7503 7	46.11AC 46.1100 AC	1	WITCRAFT MARY LOU 401 OAK ROAD HAMMONTON NJ 643 WALKER AVENUE	08037 AG / 32	142,800 0 142,800		142,800			1	0.00 5,806.25 2,903.13
14	7503 8 QFARM	5.43 AC 9 5.4300 AC	3B	RENDINA MARIE M & SAUSER ALVA J 4902 LAKE RD NEWFIELD NJ 617 WALKER AVENUE	08344 AG / 32	1,800 0 1,800		1,800			1	0.00 73.19 36.60
Page Totals						334,500 0	0	334,500				Block: 7503 Lot: 8

1	2	3	4	5	6	7	8	9	10	11		
Line	Block No Lot No. Qualification Account #	Land Dimensions Building Description Additional Lots Acreage	Prop Class	Owner's Name Address City State Property Location	Billing Code Zip Code Zoning/Tax Map Pg	Value	Exemptions Code Amount	Net Taxable Value	Deductions Code No Owners	Special Tax Codes	Num Units	Deduction Amt 2020 Tax 2021 1st
						Land Improvemnt Total						
1	7503 10 QFARM	ASSESS W/7503-1 .0000 AC	1	BETTS & BETTS LLC PO BOX 309 HAMMONTON NJ UNION AVE	08037 AG / 32	0 0 0		0			1	0.00 0.00 0.00
2	7503 11 QFARM	ASSESS W/7503-1 .0000 AC	1	BETTS & BETTS LLC PO BOX 309 HAMMONTON NJ 598 UNION AVE	08037 AG / 32	0 0 0		0			1	0.00 0.00 0.00
3	7503 12 QFARM	ASSESS W/7503-1 .0000 AC	1	BETTS & BETTS LLC PO BOX 309 HAMMONTON NJ FLEMING PIKE	08037 AG / 32	0 0 0		0			1	0.00 0.00 0.00
4	7504 1 QFARM	91.35 AC 7504-10,11,12 91.3500 AC	3B	BETTS & BETTS LLC PO BOX 309 HAMMONTON NJ 770 WALKER AVENUE	08037 AG / 32	78,600 0 78,600		78,600			1	0.00 3,269.06 1,634.53
5	7504 2 QFARM	14.06 AC 7504-3,4 14.0600 AC	3B	BETTS GEORGE W & THOMAS H PO BOX 309 HAMMONTON NJ 1663 MYRTLE AVENUE	08037 AG / 32	12,100 0 12,100		12,100			1	0.00 504.18 252.09
6	7504 3 QFARM	.0000 AC	3B	BETTS GEORGE W & THOMAS H PO BOX 309 HAMMONTON NJ WALKER AVE-REAR	08037 AG / 32	0 0 0		0			1	0.00 0.00 0.00
7	7504 4 QFARM	.0000 AC	3B	BETTS GEORGE W & THOMAS H PO BOX 309 HAMMONTON NJ WALKER AVE-REAR	08037 AG / 32	0 0 0		0			1	0.00 0.00 0.00
8	7504 5	2.84 AC 2.8400 AC	1	DEFICCIO JUDITH 209 UNION ROAD HAMMONTON NJ WALKER AVE-REAR	08037 AG / 32	7,100 0 7,100		7,100			1	0.00 288.69 144.35
9	7504 6	2.17 AC 2.1700 AC	15C	TOWNSHIP OF WATERFORD 2131 AUBURN AVE ATCO, NJ WALKER AVENUE REAR	08004 AG / 32	5,400 0 5,400		*Exempt*			1	0.00 0.00 0.00
10	7504 7	1.36AC 1.3600 AC	1	DEFICCIO JOSEPH JR 209 UNION RD HAMMONTON NJ WALKER AVE-REAR	08037 AG / 32	3,400 0 3,400		3,400			1	0.00 138.24 69.12
11	7504 8.01 QFARM	11 AC 11.0000 AC	3B	GRASSO FARMS LLC 503 E FLEMING PIKE HAMMONTON NJ UNION AVE	08037 AG / 32	9,500 0 9,500		9,500			1	0.00 394.40 197.20
12	7504 9	28.60 AC 28.6000 AC	15C	STATE OF NEW JERSEY PO BOX 402 TRENTON, NJ 644 WALKER AVENUE	08625 AG / 32	99,500 0 99,500		*Exempt*			1	0.00 0.00 0.00
13	7504 10 QFARM	.0000 AC	3B	BETTS & BETTS LLC PO BOX 309 HAMMONTON NJ 662 WALKER AVENUE	08037 AG / 32	0 0 0		0			1	0.00 0.00 0.00
14	7504 11 QFARM	.0000 AC	3B	BETTS & BETTS LLC PO BOX 309 HAMMONTON NJ 692 WALKER AVENUE	08037 AG / 32	0 0 0		0			1	0.00 0.00 0.00
Page Totals						110,700 0	0	110,700				Block: 7504 Lot: 11


1	2	3	4	5	6	7	8	9	10	11		
Line	Block No Lot No. Qualification Account #	Land Dimensions Building Description Additional Lots Acreage	Prop Class	Owner's Name Address City State Property Location	Billing Code Zip Code Zoning/Tax Map Pg	Value	Exemptions Code Amount	Net Taxable Value	Deductions Code No Owners	Special Tax Codes	Num Units	Deduction Amt 2020 Tax 2021 1st
						Land Improvemnt Total						
1	7504 12 QFARM	.0000 AC	3B	BETTS & BETTS LLC PO BOX 309 HAMMONTON NJ 732 WALKER AVENUE	08037 AG / 32	0 0 0		0			1	0.00 0.00 0.00
2	7505 1 QFARM	.0000 AC	3B	BETTS & BETTS LLC PO BOX 309 HAMMONTON NJ FLEMING PIKE	08037 AG / 32	0 0 0		0			1	0.00 0.00 0.00
3	7506 1	.68AC 1SF .6800 AC	2	BETTS & BETTS LLC PO BOX 309 HAMMONTON NJ 608 FLEMING PIKE	08037 AG / 32	46,800 69,600 116,400		116,400			1	0.00 4,732.82 2,366.41
4	7507 1	2.70 AC 2.7000 AC	5A	NEW JERSEY TRANSIT 1 PENN PLAZA EAST NEWARK, NJ ALONG FLEMING PIKE	07105 / /	15,000 0 15,000		15,000			1	0.00 0.00 0.00
5	7601 1	18.02 AC 2 18.0200 AC	15C	STATE OF NEW JERSEY PO BOX 402 TRENTON, NJ 1227 RAILROAD AVENUE	08625 RD / 32	20,700 0 20,700		*Exempt*			1	0.00 0.00 0.00
6	7602 1 QFARM	9.75 AC 9.7500 AC	3B	GRASSO CARMEN J 583 EAST SPRING ROAD ELM NJ 1315 FLEMING PIKE	08037 PD / 32	11,600 0 11,600		11,600			1	0.00 479.79 239.90
7	7602 2	214.24 AC 214.2400 AC	15C	STATE OF NEW JERSEY PO BOX 402 TRENTON, NJ 1424 FLEMING PIKE	08625 PD / 32	214,200 0 214,200		*Exempt*			1	0.00 0.00 0.00
8	7602 4 QFARM	9.76 AC 9.7600 AC	3B	RUSNAK STEVEN M JR PO BOX 389 WATERFORD NJ CHEW ROAD	08089 PD / 32	8,400 0 8,400		8,400			1	0.00 349.68 174.84
9	7602 5 QFARM	14.60 AC 14.6000 AC	3B	RUSNAK STEVEN M JR PO BOX 389 WATERFORD NJ CHEW ROAD	08089 PD / 32	12,600 0 12,600		12,600			1	0.00 520.45 260.23
10	7602 6 QFARM	14.66 AC 14.6600 AC	3B	RUSNAK STEVEN M JR PO BOX 389 WATERFORD NJ CHEW ROAD	08089 PD / 32	12,600 0 12,600		12,600			1	0.00 524.51 262.26
11	7602 7	260.50 AC 3 260.5000 AC	15C	STATE OF NEW JERSEY PO BOX 402 TRENTON, NJ SANDY CAUSEWAY	08625 PD / 33	260,500 0 260,500		*Exempt*			1	0.00 0.00 0.00
12	7602 9	23.15 AC 8 23.1500 AC	15C	STATE OF NEW JERSEY PO BOX 402 TRENTON NJ WALKER AVE REAR	08625 AG / 32	23,200 0 23,200		*Exempt*			1	0.00 0.00 0.00
13	7602 10 QFARM	67.72 AC 7602-11,12,13 67.7200 AC	3B	BETTS GEORGE & THOMAS PO BOX 309 HAMMONTON NJ 1692 MYRTLE AVENUE	08037 AG / 32	58,200 0 58,200		58,200			1	0.00 2,423.34 1,211.67
14	7602 11 QFARM	.0000 AC	3B	BETTS GEORGE & THOMAS PO BOX 309 HAMMONTON NJ 1682 MYRTLE AVENUE	08037 AG / 32	0 0 0		0			1	0.00 0.00 0.00
Page Totals						165,200 69,600	0	234,800				Block: 7602 Lot: 11

1	2	3	4	5	6	7	8	9	10	11		
Line	Block No Lot No. Qualification Account #	Land Dimensions Building Description Additional Lots Acreage	Prop Class	Owner's Name Address City State Property Location	Billing Code Zip Code Zoning/Tax Map Pg	Value	Exemptions Code Amount	Net Taxable Value	Deductions Code No Owners	Special Tax Codes	Num Units	Deduction Amt 2020 Tax 2021 1st
						Land Improvemnt Total						
1	7602 12 QFARM	.0000 AC	3B	BETTS GEORGE & THOMAS PO BOX 309 HAMMONTON NJ 1654 MYRTLE AVENUE	08037 AG / 32	0 0 0		0			1	0.00 0.00 0.00
2	7602 13 QFARM	.0000 AC	3B	BETTS GEORGE & THOMAS PO BOX 309 HAMMONTON NJ 1618 MYRTLE AVENUE	08037 AG / 32	0 0 0		0			1	0.00 0.00 0.00
3	7602 14	207.08 AC 18 207.0800 AC	15C	STATE OF NEW JERSEY PO BOX 402 TRENTON, NJ 1550 MYRTLE AVENUE	08625 PD / 32	207,100 0 207,100		*Exempt*			1	0.00 0.00 0.00
4	7602 15	48.18 AC 48.1800 AC	15C	STATE OF NEW JERSEY PO BOX 402 TRENTON, NJ WALKER AVE-REAR	08625 PD / 32	48,200 0 48,200		*Exempt*			1	0.00 0.00 0.00
5	7602 17	31.30 AC 16 31.3000 AC	15C	STATE OF NEW JERSEY PO BOX 402 TRENTON NJ WALKER AVENUE	08625 PD / 32	31,300 0 31,300		*Exempt*			1	0.00 0.00 0.00
6	7603 1	79.58 AC 2,5 79.0000 AC	15C	STATE OF NEW JERSEY PO BOX 402 TRENTON, NJ 1647 SANDY CAUSEWAY ROAD	08625 PD / 33	99,600 0 99,600		*Exempt*			1	0.00 0.00 0.00
7	7603 3	1.05AC 1.0500 AC	1	R F DEMARCO NURSERY INC 263 BASIN RD HAMMONTON NJ 1350 SANDY CAUSEWAY ROAD	08037 PD / 33	1,100 0 1,100		1,100			1	0.00 44.73 22.37
8	7603 4	13.0AC 13.0000 AC	1	R F DEMARCO NURSERY INC 263 BASIN RD HAMMONTON NJ 1364 SANDY CAUSEWAY ROAD	08037 PD / 33	12,100 0 12,100		12,100			1	0.00 491.99 246.00
9	7603 6 QFARM	19.6 AC 19.6000 AC	3B	RUSNAK STEPHEN M & DEBORAH PO BOX 901 HAMMONTON NJ 1877 CHEW ROAD	08037 PD / 33	16,900 0 16,900		16,900			1	0.00 699.35 349.68
10	7603 7	284X200 1SFAS 1.3039 AC	2	RUSNAK STEVEN M JR PO BOX 389 WATERFORD NJ 1915 CHEW ROAD	08089 PD / 33	63,400 149,400 212,800		212,800			1	0.00 8,652.45 4,326.23
11	7603 8	247X200 1SB 1.1341 AC	2	NEVE ANN 1925 CHEW ROAD WATERFORD WORKS NJ 1925 CHEW ROAD	08089 PD / 33	50,700 131,100 181,800		181,800			1	0.00 7,391.99 3,696.00
12	7603 9	214X200 1SB .9826 AC	2	MARSH TYLER & STAYTON VICTORIA 1929 CHEW ROAD WATERFORD, NJ 1929 CHEW ROAD	08089 PD / 33	56,400 115,200 171,600		171,600			1	0.00 6,977.26 3,488.63
13	7603 10 QFARM	9.28 AC 9.2800 AC	3B	NEVE ANN & ANGELINO RICHARD 1925 CHEW ROAD WATERFORD WORKS NJ CHEW ROAD	08089 PD / 33	8,000 0 8,000		8,000			1	0.00 333.41 166.71
14	7603 11 QFARM	2.36 AC 2.3600 AC	3B	NEVE ANN & ANGELINO RICHARD 1925 CHEW ROAD WATERFORD WORKS NJ 1947 CHEW ROAD	08089 PD / 33	2,000 0 2,000		2,000			1	0.00 85.39 42.70
Page Totals						210,600 395,700	0	606,300				Block: 7603 Lot: 11




1	2	3		4			5	6	7	8	9	10	11
Line	Block No Lot No. Qualification Account #	Land Dimensions Building Description Additional Lots Acreage	Prop Class	Owner's Name Address City State Property Location	Billing Code Zip Code Zoning/Tax Map Pg	<u>Value</u> Land Improvemnt Total	Exemptions Code Amount	Net Taxable Value	Deductions Code No Owners	Special Tax Codes	Num Units	Deduction Amt 2020 Tax 2021 1st	
1	7604 1	2.93 AC 2.9300 AC	5A	NEW JERSEY TRANSIT 1 PENN PLAZA EAST NEWARK, NJ ALONG RAILROAD AVE	07105 /	15,000 0 15,000		15,000			1	0.00 0.00 0.00	



Page Totals						15,000 0	0	15,000				Block: 7604 Lot: 1
-------------	--	--	--	--	--	-------------	---	--------	--	--	--	-----------------------




1	2	3		4		5	6	7	8	9		
Line	Block No Lot No. Qualification Account #	Land Dimensions Building Description Additional Lots Acreage	Prop Class	Owner's Name Address City State Property Location	Billing Code Zip Code Zoning/Tax Map Pg	<u>Value</u> Land Improvemnt Total	Exemptions Code Amount	Net Taxable Value	Deductions Code No Owners	Special Tax Codes		
1	210 1	37.95 AC	5A	CONSOLIDATED RAIL CORP 1000 HOWARD BLVD 4TH FLR MT LAUREL, NJ ALONG ATLANTIC AVENUE	08054 R2 / 03	85,400 0 85,400		85,400				
2	6705 1	14.18 AC	5A	NEW JERSEY TRANSIT 1 PENN PLAZA EAST NEWARK, NJ ALONG FLEMING PIKE	07105 /	40,000 0 40,000		40,000				
3	6804 2	5.56 AC	5A	NEW JERSEY TRANSIT 1 PENN PLAZA EAST NEWARK, NJ ALONG RAILROAD AVE	07105 /	20,000 0 20,000		20,000				
4	6804 3	1.32 AC	5A	NEW JERSEY TRANSIT 1 PENN PLAZA EAST NEWARK, NJ ALONG RAILROAD AVE	07105 /	10,000 0 10,000		10,000				
5	6804 4	IRR .0000 AC	5A	NEW JERSEY TRANSIT 1 PENN PLAZA EAST NEWARK, NJ ALONG RAILROAD AVE	07105 /	1,000 0 1,000		1,000				
6	7405 1	6.62 AC	5A	NEW JERSEY TRANSIT 1 PENN PLAZA EAST NEWARK, NJ ALONG RAILROAD AVE	07105 /	40,000 0 40,000		40,000				
7	7507 1	2.70 AC	5A	NEW JERSEY TRANSIT 1 PENN PLAZA EAST NEWARK, NJ ALONG FLEMING PIKE	07105 /	15,000 0 15,000		15,000				
8	7604 1	2.93 AC	5A	NEW JERSEY TRANSIT 1 PENN PLAZA EAST NEWARK, NJ ALONG RAILROAD AVE	07105 /	15,000 0 15,000		15,000				



Page Totals						226,400 0	0	226,400				Block: 7604 Lot: 1
-------------	--	--	--	--	--	--------------	---	---------	--	--	--	-----------------------

1	2	3		4	5	6	7	8	
Line	Block No Lot No. Qualification Account #	Description	Property Class	Owner's Name Address City & State Property Location Zip Code	Reported Depreciated Book Value	Average Assessment Ratio	Taxable Value of Tangible Pers Property	Special Tax Codes	
1	9000 1	TANGIBLE PP	6A	VERIZON - NEW JERSEY %DUFF & PHELPS PO BOX 2749 ADDISON TX VARIED 75001	100	1	1		



Page Totals					100		1		
-------------	--	--	--	--	-----	--	---	--	--

1	2	3		4		5			6	7	8		9	10
Line	Block No Lot No. Qualification Account	Name of Facility Building Description Land Dimensions	Prop Class	Owner's Name Address City State Property Location	Billing Code Zip Code Zoning / Tax Map	Identification Code			Statue Under Which Exemption Claimed	Filing Date Of Statement NJSA 54:4-4.4	Land Improvement		Total Exempt Value	Special Tax Codes
						Own er	Purp ose	Desc			<u>100% Value</u> Assessed Value	<u>100% Value</u> Assessed Value		
1	202 3	WATER TOWER 1.308 AC 1.3080 AC	15C	WATERFORD TOWNSHIP MUA 2131 AUBURN AVE ATCO NJ 2359 TODD COURT	08004 PHB / 03	41	08	238	54:4-3.33	08/30/02	500 0	500		
2	202 4	RESIDENCE 1.5SF 12.96 AC 12.9600 AC	15C	TOWNSHIP OF WATERFORD 2131 AUBURN AVE ATCO NJ 262 WHITE HORSE PIKE	08004 PHB / 03	04	01	997	54:4-3.3		341,900 160,200	502,100		
3	202 5	VACANT LAND 4.68 AC 4.6800 AC	15C	TOWNSHIP OF WATERFORD 2131 AUBURN AVENUE ATCO NJ C WILLIAM HAINES BLVD	08004 PHB / 03	04	07	095	54:4-3.3		161,200 0	161,200		
4	203 7	DRAINAGE BASIN 100X217.8 .5000 AC	15C	TOWNSHIP OF WATERFORD 2131 AUBURN AVENUE ATCO NJ 248 WHITE HORSE PIKE	08004 PHB / 03	04	07	728	54:4-3.3		7,500 0	7,500		
5	203 8	HIGHWAY SIGN 80 X 34 .0624 AC	15C	NJ DEPT TRANSPORTATION 1035 PARKWAY AVE EWING NJ WHITE HORSE PIKE	08625 PHB / 03	02	07	701	54:4-3.3		4,400 0	4,400		
6	205 1	HIGHWAY 1.00 AC 1.0000 AC	15C	NJ DEPT TRANSPORTATION CN 614 3906 CHURCH ROAD MT LAUREL NJ 101 TAUNTON ROAD	08054 PHB / 05	02	07	701	54:4-3.3		31,500 0	31,500		
7	205 2	HIGHWAY 140X178 .5721 AC	15C	NJ DEPT TRANSPORTATION CN 614 3906 CHURCH ROAD MT LAUREL NJ 113 WHITE HORSE PIKE	08054 PHB / 05	02	07	701	54:4-3.3		85,500 0	85,500		
8	207 1	HIGHWAY .58 AC .5800 AC	15C	NJ DEPT TRANSPORTATION 1035 PARKWAY AVENUE TRENTON, NJ TAUNTON ROAD	08625 PHB / 05	02	07	701	54:4-3.3		23,200 0	23,200		
9	208 1	HIGHWAY 186X107 TRI .4569 AC	15C	NJ DEPT TRANSPORTATION 1035 PARKWAY AVENUE TRENTON NJ ROUTE 73	08625 PHB / 05	02	07	701	54:4-3.3		3,200 0	3,200		
10	209 1	RAILROAD STATION 102X335 .7844 AC	15C	NJ DEPT TRANSPORTATION 1035 PARKWAY AVE CN 600 TRENTON NJ 2340 CW HAINES BLVD	08625 PHB / 2	02	18	845	54:4-3.3		36,800 0	36,800		
11	210 1	37.95 AC 37.9500 AC	5A	CONSOLIDATED RAIL CORP 1000 HOWARD BLVD 4TH FLR MT LAUREL, NJ ALONG ATLANTIC AVENUE	08054 R2 / 03	00	00	000			85,400 0	85,400		
12	301 1	HIGHWAY .80 AC .8000 AC	15C	NJ DEPT ENVIRONMENTAL PROTECTION CN 614 3906 CHURCH ROAD MT LAUREL NJ 169 WHITE HORSE PIKE	08054 PHB / 05	02	07	701	54:4-3.3		96,000 0	96,000		
13	301 28	VACANT LAND 1.10 AC 1.1000 AC	15C	TOWNSHIP OF WATERFORD 2131 AUBURN AVENUE ATCO NJ SUNSET AVE LANDLOCK	08004 R2 / 05	04	01	095	54:4-3.3		5,500 0	5,500		
14	301 31	RAMP - STATE OWNED .24 AC .2400 AC	15C	NJ DEPT TRANSPORTATION 1035 PARKWAY AVENUE TRENTON NJ 510 ROUTE 73	08625 PHB / 05	02	07	719	54:4-3.3		9,600 0	9,600		
Page Totals											892,200 160,200	1,052,400		

1	2	3		4		5			6	7	8	9	10
Line	Block No Lot No. Qualification Account	Name of Facility Building Description Land Dimensions	Prop Class	Owner's Name Address City State Property Location	Billing Code Zip Code Zoning / Tax Map	Identification Code			Statue Under Which Exemption Claimed	Filing Date Of Statement NJSA 54:4-4.4	Land Improvement 100% Value Assessed Value	Total Exempt Value 100% Value Assessed Value	Special Tax Codes
						Own	Purp	Desc					
1	301 32	HIGHWAY 2.4 ACRES 2.4000 AC	15C	NJ DEPT TRANSPORTATION 1035 PARKWAY AVENUE CN60 TRENTON NJ ROUTE 73	08625 PHB / 05	02	07	701	54:4-3.3		48,000 0	48,000	
2	302 2	VACANT LAND 207.81X200 .9541 AC	15C	TOWNSHIP OF WATERFORD 2131 AUBURN AVENUE ATCO NJ 247 WHITE HORSE PIKE	08004 PHB / 05	04	01	095	54:4-3.3		93,200 0	93,200	
3	303 9	VACANT LAND 12X84 .0231 AC	15C	WINSLOW TOWNSHIP 125 SOUTH ROUTE 73 BRADDOCK NJ COLGATE ROAD	08037 PHB / 06	04	08	095	54:4-3.3		200 0	200	
4	303 10	PUMPING STATION 190X150 .6543 AC	15C	WINSLOW TOWNSHIP 125 SOUTH ROUTE 73 BRADDOCK NJ COLGATE ROAD	08037 R2 / 06	04	08	223	54:4-3.3		21,600 29,900	51,500	
5	303 18	TDV 1SF 100X204 .4683 AC	15F	ZAGAMI JOHN FRANCIS SR 41 COLGATE ROAD ATCO NJ 41 COLGATE ROAD	08004 R2 / 06	24	04	097	54:4-3-30	06/01/04	44,500 97,300	141,800	
6	402 48	BASIN 0.475 AC .4750 AC	15C	TOWNSHIP OF WATERFORD 2131 AUBURN AVENUE ATCO NJ 38 COLGATE COURT	08004 R2 / 06	04	09	258	54:4-3.3		2,100 0	2,100	
7	402 78	TDV WIDOW 1SF 60X100 .1377 AC	15F	DALY, KATHLEEN M. 40 VIRGINIA DR ATCO NJ 40 VIRGINIA DRIVE	08004 /	24	04	097	54:4-3.30	10/31/13 03/01/16	39,100 196,800	235,900	
8	402 79	TDV 1SF 60X100 .1377 AC	15F	CHESEBRO JOHN R & DIANNE Y 38 VIRGINIA DRIVE ATCO NJ 38 VIRGINIA DRIVE	08004 /	24	04	097	54:4-3.30	01/01/09 03/01/16	39,100 182,200	221,300	
9	402 83	TDV 60X100 .1377 AC	15F	FERRARI THOMAS A & BARBARA F 30 VIRGINIA DRIVE ATCO NJ 30 VIRGINIA DRIVE	08004 /	24	04	097	54:4-3.30	07/01/15 03/01/16	39,100 189,200	228,300	
10	406 3	TDV-WIDOWED 60X100 .1377 AC	15F	FUSSELL BARBARA V 3 JOSIE LANE ATCO NJ 3 JOSIE LANE	08004 /	24	04	097	54:4-3-30	04/01/19	39,500 203,500	243,000	
11	406 5	TDV 60X100 .1377 AC	15F	FROEHLICH MYRON J JR & ROSEANN 7 JOSIE LANE ATCO NJ 7 JOSIE LANE	08004 /	24	04	097	54:4-3.30	03/28/18	39,100 168,100	207,200	
12	501 18	TDV 2SF .094 AC .0940 AC	15F	MCWILLIAMS BRIAN & DONNA 2249 LAURIE COURT ATCO NJ 2249 LAURIE COURT	08004 R4 / 04	24	04	097	54:4-3.30	09/01/17	23,900 102,300	126,200	
13	501 49	VACANT LAND OPEN SPACE 0.355 AC .3550 AC	15C	TOWNSHIP OF WATERFORD 2131 AUBURN AVENUE ATCO NJ 2321 WHISPERING PINE DR	08004 R4 / 03	04	01	095	54:4-3.3	10/31/88	7,000 0	7,000	
14	502 2	POND 0.46 AC .4600 AC	15C	TOWNSHIP OF WATERFORD 2131 AUBURN AVENUE ATCO NJ 2210 WHISPERING PINE DR	08004 PHB / 04	04	09	905	54:4-3.3		2,700 0	2,700	
Page Totals											439,100 1,169,300	1,608,400	

1	2	3		4		5			6	7	8	9	10
Line	Block No Lot No. Qualification Account	Name of Facility Building Description Land Dimensions	Prop Class	Owner's Name Address City State Property Location	Billing Code Zip Code Zoning / Tax Map	Identification Code			Statue Under Which Exemption Claimed	Filing Date Of Statement NJSA 54: 4-4.4	Land Improvement <u>100% Value</u> Assessed Value	Total Exempt Value <u>100% Value</u> Assessed Value	Special Tax Codes
						Own	Purp	Desc					
1	502 112	VACANT LAND 0.29 AC .2900 AC	15C	TOWNSHIP OF WATERFORD 2131 AUBURN AVENUE ATCO NJ 2444 PLINER COURT	08004 R4 / 04	04	01	095	54: 4-3.3	10/31/88	5,800 0	5,800	
2	502 124	TDV 2SF 0.076 AC .0760 AC	15F	FROSTY DEBORAH T 2470 GERALD COURT ATCO NJ 2470 GERALD COURT	08004 R4 / 04	24	04	097	54: 4-3-30	12/30/19	23,700 78,400	102,100	
3	502 136	VACANT LAND OPEN SPACE 0.3963 AC .3963 AC	15C	TOWNSHIP OF WATERFORD 2131 AUBURN AVENUE ATCO NJ 2494 WHISPERING PINE DR	08004 R4 / 04	04	01	095	54: 4-3.3	10/31/88	7,800 0	7,800	
4	502 138	TDV 2SF .046 AC .0460 AC	15F	PAUL DANA BETH 2500 ANDRIA COURT ATCO NJ 2500 ANDRIA COURT	08004 R4 / 03	24	04	097	54: 4-3-30	07/01/19	23,000 90,300	113,300	
5	502 171	VACANT LAND DRAINAGE BASIN 1.915 AC 1.9150 AC	15C	TOWNSHIP OF WATERFORD 2131 AUBURN AVENUE ATCO NJ 2566 TODD COURT	08004 R4 / 03	04	01	095	54: 4-3.3		9,600 0	9,600	
6	502 187	VACANT LAND 1.05 AC 1.0500 AC	15C	TOWNSHIP OF WATERFORD 2131 AUBURN AVE ATCO, NJ OFF COOPER ROAD	08004 R4 / 04	04	07	095	54: 4-3.3	07/11/16	800 0	800	
7	502 188	OPEN SPACE 2.23 AC 2.2300 AC	15C	TOWNSHIP OF WATERFORD 2131 AUBURN AVENUE ATCO NJ OFF COOPER ROAD	08004 R4 / 04	04	09	095	54: 4-3.3		1,300 0	1,300	
8	502 189	VACANT LAND RETENTION POND 1.55 AC 1.5500 AC	15C	TOWNSHIP OF WATERFORD 2131 AUBURN AVE ATCO, NJ 2193 SAPLING WAY	08004 R4 / 04	04	07	095	54: 4-3.3	07/11/16	800 0	800	
9	502 251	VACANT LAND DETENTION BASIN IRR .0000 AC	15C	TOWNSHIP OF WATERFORD 2131 AUBURN AVENUE ATCO NJ 331 ALSARAH COURT	08004 R4 /	04	01	095	54: 4-3.3	04/03/08	2,300 0	2,300	
10	505 29	POND RETENTION POND 2.5 AC 2.5000 AC	15C	TOWNSHIP OF WATERFORD 2131 AUBURN AVENUE ATCO NJ 43 PAMELA PLACE	08004 R4 / 04	04	09	905	54: 4-3.3		35,000 0	35,000	
11	601 20	SCHOOL-OFFICE BILEVEL 115X135 .3564 AC	15B	ARCHWAY PROGRAMS INC 280 JACKSON RD ATCO NJ 2331 STATE STREET	08004 PHB / 13	20	04	353	54: 4-3.6	01/01/18	38,900 123,100	162,000	
12	602 4	ADMINISTRATIVE BLDG. SCHOOL 1.14 AC 1.1400 AC	15B	PILOT SERVICES INC 289 JACKSON RD BERLIN NJ 283 JACKSON ROAD	08009 R3 / 13	20	04	001	54: 4-3.6	10/01/00 11/01/14	52,000 156,300	208,300	
13	602 5	ADMINISTRATIVE BLDG. 2SF 150X226 .7782 AC	15B	PILOT SERVICES INC 289 JACKSON RD BERLIN NJ 289 JACKSON ROAD	08009 R3 / 13	20	04	001	54: 4-3.6	10/01/00 11/01/14	80,000 273,500	353,500	
14	701 4	SCHOOL 1SB 15.84 AC 15.8400 AC	15B	THE ARCHWAY PROGRAMS 280 JACKSON RD ATCO NJ 280 JACKSON ROAD	08004 RPF / 13	20	04	368	54: 4-3.6	09/27/73 11/01/14	770,600 2,906,800	3,677,400	
Page Totals											1,051,600 3,628,400	4,680,000	

1	2	3		4		5			6	7	8	9	10
Line	Block No Lot No. Qualification Account	Name of Facility Building Description Land Dimensions	Prop Class	Owner's Name Address City State Property Location	Billing Code Zip Code Zoning / Tax Map	Identification Code			Statue Under Which Exemption Claimed	Filing Date Of Statement NJSA 54:4-4.4	Land Improvement 100% Value Assessed Value	Total Exempt Value 100% Value Assessed Value	Special Tax Codes
						Own	Purp	ose Desc					
1	701 6	VACANT LAND 0.068 AC .0680 AC	15C	ARCHWAY PROGRAMS 280 JACKSON ROAD #668 ATCO, NJ 260 JACKSON ROAD	08004 RPF / 13	04	01	095	54:4-3.3		3,400 0	3,400	
2	701 8	DORMITORY RFBF 0.540 AC .5400 AC	15B	ARCHWAY PROGRAMS 280 JACKSON RD ATCO NJ 250 JACKSON ROAD	08004 RPF / 13	20	04	356	54:4-3.6	10/01/80 11/01/14	60,800 106,800	167,600	
3	701 11	VACANT LAND PARKING LOT 131X140 .4210 AC	15B	ARCHWAY PROGRAMS 280 JACKSON RD ATCO NJ 230 JACKSON ROAD	08004 RPF / 13	20	04	095	54:4-3.6	08/15/88 11/01/14	51,900 0	51,900	
4	701 13	SCHOOLS 2BLDG 4.55 AC 4.5500 AC	15B	ARCHWAY PROGRAMS 280 JACKSON RD ATCO NJ 210-212 JACKSON ROAD	08004 RPF / 14	20	04	353	54:4-3.6	09/27/73 11/01/14	141,000 519,900	660,900	
5	902 23	DRAINAGE 0.96 AC .9600 AC	15C	TOWNSHIP OF WATERFORD 2131 AUBURN AVENUE ATCO NJ 2301 CAROLYN LANE	08004 R3 / 11	04	08	258	54:4-3.3		4,800 0	4,800	
6	1006 3	RAILROAD 10X50 .0115 AC	15C	STATE OF NEW JERSEY C.O.A. MARKET ST & MCCARTER HWY NEWARK NJ ALMIRA AVE	07101 R3 / 08	02	18	840	54:4-3.3		500 0	500	
7	1008 4	VACANT 60X100 .1377 AC	15C	TOWNSHIP OF WATERFORD 2131 AUBURN AVENUE ATCO NJ 2215 ATCO AVENUE	08004 TC / 08	04	07	095	54:4-3.3		36,300 0	36,300	
8	1009 1	RAILROAD 0.05 AC .0500 AC	15C	STATE OF NEW JERSEY C.O.A. MARKET ST & MCCARTER HWY NEWARK NJ 400 RARITAN AVENUE	07101 R3 / 08	02	18	840	54:4-3.3		1,000 0	1,000	
9	1010 1	VACANT LAND .57 AC .5700 AC	15C	TOWNSHIP OF WATERFORD 2131 AUBURN AVE ATCO, NJ 401 RARITAN AVENUE	08004 SPLT / 08	04	07	095	54:4-3.3		20,400 0	20,400	
10	1013 3	RAILROAD 10X82 .0188 AC	15C	STATE OF NEW JERSEY C.O.A. MARKET ST & MCCARTER HWY NEWARK NJ 2251 ALMIRA AVENUE	07101 R3 / 08	02	18	840	54:4-3.3		1,300 0	1,300	
11	1017 1	RECREATION CENTER RITTER FIELD 7.14 AC 7.1400 AC	15C	TOWNSHIP OF WATERFORD 2131 AUBURN AVENUE ATCO NJ 2284 COOPER ROAD	08004 RC / 08	04	19	051	54:4-3.3		178,500 102,700	281,200	
12	1101 1	SCHOOLS 7.07AC 7.0700 AC	15A	WATERFORD BOARD OF EDUCATION 1106 OLD WHITE HORSE PIKE WATERFORD NJ 2162 COOPER ROAD	08089 PF / 07	04	03	353	54:4-3.3		176,800 3,390,200	3,567,000	
13	1101 13	RECTORY/OFFICE 1SF 6.93 AC 6.9300 AC	15D	CHRIST THE REDEEMER PARISH ATCO NJ 318 CARL HASSELHAN DRIVE ATCO NJ 314 CARL HASSELHAN DRIVE	08004 R3 / 07	23	10	040	54:4-3.6	10/01/93 10/24/19	129,700 328,800	458,500	
14	1104 1	SCHOOL/HALL/CHUR 1SBR 5.06 AC 5.0600 AC	15B	CHRIST THE REDEEMER PARISH ATCO NJ 318 CARL HASSELHAN DRIVE ATCO NJ 2122 COOPER ROAD	08004 PF / 07	20	04	368	54:4-3.6	10/10/70 10/01/09	184,500 3,533,200	3,717,700	
Page Totals											990,900 7,981,600	8,972,500	

1	2	3		4		5			6	7	8	9	10
Line	Block No Lot No. Qualification Account	Name of Facility Building Description Land Dimensions	Prop Class	Owner's Name Address City State Property Location	Billing Code Zip Code Zoning / Tax Map	Identification Code			Statue Under Which Exemption Claimed	Filing Date Of Statement NJSA 54: 4-4.4	Land Improvement <u>100% Value</u> Assessed Value	Total Exempt Value <u>100% Value</u> Assessed Value	Special Tax Codes
						Own	Purp	Desc					
1	1201 1	VACANT LAND 0.022 AC .0220 AC	15C	TOWNSHIP OF WATERFORD 2131 AUBURN AVENUE ATCO NJ ATCO AVENUE	08004 R4 / 16	04	01	095	54: 4-3.3		100 0	100	
2	1201 30	DRAINAGE RETENTION POND 1.958 AC 1.9580 AC	15C	TOWNSHIP OF WATERFORD 2131 AUBURN AVENUE ATCO NJ 211 BARTAL COURT	08004 SPLT / 16	04	08	258	54: 4-3.3		9,400 0	9,400	
3	1203 1	CHURCH 1SFR1G 0.9182AC .9182 AC	15D	METHODIST CHURCH 2128 ATCO AVENUE ATCO NJ 2128 ATCO AVENUE	08004-1924 TC / 16	23	10	040	54: 4-3.6	02/27/70 10/31/19	69,000 570,100	639,100	
4	1204 1	MUNICIPAL BLDG 1S 2.76 AC 2.7600 AC	15C	TOWNSHIP OF WATERFORD 2131 AUBURN AVENUE ATCO NJ 2131 AUBURN AVENUE	08004 R2 / 16	04	01	001	54: 4-3.3		193,200 1,149,700	1,342,900	
5	1205 2	SAFETY BUILDING 1SCB 1.98 AC 1.9800 AC	15C	TOWNSHIP OF WATERFORD 2131 AUBURN AVENUE ATCO NJ 2121 AUBURN AVENUE	08004 PHB / 16	04	07	097	54: 4-3.3		189,200 3,000,000	3,189,200	
6	1207 1	GROUP HOME 1S-F-1BG 125X188 .5395 AC	15B	THE ARCHWAY PROGRAMS 280 JACKSON ROAD ATCO NJ 2120 AUBURN AVENUE	08004-2726 R2 / 16	20	03	368	54: 4-3.6	10/01/90 11/01/14	52,700 155,600	208,300	
7	1302 1	PARKING AREA 0.85 AC .8500 AC	15C	TOWNSHIP OF WATERFORD 2131 AUBURN AVE ATCO NJ 425 RARITAN AVENUE	08004 SPLT / 17	04	01	780	54: 4-3.3		59,500 7,600	67,100	
8	1302 4	TDV 1SF1G 0.50 AC .5000 AC	15F	LATTANZI JAMES A & JEANNE 445 RARITAN AVE ATCO NJ 445 RARITAN AVENUE	08004 R2 / 17	24	04	097	54: 4-3.30	01/01/09 03/01/16	37,500 167,400	204,900	
9	1303 2	LIBRARY 2SBL 0.03 AC .0300 AC	15C	TOWNSHIP OF WATERFORD 2131 AUBURN AVE ATCO NJ 2204 ATCO AVENUE	08004 TC / 17	04	03	372	54: 4-3.3		16,100 183,800	199,900	
10	1303 14	RESIDENCE 61X170 .2381 AC	15C	TOWNSHIP OF WATERFORD 2131 AUBURN AVE ATCO, NJ 430 RARITAN AVENUE	08004 R2 / 17	04	07	097	54: 4-3.3		38,200 1,800	40,000	
11	1311 1	VACANT 200X200 .9183 AC	15C	TOWNSHIP OF WATERFORD 2131 AUBURN AVE ATCO, NJ 2215 DENVER AVENUE	08004 R2 / 17	04	07	095	54: 4-3.3		25,000 0	25,000	
12	1311 2	VACANT .92 AC .9200 AC	15C	TOWNSHIP OF WATERFORD 2131 AUBURN AVE ATCO, NJ 2205 DENVER AVENUE	08004 R2 / 17	04	07	095	54: 4-3.3		25,000 0	25,000	
13	1313 1	CEMETERY 1SFR 5.66 AC 5.6600 AC	15E	ATCO CEMETERY %BANES RAYMOND 2112 ATCO AVE ATCO NJ 2242 BARTRAM AVENUE	08004 R2 / 17	24	11	106	54: 4-3.9	05/08/76 11/01/14	117,800 60,600	178,400	
14	1315 5	TDV 1SF1G 100X200 .4591 AC	15F	TOMLINSON JOHN P 2242 AUBURN AVE ATCO NJ 2242 AUBURN AVENUE	08004 R2 / 17	24	04	097	54: 4-3.30	01/01/06	45,000 104,900	149,900	
Page Totals											877,700 5,401,500	6,279,200	

1	2	3		4		5			6	7	8	9	10
Line	Block No Lot No. Qualification Account	Name of Facility Building Description Land Dimensions	Prop Class	Owner's Name Address City State Property Location	Billing Code Zip Code Zoning / Tax Map	Identification Code			Statue Under Which Exemption Claimed	Filing Date Of Statement NJSA 54:4-4.4	Land Improvement <u>100% Value</u> Assessed Value	Total Exempt Value <u>100% Value</u> Assessed Value	Special Tax Codes
						Own	Purp	Desc					
1	1321 1	POST OFFICE 4.67 AC 4.6700 AC	15C	UNITED STATES POSTAL SERVICE 408 FRONT STREET ATCO NJ 408 FRONT STREET	08004 R2 / 17	01	01	013	54:4-3.3		350,300 1,449,600	1,799,900	
2	1401 2	VACANT LAND 1.70 AC 1.7000 AC	15C	TOWNSHIP OF WATERFORD 2131 AUBURN AVENUE ATCO NJ 2283 CAMILA AVENUE	08004 R3 / 09	04	01	095	54.4-3.3	09/25/92 09/25/92	55,000 0	55,000	
3	1401 3	VACANT LAND 5.78 AC 5.7800 AC	15C	TOWNSHIP OF WATERFORD 2131 AUBURN AVENUE ATCO NJ 463 THIRD STREET	08004 R3 / 09	04	01	095	54:4-3.3		73,900 0	73,900	
4	1406 13	PARKING AREA 0.60 AC .6000 AC	15D	ATCO PRESBYTERIAN CHURCH 449 SECOND ST ATCO NJ 2259 ATCO AVENUE	08004-2202 OP / 09	23	10	780	54:4-3.6	03/12/70 10/01/09	52,800 0	52,800	
5	1407 3	RECREATION CENTER 2SFR 1.73 AC 1.7300 AC	15D	WATERFORD AMERICAN LEGION POST #311 2225 ATCO AVE ATCO NJ 2225 ATCO AVENUE	08004-1631 SPLT / 09	22	12	051	54:4-3.26	12/20/73 10/01/19	121,100 196,000	317,100	
6	1407 5	CHURCH 2SFR2G 2.32 AC 2.3200 AC	15D	ATCO PRESBYTERIAN CHURCH 449 SECOND ST ATCO NJ 449 SECOND STREET	08004 TC / 09	23	10	040	54:4-3.6	03/12/70 10/01/09	141,600 873,000	1,014,600	
7	1407 6	VACANT LAND 0.14 AC .1400 AC	15C	TOWNSHIP OF WATERFORD 2131 AUBURN AVENUE ATCO NJ 2229 ATCO AVENUE	08004 TC / 09	04	01	095	54:4-3.3		2,800 0	2,800	
8	1604 7	DISABLED VETERAN 1SF 100X200 .4591 AC	15F	MAIAROTO VINCENT L 2355 BARTRAM AVE ATCO NJ 2355 BARTRAM AVENUE	08004 R1 / 18	24	04	097	54:4-3.30	12/21/20	45,000 125,700	170,700	
9	1605 8	TDV 1.5SF1G 165X200 .7576 AC	15F	CHALUS JOHN W L & JUDITH J 607 FIFTH STREET ATCO NJ 607 FIFTH STREET	08004 R1 / 18	24	04	097	54:4-3.30	12/01/16	51,500 132,700	184,200	
10	1611 8	VACANT LAND 0.01 AC .0100 AC	15C	TOWNSHIP OF WATERFORD 2131 AUBURN AVE ATCO NJ 2299 AUBURN AVENUE	08004 OP / 18	04	09	095	54:4-3.3		200 0	200	
11	1611 12	TDV 1SF1G 95X200 .4362 AC	15F	AZAR MICHELE D 2307 AUBURN AVE ATCO NJ 2307 AUBURN AVENUE	08004 OP / 18	24	04	097	54:4-3-30	12/13/19	44,500 142,300	186,800	
12	1706 2	VACANT LAND 4.52 AC 4.5200 AC	15C	TOWNSHIP OF WATERFORD 2131 AUBURN AVE ATCO NJ 627 THIRD STREET	08004 R2 / 21	04	01	095	54:4-3.3		67,600 0	67,600	
13	1801 34	TDV -WIDOW 1SF1AG 92X170 .3590 AC	15F	BARLOW JUANITA 528 E ATLANTIC AVENUE ATCO NJ 528 E ATLANTIC AVENUE	08004 R2 / 19	24	04	097	54:4-3.3	07/02/13	41,200 137,300	178,500	
14	1806 3	COMMUNITY CENTER 1S 1.19 AC 1.1900 AC	15C	TOWNSHIP OF WATERFORD 2131 AUBURN AVENUE ATCO NJ 474 E ATLANTIC AVENUE	08004 R2 / 19	04	19	613	54:4-3.3	01/01/92 01/01/92	53,800 470,800	524,600	
Page Totals											1,101,300 3,527,400	4,628,700	

1	2	3		4		5			6	7	8	9	10
Line	Block No Lot No. Qualification Account	Name of Facility Building Description Land Dimensions	Prop Class	Owner's Name Address City State Property Location	Billing Code Zip Code Zoning / Tax Map	Identification Code			Statue Under Which Exemption Claimed	Filing Date Of Statement NJSA 54: 4-4.4	Land Improvement <u>100% Value</u> Assessed Value	Total Exempt Value <u>100% Value</u> Assessed Value	Special Tax Codes
						Own	Purp	Desc					
1	1903 5	VACANT LAND 0.083 AC .0830 AC	15C	TOWNSHIP OF WATERFORD 2131 AUBURN AVENUE ATCO NJ W ATLANTIC AVENUE	08004 R2 / 19	04	01	095	54: 4-3.3		500 0	500	
2	1904 12 X	5 YEAR ABATEMENT DOLLAR GENERAL 1.04 AC 1.0400 AC	15F	ATCO DEVELOPMENT ASSOCIATES LLC 1535 CHESTNUT ST STE200 PHILA. PA 500 WHITE HORSE PIKE	19102 PHB / 19	24	17	994	40A: 21-1	06/15/17 06/30/22	0 846,300	846,300	
3	2001 1	VACANT LAND 10.50 AC 10.5000 AC	15C	CAMDEN COUNTY 520 MARKET ST 14TH FLOOR CAMDEN NJ 458 COOPER FOLLY ROAD	08102 OC / 20	03	09	095	54: 4-3.30	10/07/05	211,600 0	211,600	
4	2001 2	POND RETENTION BASIN 0.88 AC .8800 AC	15C	TOWNSHIP OF WATERFORD 2131 AUBURN AVENUE ATCO NJ 460 COOPER FOLLY ROAD	08004 R4 / 20	04	09	905	54: 4-3.3		4,500 0	4,500	
5	2001 49	RETENTION POND RECHARGE BASIN 0.844AC .8440 AC	15C	TOWNSHIP OF WATERFORD 2131 AUBURN AVE ATCO NJ 248 HAYES MILL ROAD	08004 R4 / 20	04	08	258	54: 4-3.3		4,200 0	4,200	
6	2001 53	DRAINAGE DRAINAGE BASIN .56 ACRES .5600 AC	15C	TOWNSHIP OF WATERFORD 2131 AUBURN AVE ATCO NJ HAYES MILL ROAD	08004 R4 / 20	04	08	258	54: 4-3.3		700 0	700	
7	2001 79	CHURCH 1S 135X115 .3564 AC	15F	LIONS OF JUDAH7 MINISTRIES 505 WHITE HORSE PIKE ATCO, NJ 505 WHITE HORSE PIKE	08004 PHB / 20	23	10	040	54: 4-3.6	01/01/16 10/29/19	57,000 132,000	189,000	
8	2001 84	VACANT LAND 8.58 ACRES 8.5800 AC	15C	CAMDEN COUNTY 520 MARKET ST 14TH FLOOR CAMDEN, NJ VINEYARD ROAD	08102 /	03	09	095	54: 4-3.3		171,600 0	171,600	
9	2101 1	LAKE ATCO LAKE 45.01 AC 45.0100 AC	15C	CAMDEN COUNTY 520 MARKET ST 14TH FLOOR CAMDEN, NJ 595 WHITE HORSE PIKE	08012 R4 / 20	03	09	901	54: 4-3.3	03/20/08	14,600 0	14,600	
10	2101 19	POND 133X117 .3572 AC	15C	TOWNSHIP OF WATERFORD 2131 AUBURN AVE ATCO NJ 186 TROUT DRIVE	08004 R4 / 20	04	09	905	54: 4-3.3		14,400 0	14,400	
11	2101 27	TDV 2SF1G 61.5X129 .1821 AC	15F	TRIM KATHY 202 TROUT AVENUE ATCO NJ 202 TROUT DRIVE	08004 R4 / 20	24	04	097	54: 4-3.30	11/01/16	34,000 82,700	116,700	
12	2101 37	VACANT LAND 5.8 AC 5.8000 AC	15C	CAMDEN COUNTY 520 MARKET ST 14TH FLOOR CAMDEN NJ WHITE HORSE PIKE	08102 /	03	01	095	54: 4-3.3	01/01/11	116,000 0	116,000	
13	2201 1	VACANT 260X150 .8953 AC	15C	TOWNSHIP OF WATERFORD 2131 AUBURN AVE ATCO, NJ 625 WHITE HORSE PIKE	08004 PHB / 20	04	07	095	54: 4-3.3		113,500 0	113,500	
14	2201 2	VACANT 250X272 1.5611 AC	15C	TOWNSHIP OF WATERFORD 2131 AUBURN AVE ATCO, NJ 635 WHITE HORSE PIKE	08004 PHB / 20	04	07	095	54: 4-3.3		116,600 0	116,600	
Page Totals											859,200 1,061,000	1,920,200	

1	2	3		4		5			6	7	8		9	10
Line	Block No Lot No. Qualification Account	Name of Facility Building Description Land Dimensions	Prop Class	Owner's Name Address City State Property Location	Billing Code Zip Code Zoning / Tax Map	Identification Code			Statue Under Which Exemption Claimed	Filing Date Of Statement NJSA 54:4-4.4	Land Improvement		Total Exempt Value	Special Tax Codes
						Own er	Purp ose	Desc			<u>100% Value</u> Assessed Value	<u>100% Value</u> Assessed Value		
1	2202 1	EMS/VOL FIRE CO 1S 1.37 AC 1.3700 AC	15F	WATERFORD TOWNSHIP EMS INC PO BOX 353 192 A AVE ATCO NJ 192 A AVENUE	08004 PHB / 20	20	06	505	54:4-3.10	02/27/70 11/01/14	205,500 355,000	560,500		
2	2203 2	VACANT 83X115 .2191 AC	15C	TOWNSHIP OF WATERFORD 2131 AUBURN AVE ATCO, NJ 348 VINEYARD ROAD	08004 PHB / 20	04	07	095	54:4-3.3		10,700 0	10,700		
3	2203 3	VACANT 0.823 AC .8230 AC	15C	TOWNSHIP OF WATERFORD 2131 AUBURN AVE ATCO NJ 346 VINEYARD ROAD	08004 PHB / 20	04	07	095	54:4-3.3		55,400 0	55,400		
4	2205 3	VACANT 2.51 AC 2.5100 AC	15C	TOWNSHIP OF WATERFORD 2131 AUBURN AVE ATCO, NJ 325 VINEYARD ROAD	08004 R4 / 20	04	07	095	54:4-3.3		57,600 0	57,600		
5	2207 1	DRAINAGE DRAINAGE BASIN 0.719 AC .7190 AC	15C	TOWNSHIP OF WATERFORD 2131 AUBURN AVE ATCO NJ 174 LAKE DRIVE	08004 R4 / 20	04	08	258	54:4-3.3		3,600 0	3,600		
6	2209 15	0.42 AC .4200 AC	15F	WATERFORD TOWNSHIP MUA 2131 AUBURN AVE ATCO, NJ LAKE DRIVE	08001 R4 / 20	41	08	095	54:4-3.3		8,400 0	8,400		
7	2209 49	DRAINAGE DRAINAGE BASIN 0.298 AC .2980 AC	15C	TOWNSHIP OF WATERFORD 2131 AUBURN AVE ATCO NJ 154 SHORELINE DRIVE	08004 R4 / 20	04	08	258	54:4-3.3		1,500 0	1,500		
8	2209 50	PUMP STATION PUMP STATION 45X45 .0465 AC	15C	TOWNSHIP OF WATERFORD 2131 AUBURN AVE ATCO, NJ VINEYARD ROAD	08004 /	04	08	223	54:4-3.3		3,000 6,600	9,600		
9	2301 1	RAILROAD 490X45 .5062 AC	15C	STATE OF NEW JERSEY C.O.A. MARKET ST & MCCARTER HWY NEWARK NJ 515 OLD WHITE HORSE PIKE	07101 RR / 20	02	18	840	54:4-3.3		2,400 0	2,400		
10	2304 2	VACANT LAND 0.137 AC .1370 AC	15C	TOWNSHIP OF WATERFORD 2131 AUBURN AVENUE ATCO NJ 2019 C AVENUE	08004 R2 / 20	04	01	095	54:4-3.3		8,300 0	8,300		
11	2305 1	VACANT LAND 0.94 AC .9400 AC	15C	TOWNSHIP OF WATERFORD 2131 AUBURN AVENUE ATCO NJ 612 DELAWARE AVENUE	08004 R2 / 20	04	01	095	54:4-3.3		18,800 0	18,800		
12	2306 1	VACANT LAND 1.61 AC 1.6100 AC	15C	TOWNSHIP OF WATERFORD 2131 AUBURN AVE ATCO NJ 2024 D AVENUE	08004 R2 / 20	04	01	095	54:4-3.3		32,200 0	32,200		
13	2307 1	VACANT LAND 1.61 AC 1.6100 AC	15C	TOWNSHIP OF WATERFORD 2131 AUBURN AVENUE ATCO NJ 2018 D AVENUE	08004 R2 / 20	04	01	095	54:4-3.3		32,200 0	32,200		
14	2309 4	CHURCH 1S-CB 180X200 .8264 AC	15D	DEEPER LIFE BIBLE CHURCH SJ INC 713 WELSH LANE WILLIAMSTOWN NJ 688 WHITE HORSE PIKE	08094 PHB / 20	23	10	040	54:4-3.6	09/01/19	104,300 150,000	254,300		
Page Totals											543,900 511,600	1,055,500		

1	2	3		4		5			6	7	8		9	10
Line	Block No Lot No. Qualification Account	Name of Facility Building Description Land Dimensions	Prop Class	Owner's Name Address City State Property Location	Billing Code Zip Code Zoning / Tax Map	Identification Code			Statue Under Which Exemption Claimed	Filing Date Of Statement NJSA 54: 4-4.4	Land Improvement		Total Exempt Value	Special Tax Codes
						Own Purp er	ose	Desc			<u>100% Value</u> Assessed Value	<u>100% Value</u> Assessed Value		
1	2311 1	VACANT LAND 100X60 .1377 AC	15C	TOWNSHIP OF WATERFORD 2131 AUBURN AVE ATCO, NJ 539 JERSEY AVENUE	08004 PHB / 20	04	07	095	54: 4-3.3	07/11/16	9,100 0	9,100		
2	2311 3	VACANT LAND 220X100 .5051 AC	15C	TOWNSHIP OF WATERFORD 2131 AUBURN AVE ATCO, NJ 549 JERSEY AVENUE	08004 PHB / 20	04	07	095	54: 4-3.3	07/11/16	29,800 0	29,800		
3	2311 4	VACANT LAND 40X100 .0918 AC	15C	TOWNSHIP OF WATERFORD 2131 AUBURN AVE ATCO, NJ 2005 C AVENUE	08004 PHB / 20	04	07	095	54: 4-3.3	07/11/16	6,100 0	6,100		
4	2311 5	VACANT LAND 80X100 .1837 AC	15C	TOWNSHIP OF WATERFORD 2131 AUBURN AVE ATCO, NJ 672 WHITE HORSE PIKE	08004 PHB / 20	04	07	095	54: 4-3.3	07/11/16	13,500 0	13,500		
5	2311 6	VACANT LAND 60X100 .1377 AC	15C	TOWNSHIP OF WATERFORD 2131 AUBURN AVE ATCO, NJ 668 WHITE HORSE PIKE	08004 PHB / 20	04	07	095	54: 4-3.3	07/11/16	10,100 0	10,100		
6	2311 7	VACANT LAND 60X100 .1377 AC	15C	TOWNSHIP OF WATERFORD 2131 AUBURN AVE ATCO, NJ 666 WHITE HORSE PIKE	08004 PHB / 20	04	07	095	54: 4-3.3	07/11/16	10,100 0	10,100		
7	2311 8	VACANT LAND 40X100 .0918 AC	15C	TOWNSHIP OF WATERFORD 2131 AUBURN AVE ATCO, NJ 664 WHITE HORSE PIKE	08004 PHB / 20	04	07	095	54: 4-3.3	07/11/16	6,800 0	6,800		
8	2311 11	VACANT LAND 40X100 .0918 AC	15C	TOWNSHIP OF WATERFORD 2131 AUBURN AVE ATCO, NJ 2004 B AVENUE	08004 PHB / 20	04	07	095	54: 4-3.3	07/11/16	6,100 0	6,100		
9	2312 4	TDV 1SF 120X100 .2755 AC	15F	FINCH RONALD P & ELAINE T 535 JERSEY AVENUE ATCO NJ 535 JERSEY AVENUE	08004 PHB / 20	24	04	097	54: 4-3.3	01/01/14 03/01/16	42,500 80,800	123,300		
10	2312 13	VACANT 0.41 AC .4100 AC	15C	TOWNSHIP OF WATERFORD 2131 AUBURN AVE ATCO, NJ 640 WHITE HORSE PIKE	08004 PHB / 20	04	07	095	54: 4-3.3		43,900 0	43,900		
11	2318 1	VACANT LAND 1.83 AC 1.8300 AC	15C	TOWNSHIP OF WATERFORD 2131 AUBURN AVENUE ATCO NJ 2018 C AVENUE	08004 R2 / 20	04	01	095	54: 4-3.3		36,600 0	36,600		
12	2401 9	RAILROAD 65X500 .7461 AC	15C	STATE OF NEW JERSEY C.O.A. MARKET ST & MCCARTER HWY NEWARK NJ 510 OLD WHITE HORSE PIKE	07101 RR / 20	02	18	840	54: 4-3.3		2,000 0	2,000		
13	2401 11	VACANT LAND 8.98 AC 8.9800 AC	15C	TOWNSHIP OF WATERFORD 2131 AUBURN AVENUE ATCO NJ FIRST STREET	08004 R1 / 20	04	01	095	54: 4-3.3		18,000 0	18,000		
14	2402 1	RAILROAD 25X150 .0861 AC	15C	STATE OF NEW JERSEY C.O.A. MARKET ST & MCCARTER HWY NEWARK NJ 576 WHITE HORSE PIKE	07101 PHB / 20	02	18	840	54: 4-3.3		1,700 0	1,700		
Page Totals											236,300 80,800	317,100		

1	2	3		4		5			6	7	8		9	10
Line	Block No Lot No. Qualification Account	Name of Facility Building Description Land Dimensions	Prop Class	Owner's Name Address City State Property Location	Billing Code Zip Code Zoning / Tax Map	Identification Code			Statue Under Which Exemption Claimed	Filing Date Of Statement NJSA 54: 4-4.4	Land Improvement		Total Exempt Value	Special Tax Codes
						Own er	Purp ose	Desc			<u>100% Value</u> Assessed Value	<u>100% Value</u> Assessed Value		
1	2402 2	VACANT LAND 0.51 AC .5100 AC	15C	TOWNSHIP OF WATERFORD 2131 AUBURN AVE ATCO NJ 593 OLD WHITE HORSE PIKE	08004 PHB / 20	04	01	095	54: 4-3.3		5,100 0	5,100		
2	2403 1	RAILROAD 0.36 AC .3600 AC	15C	STATE OF NEW JERSEY C.O.A. MARKET ST & MCCARTER HWY NEWARK NJ 565 WHITE HORSE PIKE	07101 PHB / 20	02	18	840	54: 4-3.3		3,600 0	3,600		
3	2404 2	VACANT LAND 3.10 AC 3.1000 AC	15C	TOWNSHIP OF WATERFORD 2131 AUBURN AVE ATCO NJ 2100 GENNESSEE AVENUE	08004 PHB / 20	04	01	095	54: 4-3.3		63,200 0	63,200		
4	2404 3	RAILROAD 75X450 .7748 AC	15C	STATE OF NEW JERSEY C.O.A. MARKET ST & MCCARTER HWY NEWARK NJ 562 WHITE HORSE PIKE	07101 PHB / 20	02	18	840	54: 4-3.3		12,000 0	12,000		
5	2603 3	VACANT LAND 113X200 .5188 AC	15C	TOWNSHIP OF WATERFORD 2131 AUBURN AVE ATCO, NJ 673 RARITAN AVENUE	08004 R1 / 21	04	07	095	54: 4-3.3	07/11/16	13,000 0	13,000		
6	2604 32	VACANT LAND 9.31 AC 9.3100 AC	15C	NJ DEPT ENVIRONMENTAL PROTECTION 401 E STATE ST TRENTON NJ FIRST STREET	08625 RC / 20	02	01	095	54: 4-3.3	03/24/06	7,400 0	7,400		
7	2604 33	VACANT LAND 0.55 AC .5500 AC	15C	STATE OF NEW JERSEY PO BOX 402 TRENTON, NJ FIRST STREET	08625 RC / 20	02	01	095	54: 4-3.3		400 0	400		
8	2604 38	PUMPING STATION PUMP STATION 70 X 100 .1607 AC	15C	TOWNSHIP OF WATERFORD 2131 AUBURN AVE ATCO NJ 634 FIRST STREET	08004 RPF / 21	41	08	223	54: 4-3.3		9,000 9,500	18,500		
9	2703 9	TDV 1SF 3.21 AC 3.2100 AC	15F	PATTERSON GREGORY C 686 FIFTH ST ATCO NJ 686 FIFTH STREET	08004 R1 / 22	24	04	097	54: 4-3.3	12/01/17	61,100 139,100	200,200		
10	2705 14	TDV 210X137 .6605 AC	15F	HOOPER ALBERT L & CHARLOTTE L 636 FOURTH ST ATCO NJ 636 FOURTH STREET	08004-1720 R1 / 21	24	04	097	54: 4-3-30	07/01/19	52,600 156,900	209,500		
11	2801 15	CHURCH 1SCB 7.62 AC 7.6200 AC	15D	ATCO ASSEMBLY OF GOD CHURCH PO BOX 202 ATCO NJ 615 JACKSON ROAD	08004 RNB / 22	23	10	040	54: 4-3.6	10/01/86 10/28/19	162,400 251,600	414,000		
12	2801 17	TDV 1SF 100X212.5 .4878 AC	15F	SANTIAGO-RIOS ROSMY NEFTALI 627 JACKSON ROAD ATCO NJ 627 JACKSON ROAD	08004 RNB / 22	24	04	097	54: 4-3.30	10/01/19	40,500 143,500	184,000		
13	2901 8	VACANT LAND 24.2 AC 24.2000 AC	15C	CAMDEN COUNTY 520 MARKET ST 14TH FLOOR CAMDEN NJ 2517 MEDFORD ROAD	08102 RC / 23	03	01	095	54: 4-3.3	10/01/78 10/01/05	19,400 0	19,400		
14	2901 9	VACANT LAND 4.85 AC 4.8500 AC	15C	CAMDEN COUNTY 520 MARKET ST 14TH FLOOR CAMDEN NJ 2497 MEDFORD ROAD	08102 RC / 23	03	01	095	54: 4-3.3	10/01/78 10/01/05	3,900 0	3,900		
Page Totals											453,600 700,600	1,154,200		

1	2	3		4		5			6	7	8	9	10
Line	Block No Lot No. Qualification Account	Name of Facility Building Description Land Dimensions	Prop Class	Owner's Name Address City State Property Location	Billing Code Zip Code Zoning / Tax Map	Identification Code			Statue Under Which Exemption Claimed	Filing Date Of Statement NJSA 54:4-4.4	Land Improvement <u>100% Value</u> Assessed Value	Total Exempt Value <u>100% Value</u> Assessed Value	Special Tax Codes
						Own	Purp	Desc					
1	2902 15	TDV 93X165 .3523 AC	15F	IERACI FRANCISCO & GLORIA BETH 2431 MEDFORD ROAD ATCO NJ 2431 MEDFORD ROAD	08004 R2 / 23	24	04	097	54:4-3.30	10/18/01 06/01/16	43,300 99,300	142,600	
2	2902 16	TDV 2.49 AC 2.4900 AC	15F	PLESKONKO CHARLES A & VERONICA M 2435 MEDFORD ROAD ATCO NJ 2435 MEDFORD ROAD	08004 R2 / 23	24	04	097	54:4-3.3	03/31/06 03/01/16	55,700 197,300	253,000	
3	2902 19	VACANT 1.57 AC 1.5700 AC	15C	TOWNSHIP OF WATERFORD 2131 AUBURN AVE ATCO, NJ 592 JACKSON ROAD	08004 R2 / 23	04	07	095	54:4-3.3		44,700 0	44,700	
4	2902 24	FIRE CO 15M4G 1.00 AC 1.0000 AC	15F	LOUDEN VOLUNTEER FIRE CO PO BOX 22 ATCO NJ 562 JACKSON ROAD	08004 R2 / 23	04	07	097	54:4-3.3	03/16/70 09/16/19	50,000 100,000	150,000	
5	3001 1	PUMPING STATION 0.11 AC .1100 AC	15F	WATERFORD TOWNSHIP MUA 2131 AUBURN AVE ATCO NJ 2508 ATCO AVENUE	08004 R2 / 23	41	08	223	54:4-3.3		5,300 3,100	8,400	
6	3001 10	VACANT LAND 3.51 AC 3.5100 AC	15C	TOWNSHIP OF WATERFORD 2131 AUBURN AVENUE ATCO NJ 616 BLUEBERRY DRIVE	08004 RC / 23	04	01	095	54:4-3.3		2,800 0	2,800	
7	3002 4	TDV 2SF1G 97X155 .3452 AC	15F	CRESTHULL PHILIP D & EILEEN 621 BLUEBERRY DR ATCO NJ 621 BLUEBERRY DRIVE	08004 R2 / 23	24	04	097	54:4-3.30	07/01/15 03/01/16	43,400 155,400	198,800	
8	3003 29	VACANT LAND IRR .0000 AC	15C	TOWNSHIP OF WATERFORD 2131 AUBURN AVE ATCO, NJ OAK KNOLL ROAD	08004 /	04	01	095	54:4-3.3		2,000 0	2,000	
9	3101 8	VACANT LAND 4.97 AC 4.9700 AC	15C	TOWNSHIP OF WATERFORD 2131 AUBURN AVENUE ATCO NJ 2452 MEDFORD ROAD	08004 R2 / 23	04	01	095	54:4-3.3		44,900 0	44,900	
10	3103 4	POND 0.50 AC .5000 AC	15C	TOWNSHIP OF WATERFORD 2131 AUBURN AVE ATCO NJ 2412 LOUDEN LANE	08004 R2 / 23	04	09	905	54:4-3.3		40,000 0	40,000	
11	3201 8	RAILROAD 99X600 1.3636 AC	15C	NJ DEPT ENVIRONMENTAL PROTECTION 401 E STATE STREET TRENTON NJ GLENDALE AVENUE	08625 AG / 27	02	18	840	54:4-3.3		1,200 0	1,200	
12	3201 9	RAILROAD 99X600 1.3636 AC	15C	NJ DEPT ENVIRONMENTAL PROTECTION 401 E STATE STREET TRENTON NJ GLENDALE AVENUE	08625 AG / 27	02	18	840	54:4-3.3		1,400 0	1,400	
13	3201 10	RAILROAD 133X650 1.9846 AC	15C	NJ DEPT ENVIRONMENTAL PROTECTION 401 E STATE STREET TRENTON NJ GLENDALE AVENUE	08625 AG / 27	02	18	840	54:4-3.3		1,800 0	1,800	
14	3201 11	RAILROAD 6.8 AC 6.8000 AC	15C	NJ DEPT ENVIRONMENTAL PROTECTION 401 E STATE STREET TRENTON NJ GLENDALE AVENUE	08625 AG / 27	02	18	840	54:4-3.3		6,800 0	6,800	
Page Totals											343,300 555,100	898,400	

1	2	3		4		5			6	7	8	9	10
Line	Block No Lot No. Qualification Account	Name of Facility Building Description Land Dimensions	Prop Class	Owner's Name Address City State Property Location	Billing Code Zip Code Zoning / Tax Map	Identification Code			Statue Under Which Exemption Claimed	Filing Date Of Statement NJSA 54: 4-4.4	Land Improvement 100% Value Assessed Value	Total Exempt Value 100% Value Assessed Value	Special Tax Codes
						Own	Purp	Desc					
1	3201 12	RAILROAD 4.11 AC 4.1100 AC	15C	NJ DEPT ENVIRONMENTAL PROTECTION 401 E STATE STREET TRENTON NJ GLENDALE AVENUE	08625 AG / 27	02	18	840	54: 4-3.3		4,100 0	4,100	
2	3201 15	GAME PRESERVE 29.23 AC 29.2300 AC	15C	CAMDEN COUNTY 520 MARKET ST 14TH FLOOR CAMDEN NJ 2510 MEDFORD ROAD	08102 RC / 23	03	09	625	54: 4-3.3	07/15/82	29,200 0	29,200	
3	3301 2	VACANT LAND 19.4 AC 19.4000 AC	15C	TOWNSHIP OF WATERFORD 2131 AUBURN AVENUE ATCO NJ 2463 LINDEN AVENUE	08004 RR / 27	04	01	095	54: 4-3.3		48,500 0	48,500	
4	3301 42	DRAINAGE .350 AC .3500 AC	15C	TOWNSHIP OF WATERFORD 2131 AUBURN AVENUE ATCO NJ REAR LOT	08004 RR / 27	04	08	258	54: 4-3.3		900 0	900	
5	3301 58	DRAINAGE 0.781 AC .7810 AC	15C	TOWNSHIP OF WATERFORD 2131 AUBURN AVENUE ATCO NJ 750 FOX RUN DRIVE	08004 RR / 27	04	08	258	54: 4-3.3		50,000 0	50,000	
6	3302 8	TDV 1SCB & 1SF 135X223 .6911 AC	15F	CAMPBELL JENNIFER & ROBERT J 728 JACKSON ROAD ATCO NJ 728 JACKSON ROAD	08004 RNB / 27	24	04	097	54: 4-3.30	03/01/14	41,200 154,900	196,100	
7	3302 16	TDV 1SF1G 90X225 .4649 AC	15F	MULDROW CHARLES & DONNA 2328 ILENE LANE ATCO NJ 2328 ILENE LANE	08004 RR / 27	24	04	097	54: 4-3.30	01/01/09 03/01/16	44,000 132,200	176,200	
8	3401 14	DRAINAGE RETENTION BASIN 0.648 AC .6480 AC	15C	TOWNSHIP OF WATERFORD 2131 AUBURN AVE ATCO NJ 2200 GREEN MEADOW DRIVE	08004 RR / 22	04	08	258	54: 4-3.3		2,600 0	2,600	
9	3401 15	DRAINAGE RETENTION BASIN 0.708 AC .7080 AC	15C	TOWNSHIP OF WATERFORD 2131 AUBURN AVE ATCO NJ 2202 GREEN MEADOW DRIVE	08004 RR / 22	04	08	258	54: 4-3.3		3,000 0	3,000	
10	3501 13	TDV 1SF2G 274X139 .8743 AC	15F	BOGAN NICK J & BARBARA L 730 RARITAN AVE ATCO NJ 730 RARITAN AVENUE	08004 RR / 22	24	04	097	54: 4-3.30	09/01/16	48,500 138,200	186,700	
11	3501 14	TDV 1SCB 1.32 AC 1.3200 AC	15F	BOWLING JOHN W & MARY LOU 722 RARITAN AVE ATCO NJ 722 RARITAN AVENUE	08004 RR / 22	24	04	097	54: 4-3.30	12/01/16	48,900 105,800	154,700	
12	3501 30	DRAINAGE 0.38 AC .3800 AC	15C	TOWNSHIP OF WATERFORD 2131 AUBURN AVENUE ATCO NJ 710 DANA DRIVE	08004 RR / 22	04	08	258	54: 4-3.3	07/28/80	13,800 0	13,800	
13	3601 7	TDV WIDOW 2SF1G 135.25X316 .9812 AC	15F	MILLER EILEEN 757 LINCOLN AVE ATCO NJ 757 LINCOLN AVENUE	08004 RR / 22	24	04	098	54: 4-3.30	03/27/08	49,500 111,500	161,000	
14	3602 7	TDV 1SF1G 100X200 .4591 AC	15F	VEST WAYNE & DARLENE 751 RARITAN AVE ATCO NJ 751 RARITAN AVENUE	08004 RR / 26	24	04	097	54: 4-3.30	05/01/10 03/01/16	42,800 116,700	159,500	
Page Totals											427,000 759,300	1,186,300	

1	2	3	4	5	6	7	8	9	10			
Line	Block No Lot No. Qualification Account	Name of Facility Building Description Land Dimensions Prop Class	Owner's Name Address City State Property Location	Billing Code Zip Code Zoning / Tax Map	Identification Code			Statue Under Which Exemption Claimed	Filing Date Of Statement NJSA 54:4-4.4	Land Improvement 100% Value Assessed Value	Total Exempt Value 100% Value Assessed Value	Special Tax Codes
					Own	Purp	ose Desc					
1	3701 1	TDV 1S1G 90X150 .3099 AC 15F	CARROLL HOWARD W JR & JENNIFER 801 MAPLE AVE ATCO NJ 801 MAPLE AVENUE	08004 RR / 26	24	04	097	54:4-3.30	01/01/15	42,600 112,600	155,200	
2	3701 44	VACANT LAND 2.208 AC 2.2080 AC 15C	TOWNSHIP OF WATERFORD 2131 AUBURN AVENUE ATCO NJ 2201 LINDEN AVENUE	08004 RR / 26	04	01	095	54:4-3.3		1,700 0	1,700	
3	3701 46	TDV 2SF1G 100X200 .4591 AC 15F	CANNON EDWARD 2208 LINDEN AVE ATCO NJ 2208 LINDEN AVENUE	08004 RR26 / 26	24	04	097	54:4-3-30	03/01/20	45,000 138,700	183,700	
4	3802 1	PUB WRK BLD/FIEL PUBWRKBLD/FIELD 154 ACRES 154.0000 AC 15F	WATERFORD TOWNSHIP MUA 2131 AUBURN AVE ATCO NJ 790 BURNT MILL ROAD	08004 RPF / 21	41	08	250	54:4-3.3		1,540,000 819,100	2,359,100	
5	3802 2	PUMPING STATION PUMPING STATION 276X195 1.2355 AC 15F	CCMUA 1645 FERRY AVE PO 1432 CAMDEN NJ BURNT MILL ROAD	08101-1432 RPF / 25	03	09	223	54:4-3.3	10/01/96	50,000 756,400	806,400	
6	3803 5	VACANT LAND 0.91 AC .9100 AC 15C	TOWNSHIP OF WATERFORD 2131 AUBURN AVENUE ATCO NJ 813 BURNT MILL ROAD	08004 RR / 24	04	01	095	54:4-3.3		4,600 0	4,600	
7	3901 7	RAILROAD 0.3615AC .3615 AC 15C	STATE OF NEW JERSEY C.O.A. MARKET ST & MCCARTER HWY NEWARK NJ 2055 OHIO AVENUE	07101 RR / 24	02	18	840	54:4-3.3		900 0	900	
8	3902 1	RAILROAD 0.3615AC .3615 AC 15C	STATE OF NJ C.O.A. MARKET ST & MCCARTER HWY NEWARK, NJ 762 E ATLANTIC AVENUE	07101 RR / 24	02	18	840	54:4-3.3		900 0	900	
9	4001 2	VACANT LAND 157X270 .9731 AC 15C	TOWNSHIP OF WATERFORD 2131 AUBURN AVE ATCO, NJ 732 WHITE HORSE PIKE	08004 PHB / 24	04	07	095	54:4-3.3	07/11/16	14,700 0	14,700	
10	4002 3	RAILROAD 0.3629AC .3629 AC 15C	STATE OF NEW JERSEY C.O.A. MARKET ST & MCCARTER HWY NEWARK NJ 759 W ATLANTIC AVENUE	07101 R2 / 24	02	18	840	54:4-3.3		900 0	900	
11	4003 1	RAILROAD .049 AC .0490 AC 15C	STATE OF NEW JERSEY C.O.A. MARKET STREE AND MCCARTER NEWARK NJ 2052 OHIO AVENUE	07101 R2 / 24	02	18	840	54:4-3.3		39,800 0	39,800	
12	4003 4	RAILROAD 0.3099AC .3099 AC 15C	STATE OF NEW JERSEY C.O.A. MARKET ST & MCCARTER HWY NEWARK NJ 2036 OHIO AVENUE	07101 R2 / 24	02	18	840	54:4-3.3		800 0	800	
13	4006 5	VACANT LAND 1.2 AC 1.2000 AC 15C	TOWNSHIP OF WATERFORD 2131 AUBURN AVE ATCO, NJ 742 WHITE HORSE PIKE	08004 PHB / 24	04	07	095	54:4-3.3	07/11/16	52,600 0	52,600	
14	4102 13	TDV 116X150 .3994 AC 15F	RODRIGUEZ JORGE L & ZOE M 2020 MERION AVENUE ATCO NJ 2020 MERION AVENUE	08004 PHB / 24	24	04	097	54:4.3.6	01/01/13 03/01/16	44,800 140,500	185,300	
Page Totals										1,839,300 1,967,300	3,806,600	

1	2	3		4		5			6	7	8	9	10
Line	Block No Lot No. Qualification Account	Name of Facility Building Description Land Dimensions	Prop Class	Owner's Name Address City State Property Location	Billing Code Zip Code Zoning / Tax Map	Identification Code			Statue Under Which Exemption Claimed	Filing Date Of Statement NJSA 54:4-4.4	Land Improvement <u>100% Value</u> Assessed Value	Total Exempt Value <u>100% Value</u> Assessed Value	Special Tax Codes
						Own	Purp	Desc					
1	4103 1	VACANT LAND 0.35 AC .3500 AC	15C	TOWNSHIP OF WATERFORD 2131 AUBURN AVENUE ATCO NJ 2050 HENDRICKS AVENUE	08004 RR / 28	04	01	095	54:4-3.3		1,800 0	1,800	
2	4104 2	VACANT LAND 0.1721 AC .1721 AC	15C	TOWNSHIP OF WATERFORD 2131 AUBURN AVENUE ATCO NJ 2016 HENDRICKS AVENUE	08004 RR / 28	04	01	095	54:4-3.3		1,800 0	1,800	
3	4106 19	TDV 100X200 .4591 AC	15F	BECKER JON P 2014 NORRIS AVENUE ATCO NJ 2014 NORRIS AVENUE	08004 PHB / 24	24	04	097	54:4-3.30	01/01/15 03/01/16	45,000 109,000	154,000	
4	4106 23	VACANT 150X150 .5165 AC	15C	TOWNSHIP OF WATERFORD 2131 AUBURN AVE ATCO, NJ 664 PACIFIC AVENUE	08004 R2 / 24	04	07	095	54:4-3.3		48,000 0	48,000	
5	4201 39	TDV 2SF1G 6.20 AC 6.2000 AC	15F	BOGIE KENNETH & COLETTE 857 OLD WHITE HORSE PIKE WATERFORD NJ 857 OLD WHITE HORSE PIKE	08089 RR / 28	24	04	097	54:4-3.30	01/01/15 03/01/16	63,000 94,900	157,900	
6	4301 13	TDV 1SF1G 3.65 AC 3.6500 AC	15F	BOMBARO DOMINICK 1734 FRANK WALKER RD WATERFORD NJ 1734 FRANK WALKER ROAD	08089 RR / 28	24	04	097	54:4-3.30	01/01/03 03/01/16	63,300 83,400	146,700	
7	4403 1	CHURCH & RECTORY 1SBR 1.32 AC 1.3200 AC	15D	CHRIST THE REDEEMER PARISH ATCO NJ 318 CARL HASSELHAN DRIVE ATCO NJ 450 PENNINGTON AVENUE	08004 PV / 29	23	10	040	54:4-3.6	10/10/70 10/24/19	53,900 532,700	586,600	
8	4403 3	VACANT 3.39 ACRES 3.3900 AC	15D	INDEPENDENT CLUB OF WATERFORD 4 CHERYL ANN COURT BERLIN, NJ 436 PENNINGTON AVENUE	08009 PV / 29	23	10	095	54:4-3.3	10/10/79 09/17/19	69,500 0	69,500	
9	4403 4.01	RECREATION CENTER 2.92 AC 2.9200 AC	15D	WATERFORD CATHOLIC MEN'S PO BOX 446 WATERFORD, NJ 157 OAK STREET	08089 PV / 29	23	10	051	54:4-3.26	01/01/07 10/01/19	54,600 373,200	427,800	
10	4405 3	CHURCH 1SFR 0.4476AC .4476 AC	15D	THE GOOD SHEPARD'S CHURCH OF FAITH- 727 CHATSWORTH ROAD TABERNACLE NJ 421 PENNINGTON AVENUE	08088 PV / 29	23	10	040	54:4-3.6	11/01/09 11/01/19	33,800 132,800	166,600	
11	4405 7	CEMETERY 100X50 .1148 AC	15E	ST MARKS EPISCOPAL CHURCH PO BOX 443 HAMMONTON NJ 412 SWEET PEPPER DRIVE	08037 PV / 29	23	11	106	54:4-3.9	12/10/77 10/01/09	1,000 0	1,000	
12	4405 9	VACANT LAND 0.036 AC .0360 AC	15C	TOWNSHIP OF WATERFORD 2131 AUBURN AVENUE ATCO NJ WILLOW ST REAR	08004 PV / 29	04	01	095	54:4-3.3		100 0	100	
13	4501 1	VACANT LAND 29.21 AC 29.2100 AC	15C	STATE OF NEW JERSEY PO BOX 402 TRENTON, NJ 1876 COLLINGS AVENUE	08625 RC / 28	02	09	095	54:4-3.3		29,200 0	29,200	
14	4502 12	PARK 70.60 AC 70.6000 AC	15C	STATE OF NEW JERSEY PO BOX 402 TRENTON, NJ 1647 ARROWHEAD DRIVE	08625 AG / 28	02	19	622	54:4-3.3		803,000 330,000	1,133,000	
Page Totals											1,268,000 1,656,000	2,924,000	

1	2	3	4	5	6	7	8	9	10		
Line	Block No Lot No. Qualification Account	Name of Facility Building Description Land Dimensions Prop Class	Owner's Name Address City State Property Location	Identification Code			Statue Under Which Exemption Claimed	Filing Date Of Statement NJSA 54: 4-4.4	Total Exempt Value		Special Tax Codes
				Own Purp er	ose	Desc			<u>100% Value</u> Assessed Value	<u>100% Value</u> Assessed Value	
1	4502 19	RECREATION FIELDS 20.00 AC 20.0000 AC 15C	TOWNSHIP OF WATERFORD 2131 AUBURN AVE ATCO NJ 1130 OLD WHITE HORSE PIKE 08004 RC / 28	04	19	050	54: 4-3.3		291,200 169,100	460,300	
2	4502 20	SCHOOL ELEMENTARY SCHO 20.02 AC 20.0200 AC 15A	WATERFORD BOARD OF EDUCATION 934 LINCOLN AVENUE ATCO NJ 1106 OLD WHITE HORSE PIKE 08004-1325 RPF / 28	04	03	353	54: 4-3.3		250,000 8,914,400	9,164,400	
3	4502 32	TDV 7 AC 7.0000 AC 15F	SPARKMAN ROBERT W & DENISE M 1052 OLD WHITE HORSE PIKE WATERFORD WORKS NJ 1052 OLD WHITE HORSE PIKE 08089 RR / U8	24	04	097	54: 4-3-30	04/01/20	65,000 211,200	276,200	
4	4601 1	VACANT LAND 11.58 AC 11.5800 AC 15C	TOWNSHIP OF WATERFORD 2131 AUBURN AVE ATCO NJ 817 BURNT MILL ROAD 08004 RR / 28	04	01	095	54: 4-3.3		29,000 0	29,000	
5	4601 4	VACANT LAND 9.83 AC 9.8300 AC 15C	TOWNSHIP OF WATERFORD 2131 AUBURN AVE ATCO NJ 831 BURNT MILL ROAD 08004 RR / 28	04	01	095	54: 4-3.3		24,600 0	24,600	
6	4601 14	VACANT LAND 10.13 AC 10.1300 AC 15C	STATE OF NEW JERSEY PO BOX 402 TRENTON NJ 839 MIDDLE AVENUE 08625 PD / 28	02	09	095	54: 4-3.3		10,100 0	10,100	
7	4601 17	VACANT LAND 15.68 AC 15.6800 AC 15C	STATE OF NEW JERSEY PO BOX 402 TRENTON, NJ 915 MIDDLE AVENUE 08625 PD / 28	02	09	095	54: 4-3.3		15,700 0	15,700	
8	4701 1	VACANT LAND 465.21 AC 465.2100 AC 15C	STATE OF NEW JERSEY PO BOX 402 TRENTON, NJ 976 BURNT MILL ROAD 08625 PD / 26	02	09	095	54: 4-3.3		465,200 0	465,200	
9	4701 4	PARK 45.70 AC 45.7000 AC 15C	STATE OF NEW JERSEY PO BOX 402 TRENTON, NJ 976 BURNT MILL ROAD 08625 PD / 26	02	19	622	54: 4-3.3		6,400 0	6,400	
10	4701 5	RAILROAD 37.81 ACRES 37.8100 AC 15C	STATE OF NEW JERSEY PO BOX 402 TRENTON, NJ BURNT MILL ROAD 08625 PD / 26	02	18	840	54: 4-3.3		37,800 0	37,800	
11	4701 6	RAILROAD 100X810 1.8595 AC 15C	STATE OF NEW JERSEY PO BOX 402 TRENTON, NJ BURNT MILL ROAD 08625 PD / 26	02	18	840	54: 4-3.3		1,400 0	1,400	
12	4702 1	PARK 184.20 AC 184.2000 AC 15C	STATE OF NEW JERSEY PO BOX 402 TRENTON, NJ 2004 COLLINGS AVENUE 08625 PD / 28	02	09	622	54: 4-3.3		100,400 0	100,400	
13	4703 1	PARK 330.42 AC 330.4200 AC 15C	STATE OF NEW JERSEY PO BOX 402 TRENTON NJ BURNT MILL ROAD 08625 PD / 28	02	09	622	54: 4-3.3		330,400 0	330,400	
14	4703 2	VACANT LAND 19.8 AC 19.8000 AC 15C	STATE OF NEW JERSEY PO BOX 402 TRENTON, NJ 1037 BURNT MILL ROAD 08625 PD / 28	02	01	095	54: 4-3.3		19,900 0	19,900	
Page Totals									1,647,100 9,294,700	10,941,800	

1	2	3		4		5			6	7	8	9	10
Line	Block No Lot No. Qualification Account	Name of Facility Building Description Land Dimensions	Prop Class	Owner's Name Address City State Property Location	Billing Code Zip Code Zoning / Tax Map	Identification Code			Statue Under Which Exemption Claimed	Filing Date Of Statement NJSA 54:4-4.4	Land Improvement 100% Value Assessed Value	Total Exempt Value 100% Value Assessed Value	Special Tax Codes
						Own	Purp er	ose Desc					
1	4703 3	VACANT LAND 206X160 TRI .7567 AC	15C	STATE OF NEW JERSEY PO BOX 402 TRENTON, NJ BURNT MILL ROAD	08625 RR / 28	02	09	095	54:4-3.3		300 0	300	
2	4801 5	VACANT LAND 17.08 AC 17.0800 AC	15C	TOWNSHIP OF WATERFORD 2131 AUBURN AVENUE ATCO NJ 1009 MAPLE AVENUE	08004 RR / 26	04	01	095	54:4-3.3		21,400 0	21,400	
3	4801 7	TDV 4.139 AC 4.1390 AC	15F	MORICI JOSEPH & JULIA 1025 MAPLE AVE ATCO NJ 1025 MAPLE AVENUE	08004 RR / 26	24	04	097	54:4-3.30	05/01/00	65,700 81,600	147,300	
4	4802 12	VACANT LAND 4.85 AC 4.8500 AC	15C	TOWNSHIP OF WATERFORD 2131 AUBURN AVENUE ATCO NJ 1010 MAPLE AVENUE	08004 RR / 26	04	01	095	54:4-3.3		69,300 0	69,300	
5	4802 21	VACANT LAND 295X427 2.8918 AC	15C	STATE OF NJ DEPT OF ENVIROMENTAL PR 401 E STATE STREET TRENTON NJ 990 MAPLE AVENUE	08625 RR / 26	02	09	095	54:4-4.3	01/01/15	7,200 0	7,200	
6	4901 8	VACANT LAND 2.47 AC 2.4700 AC	15C	TOWNSHIP OF WATERFORD 2131 AUBURN AVE ATCO, NJ 886 RARITAN AVENUE	08004 RR / 26	04	07	095	54:4-3.3	07/11/16	54,500 0	54,500	
7	4901 9	VACANT LAND 3.89 AC 3.8900 AC	15C	TOWNSHIP OF WATERFORD 2131 AUBURN AVE ATCO, NJ 892 RARITAN AVENUE	08004 RR / 26	04	07	095	54:4-3.3	07/11/16	61,200 0	61,200	
8	4902 13	WTDV 1SF 92X222 .4689 AC	15F	BOWLING PATRICIA A 2246 LINDEN AVE ATCO NJ 2246 LINDEN AVENUE	08004 RR / 26	24	04	097	54:4-3.30	12/01/16 01/16/20	44,200 112,600	156,800	
9	5001 12	TDV 2SF1G 130X155 .4626 AC	15F	KOREJKO PHILIP C & DOREEN M 813 ANTHONY ROAD ATCO NJ 813 ANTHONY ROAD	08004 RR / 27	24	04	097	54:4-3.30	01/01/15 03/01/16	46,400 162,100	208,500	
10	5001 32	DRAINAGE 1.143 AC 1.1430 AC	15C	TOWNSHIP OF WATERFORD 2131 AUBURN AVENUE ATCO NJ REAR-ASHFORD TERRACE	08004 RR / 27	04	08	258	54:4-3.3		1,200 0	1,200	
11	5002 2	VACANT LAND 17.33 AC 17.3300 AC	15C	CAMDEN COUNTY 520 MARKET ST 14TH FLOOR CAMDEN NJ 2369 ASHLAND AVENUE	08102 RNB / 27	03	01	095	54:4-3.3	10/01/99 10/01/05	12,300 0	12,300	
12	5101 1	HIGHWAY 2.37 AC 2.3700 AC	15C	SATE OF NJ DEP MAIL CODE 501-01 P.O. BOX 420 TRENTON NJ 736 JACKSON ROAD	08625 RNB / 27	02	07	701	54:4-3.3		11,600 0	11,600	
13	5201 1	RAILROAD 92.87 AC 92.8700 AC	15C	NJ DEPT ENVIRONMENTAL PROTECTION 401 E STATE STREET TRENTON NJ GLENDALE AVENUE	08625 RC / 27	02	18	840	54:4-3.3		74,300 0	74,300	
14	5201 2	VACANT LAND 5.87 AC 5.8700 AC	15C	TOWNSHIP OF WATERFORD 2131 AUBURN AVENUE ATCO NJ GLENDALE AVENUE	08004 RC / 27	04	01	095	54:4-3.3		2,300 0	2,300	
Page Totals											471,900 356,300	828,200	

1	2	3		4		5			6	7	8		9	10
Line	Block No Lot No. Qualification Account	Name of Facility Building Description Land Dimensions	Prop Class	Owner's Name Address City State Property Location	Billing Code Zip Code Zoning / Tax Map	Identification Code			Statue Under Which Exemption Claimed	Filing Date Of Statement NJSA 54:4-4.4	Land Improvement		Total Exempt Value	Special Tax Codes
						Own er	Purp ose	Desc			<u>100% Value</u> Assessed Value	<u>100% Value</u> Assessed Value		
1	5201 3	RAILROAD 5.61 AC 5.6100 AC	15C	NJ DEPT ENVIRONMENTAL PROTECTION 401 E STATE STREET TRENTON NJ GLENDALE AVENUE	08625 RC / 27	02	18	840	54:4-3.3		2,200 0	2,200		
2	5201 4	RAILROAD 5.55 AC 5.5500 AC	15C	NJ DEPT ENVIRONMENTAL PROTECTION 401 E STATE STREET TRENTON NJ GLENDALE AVENUE	08625 RC / 27	02	18	840	54:4-3.3		2,000 0	2,000		
3	5201 5	RAILROAD 4.95 AC 4.9500 AC	15C	NJ DEPT ENVIRONMENTAL PROTECTION 401 E STATE STREET TRENTON NJ GLENDALE AVENUE	08625 RC / 27	02	18	840	54:4-3.3		1,900 0	1,900		
4	5201 6	VACANT LAND 10.7 AC 10.7000 AC	15C	NJ DEPT ENVIRONMENTAL PROTECTION 401 E STATE STREET TRENTON NJ GLENDALE AVENUE	08625 RC / 27	02	09	095	54:4-3.3		8,600 0	8,600		
5	5201 7	PARK 62.86 AC 62.8600 AC	15C	NJ DEPT ENVIRONMENTAL PROTECTION TRENTON NJ GLENDALE AVENUE	08625 RC / 27	02	09	622	54:4-3.3		4,300 0	4,300		
6	5301 5	CELL TOWER 6.86 AC 6.8600 AC	15C	TOWNSHIP OF WATERFORD 2131 AUBURN AVENUE ATCO NJ 985 JACKSON ROAD	08004 RR / 27	04	19	050	54:4-3.3		79,300 0	79,300		
7	5401 4	VACANT LAND 4.034 ACRES 4.0340 AC	15C	TOWNSHIP OF WATERFORD 2131 AUBURN AVENUE ATCO NJ JACKSON ROAD	08004 RR / 27	04	01	095	54:4-3.3		36,100 0	36,100		
8	5502 1	VACANT LAND 0.96 AC .9600 AC	15C	TOWNSHIP OF WATERFORD 2131 AUBURN AVENUE ATCO NJ 912 ATSION ROAD	08004 RR / 27	04	01	095	54:4-3.3		5,100 0	5,100		
9	5601 1	HIGHWAY 15.02 AC 15.0200 AC	15C	CAMDEN COUNTY 520 MARKET ST 14TH FLOOR CAMDEN NJ 2284 ASHLAND AVENUE	08102 RR / 27	03	07	701	54:4-3.3		14,000 0	14,000		
10	5601 10	TDV 100X200 .4591 AC	15F	MERKEL JEFFREY & LEA 817 LEXINGTON DRIVE ATCO NJ 817 LEXINGTON DRIVE	08004 RR / 27	24	04	097	54:4-3.30	01/01/15 03/01/16	45,000 165,000	210,000		
11	5601 44	DRAINAGE 0.702 AC .7020 AC	15C	TOWNSHIP OF WATERFORD 2131 AUBURN AVENUE ATCO NJ 878 WILLOW WAY	08004 RR / 27	04	08	258	54:4-3.3		3,500 0	3,500		
12	5601 51	HIGHWAY 9.7 AC 9.7000 AC	15C	CAMDEN COUNTY 520 MARKET ST 14TH FLOOR CAMDEN NJ 870 LINCOLN AVENUE	08102 RR / 2705	03	07	701	54:4-3.3		7,800 0	7,800		
13	5602 2	VACANT LAND 9.22 AC 9.2200 AC	15C	CAMDEN COUNTY 520 MARKET ST 14TH FLOOR CAMDEN NJ 2346 ASHLAND AVENUE	08102 RR / 27	03	01	095	54:4-3.3	10/01/99 10/01/05	7,400 0	7,400		
14	5602 3	VACANT LAND 9.7 AC 9.7000 AC	15C	TOWNSHIP OF WATERFORD 2131 AUBURN AVENUE ATCO NJ 901 JACKSON ROAD	08004 RR / 27	04	01	095	54:4-3.3		21,800 0	21,800		
Page Totals											239,000 165,000	404,000		

1	2	3		4		5			6	7	8	9	10
Line	Block No Lot No. Qualification Account	Name of Facility Building Description Land Dimensions	Prop Class	Owner's Name Address City State Property Location	Billing Code Zip Code Zoning / Tax Map	Identification Code			Statue Under Which Exemption Claimed	Filing Date Of Statement NJSA 54:4-4.4	Land Improvement 100% Value Assessed Value	Total Exempt Value 100% Value Assessed Value	Special Tax Codes
						Own	Purp	Desc					
1	5602 5	VACANT LAND 9.51 AC 9.5100 AC	15C	TOWNSHIP OF WATERFORD 2131 AUBURN AVENUE ATCO NJ 927 JACKSON ROAD	08004 RR / 2705	04	01	095	54:4-3.3		23,800 0	23,800	
2	5701 1	RECREATION CENTER 9.22 AC 9.2200 AC	15C	TOWNSHIP OF WATERFORD 2131 AUBURN AVE ATCO NJ 2240 FERNWOOD AVENUE	08004 RC / 27	04	19	051	54:4-3.3		7,400 0	7,400	
3	5701 2	DRAINAGE 0.570 AC .5700 AC	15C	TOWNSHIP OF WATERFORD 2131 AUBURN AVE ATCO NJ 2264 FERNWOOD AVENUE	08004 RR / 27	04	08	258	54:4-3.3		3,800 0	3,800	
4	5701 27	TDV 1SF1G 100X205 .4706 AC	15F	BARTS VERNON W & PATRICIA A 2348 FERNWOOD AVE ATCO NJ 2348 FERNWOOD AVENUE	08004 RR / 27	24	04	097	54:4-3.30	01/01/14	45,000 142,600	187,600	
5	5701 69	DRAINAGE 0.567 AC .5670 AC	15C	TOWNSHIP OF WATERFORD 2131 AUBURN AVENUE ATCO NJ 2321 CHATEAU COURT	08004 RR / 27	04	08	258	54:4-3.3		1,400 0	1,400	
6	5701 81	SCHOOLS THOMAS RICHARDS 23.77 AC 23.7700 AC	15A	WATERFORD BOARD OF EDUCATION 1106 OLD WHITE HORSE PK WATERFORD NJ 934 LINCOLN AVENUE	08089 RPF / 27	04	03	353	54:4-3.3		388,000 3,221,400	3,609,400	
7	5801 6	VACANT LAND 38.32 AC 38.3200 AC	15C	TOWNSHIP OF WATERFORD 2131 AUBURN AVE ATCO NJ 2310 TREMONT AVENUE	08004 RR / 27	04	01	095	54:4-3.3		153,300 0	153,300	
8	5901 10	DRAINAGE 0.793 AC .7930 AC	15C	TOWNSHIP OF WATERFORD 2131 AUBURN AVENUE ATCO NJ 2225 JOSEPH MAURONE DRIVE	08004 RR / 27	04	08	258	54:4-3.3		4,600 0	4,600	
9	6302 10	VACANT LAND 4.85 AC 4.8500 AC	15C	TOWNSHIP OF WATERFORD 2131 AUBURN AVENUE ATCO NJ 1083 MAPLE AVENUE	08004 RR / 26	04	01	095	54:4-3.3		69,300 0	69,300	
10	6302 18	RESIDENCE 1SF1G 0.96 AC .9600 AC	15F	TWIN OAKS COMMUNITY SERVICES INC 770 WOODLANE ROAD WESTAMPTON NJ 2135 TREMONT AVENUE	08060 RR / 26	20	04	304	54:4-3.6	01/01/14 10/14/19	51,800 202,800	254,600	
11	6305 1	VACANT LAND 0.15 AC .1500 AC	15C	TOWNSHIP OF WATERFORD 2131 AUBURN AVENUE ATCO NJ 909 MARTHA BLVD	08004 RR / 26	04	01	095	54:4-3.3		800 0	800	
12	6305 2	VACANT LAND 0.11 AC .1100 AC	15C	TOWNSHIP OF WATERFORD 2131 AUBURN AVENUE ATCO NJ 915 MARTHA BLVD	08004 RR / 26	04	01	095	54:4-3.3		600 0	600	
13	6305 3	VACANT LAND 0.34 AC .3400 AC	15C	TOWNSHIP OF WATERFORD 2131 AUBURN AVENUE ATCO NJ 923 MARTHA BLVD	08004 RR / 26	04	01	095	54:4-3.3		1,700 0	1,700	
14	6402 7	VACANT LAND 100X100 .2296 AC	15C	TOWNSHIP OF WATERFORD 2131 AUBURN AVE ATCO, NJ 1000 HUNT BOULEVARD	08004 RR / 26	04	07	095	54:4-3.3	07/11/16	1,100 0	1,100	
Page Totals											752,600 3,566,800	4,319,400	

1	2	3		4		5			6	7	8		9	10
Line	Block No Lot No. Qualification Account	Name of Facility Building Description Land Dimensions	Prop Class	Owner's Name Address City State Property Location	Billing Code Zip Code Zoning / Tax Map	Identification Code	Statue Under Which Exemption Claimed	Filing Date Of Statement NJSA 54:4-4.4	Land Improvement 100% Value Assessed Value	Total Exempt Value 100% Value Assessed Value	Special Tax Codes			
												Own Purp er	ose	Desc
1	6402 8	TDV-WIDOW 1SF2G 200X200 .9183 AC	15F	GOEBEL PATRICIA A 2116 TREMONT AVE ATCO NJ 2116 TREMONT AVENUE	08004 RR / 26	24	04	097	54:4-3.30	01/01/10	55,000 169,500	224,500		
2	6402 13	RESIDENCE 1SF2G 0.89 AC .8900 AC	15D	FAMILY SERVICE OF BURLINGTON COUNTY 795 WOODLANE ROAD WESTAMPTON NJ 1022 MARTHA BLVD	08060 RR / 26	24	10	997	54:4-3.6	01/01/11 10/14/19	52,200 250,700	302,900		
3	6501 8	DRAINAGE 0.815 AC .8150 AC	15C	TOWNSHIP OF WATERFORD 2131 AUBURN AVENUE ATCO NJ 1113 BEECHWOOD DRIVE	08004 RR / 26	04	08	258	54:4-3.3		2,000 0	2,000		
4	6502 10	TDV 129X155 .4590 AC	15F	TAYLOR MICHAEL J SR 1102 BEECHWOOD DRIVE ATCO NJ 1102 BEECHWOOD DRIVE	08004 RR / 26	24	04	097	54:4-3.30	01/01/17	46,300 157,500	203,800		
5	6505 1	VACANT LAND 1.61 AC 1.6100 AC	15C	TOWNSHIP OF WATERFORD 2131 AUBURN AVENUE ATCO NJ WAVERLY AVENUE	08004 RR / 26	04	01	095	54:4-3.3		22,000 0	22,000		
6	6506 3	DRAINAGE 2.10 AC 2.1000 AC	15C	TOWNSHIP OF WATERFORD 2131 AUBURN AVENUE ATCO NJ HAYES BOULEVARD	08004 RR / 26	04	08	258	54:4-3.3		10,500 0	10,500		
7	6507 12	DRAINAGE 3.05 AC 3.0500 AC	15C	TOWNSHIP OF WATERFORD 2131 AUBURN AVE ATCO NJ 2104 COLUMBIA AVENUE	08004 RR / 26	04	08	258	54:4-3.3		15,500 0	15,500		
8	6601 1	PARK 611.38AC 611.3800 AC	15C	STATE OF NEW JERSEY PO BOX 402 TRENTON, NJ 1200 JACKSON ROAD	08625 PD / 35	02	09	622	54:4-3.3		611,000 0	611,000		
9	6602 1	PARK 689.76AC 689.7600 AC	15C	STATE OF NEW JERSEY PO BOX 402 TRENTON, NJ 1201 JACKSON ROAD	08625 PD / 35	02	09	622	54:4-3.3		689,000 0	689,000		
10	6603 3	PARK 5417.17 AC 5417.1700 AC	15C	STATE OF NEW JERSEY PO BOX 402 TRENTON, NJ 1800 BURNT MILL ROAD	08625 PD / 35	02	09	622	54:4-3.3		54,170,000 0	54,170,000		
11	6603 8	PARK 37.08 AC 37.0800 AC	15C	STATE OF NEW JERSEY PO BOX 402 TRENTON, NJ 1550 BURNT MILL ROAD	08625 PD / 35	02	09	622	54:4-3.3		37,100 0	37,100		
12	6603 13	PARK 184.77 AC 184.7700 AC	15C	STATE OF NEW JERSEY PO BOX 402 TRENTON, NJ 1250 BURNT MILL ROAD	08625 PD / 35	02	09	622	54:4-3.3		157,500 0	157,500		
13	6701 1	PARK 44.24AC 44.2400 AC	15C	STATE OF NEW JERSEY PO BOX 402 TRENTON NJ 1925 FLEMING PIKE	08625 PD / 34	02	09	622	54:4-3.3		44,200 0	44,200		
14	6701 2	PARK 953.92AC 953.9200 AC	15C	STATE OF NEW JERSEY PO BOX 402 TRENTON, NJ 2007 FLEMING PIKE	08625 PD / 34	02	09	622	54:4-3.3		953,000 0	953,000		
Page Totals											56,865,300 577,700	57,443,000		

1	2	3		4		5			6	7	8	9	10
Line	Block No Lot No. Qualification Account	Name of Facility Building Description Land Dimensions	Prop Class	Owner's Name Address City State Property Location	Billing Code Zip Code Zoning / Tax Map	Identification Code			Statue Under Which Exemption Claimed	Filing Date Of Statement NJSA 54:4-4.4	Land Improvement <u>100% Value</u> Assessed Value	Total Exempt Value <u>100% Value</u> Assessed Value	Special Tax Codes
						Own	Purp er	ose Desc					
1	6702 1	PARK 0.8AC .8000 AC	15C	STATE OF NEW JERSEY PO BOX 402 TRENTON, NJ 1950 FLEMING PIKE	08625 PD / 34	02	09	622	54:4-3.3		800 0	800	
2	6702 2	PARK 15.33AC 15.3300 AC	15C	STATE OF NEW JERSEY PO BOX 402 TRENTON, NJ 2014 FLEMING PIKE	08625 PD / 34	02	09	622	54:4-3.3		15,300 0	15,300	
3	6703 1	PARK 422.19AC 422.1900 AC	15C	STATE OF NEW JERSEY PO BOX 402 TRENTON, NJ 2054 BURNT MILL ROAD	08625 PD / 34	02	09	622	54:4-3.3		282,000 0	282,000	
4	6703 2	PARK 217.11AC 217.1100 AC	15C	STATE OF NEW JERSEY PO BOX 402 TRENTON, NJ 1844 RAILROAD AVENUE	08625 PD / 34	02	09	622	54:4-3.3		217,000 0	217,000	
5	6703 3	RAILROAD 139.63 ACRES 139.6300 AC	15C	STATE OF NEW JERSEY PO BOX 402 TRENTON, NJ FLEMING PIKE	08625 PD / 34	02	18	840	54:4-3.3		139,000 0	139,000	
6	6704 1	PARK 25.88AC 25.8800 AC	15C	STATE OF NEW JERSEY PO BOX 402 TRENTON, NJ 1796 FLEMING PIKE	08625 PD / 34	02	09	622	54:4-3.3		25,900 0	25,900	
7	6704 2	PARK 0.1AC .1000 AC	15C	STATE OF NEW JERSEY PO BOX 402 TRENTON, NJ 1850 FLEMING PIKE	08625 PD / 34	02	09	622	54:4-3.3		100 0	100	
8	6705 1	 14.18 AC 14.1800 AC	5A	NEW JERSEY TRANSIT 1 PENN PLAZA EAST NEWARK, NJ ALONG FLEMING PIKE	07105 /	00	00	000			40,000 0	40,000	
9	6801 1	PARK 247.24AC 247.2400 AC	15C	STATE OF NEW JERSEY PO BOX 402 TRENTON, NJ 1510 CHEW ROAD	08625 PD / 33	02	09	622	54:4-3.3		247,200 0	247,200	
10	6801 2	PARK 13.33AC 13.3300 AC	15C	NJ DEPT ENVIRONMENTAL PROTECTION JOHN FITCH PLAZA TRENTON NJ 1651 BARTLET AVENUE	08625 PD / 33	02	09	622	54:4-3.3		13,300 0	13,300	
11	6802 1	PARK 150.14AC 150.1400 AC	15C	STATE OF NEW JERSEY PO BOX 402 TRENTON, NJ 1628 CHEW ROAD	08625 PD / 33	02	09	622	54:4-3.3		150,100 0	150,100	
12	6802 2	PARK 13.33AC 13.3300 AC	15C	NJ DEPT ENVIRONMENTAL PROTECTION JOHN FITCH PLAZA TRENTON NJ 1551 MILTON AVENUE	08625 PD / 33	02	09	622	54:4-3.3		13,300 0	13,300	
13	6802 3	PARK 11.29AC 11.2900 AC	15C	STATE OF NEW JERSEY PO BOX 402 TRENTON, NJ 1712 CHEW ROAD	08625 PD / 33	02	09	622	54:4-3.3		11,300 0	11,300	
14	6802 4	VACANT LAND 23.37AC 23.3700 AC	15C	NJ DEPT ENVIRONMENTAL PROTECTION 401 E STATE STREET CN 412 TRENTON NJ 1670 CHEW ROAD	08625 PD / 33	02	09	095	54:4-3.3		23,400 0	23,400	
Page Totals											1,178,700 0	1,178,700	


1	2	3		4		5			6	7	8	9	10
Line	Block No Lot No. Qualification Account	Name of Facility Building Description Land Dimensions	Prop Class	Owner's Name Address City State Property Location	Billing Code Zip Code Zoning / Tax Map	Identification Code			Statue Under Which Exemption Claimed	Filing Date Of Statement NJSA 54: 4-4.4	Land Improvement <u>100% Value</u> Assessed Value	Total Exempt Value <u>100% Value</u> Assessed Value	Special Tax Codes
						Own	Purp	ose Desc					
1	6803 1	PARK 90.89AC 90.8900 AC	15C	STATE OF NEW JERSEY PO BOX 402 TRENTON, NJ 1598 MILTON AVENUE	08625 PD / 33	02	09	622	54: 4-3.3		90,900 0	90,900	
2	6803 2	PARK 12.9AC 12.9000 AC	15C	STATE OF NEW JERSEY PO BOX 402 TRENTON, NJ 1730 CHEW ROAD	08625 PD / 33	02	09	622	54: 4-3.3		12,900 0	12,900	
3	6804 2	5.56 AC 5.5600 AC	5A	NEW JERSEY TRANSIT 1 PENN PLAZA EAST NEWARK, NJ ALONG RAILROAD AVE	07105 /	00	00	000			20,000 0	20,000	
4	6804 3	1.32 AC 1.3200 AC	5A	NEW JERSEY TRANSIT 1 PENN PLAZA EAST NEWARK, NJ ALONG RAILROAD AVE	07105 /	00	00	000			10,000 0	10,000	
5	6804 4	IRR .0000 AC	5A	NEW JERSEY TRANSIT 1 PENN PLAZA EAST NEWARK, NJ ALONG RAILROAD AVE	07105 /	00	00	000			1,000 0	1,000	
6	6805 1	PARK 16.63AC 16.6300 AC	15C	STATE OF NEW JERSEY PO BOX 402 TRENTON NJ 1627 SANDY CAUSEWAY ROAD	08625 PD / 33	02	09	622	54: 4-3.3		16,600 0	16,600	
7	6805 2	PARK 54.16AC 54.1600 AC	15C	STATE OF NEW JERSEY PO BOX 402 TRENTON, NJ 1586 SANDY CAUSEWAY ROAD	08625 PD / 33	02	09	622	54: 4-3.3		54,200 0	54,200	
8	6805 3	VACANT LAND 14.69AC 14.6900 AC	15C	NJ DEPT ENVIRONMENTAL PROTECTION CN 402 TRENTON NJ 1551 SANDY CAUSEWAY ROAD	08625 PD / 33	02	09	095	54: 4-3.3		14,700 0	14,700	
9	6806 1	PARK 4.72AC 4.7200 AC	15C	STATE OF NEW JERSEY PO BOX 402 TRENTON NJ 1626 SANDY CAUSEWAY	08625 PD / 33	02	09	622	54: 4-3.3		4,700 0	4,700	
10	6806 2	PARK 109.24AC 109.2400 AC	15C	STATE OF NEW JERSEY PO BOX 402 TRENTON, NJ 2071 BURNT MILL ROAD	08625 PD / 33	02	09	622	54: 4-3.3		109,200 0	109,200	
11	6806 6	CEMETERIES .65 AC .6500 AC	15E	CEMETERY 1886 CHEW RD WATERFORD, NJ 1886 CHEW ROAD	08089 PD / 33	24	11	106	54: 4-3.9		3,300 0	3,300	
12	6806 10	VACANT LAND 8.03 ACRES 8.0300 AC	15C	NJ DEPT ENVIRONMENTAL PROTECTION 401 E STATE STREET TRENTON NJ 1590 SANDY CAUSEWAY ROAD	08625 PD / 33	02	09	095	54: 4-3.3		8,000 0	8,000	
13	6901 1	PARK 7.00 AC 7.0000 AC	15C	STATE OF NEW JERSEY PO BOX 402 TRENTON, NJ 1872 ARROWHEAD DRIVE	08625 PD / 31	02	09	622	54: 4-3.3		7,000 0	7,000	
14	6901 2	VACANT LAND 112.02 AC 112.0200 AC	15C	STATE OF NEW JERSEY PO BOX 402 TRENTON, NJ 1812 ARROWHEAD DRIVE	08625 RD / 31	02	01	095	54: 4-3.3		112,000 0	112,000	
Page Totals											464,500 0	464,500	

1	2	3		4		5			6	7	8		9	10
Line	Block No Lot No. Qualification Account	Name of Facility Building Description Land Dimensions	Prop Class	Owner's Name Address City State Property Location	Billing Code Zip Code Zoning / Tax Map	Identification Code			Statue Under Which Exemption Claimed	Filing Date Of Statement NJSA 54:4-4.4	Land Improvement		Total Exempt Value	Special Tax Codes
						Own er	Purp ose	Desc			<u>100% Value</u> Assessed Value	<u>100% Value</u> Assessed Value		
1	6901 7	TDV 2S-F-2AG 80X615 1.34AC 1.3400 AC	15F	NEWMAN FRANCIS J JR & CAROL A 1220 MIDDLE AVENUE WATERFORD NJ 1220 MIDDLE AVENUE	08089 AG / 31	24	04	097	54:4-3.3	01/01/13 03/01/16	51,700 165,700	217,400		
2	6902 1	PARK 113.2 AC 113.2000 AC	15C	STATE OF NEW JERSEY PO BOX 402 TRENTON, NJ 1781 CONDO AVENUE	08625 PD / 31	02	09	622	54:4-3.3		113,200 0	113,200		
3	6903 1	PARK 156.29 AC 156.2900 AC	15C	STATE OF NEW JERSEY PO BOX 402 TRENTON, NJ 1768 CONDO AVENUE	08625 PD / 31	02	09	622	54:4-3.3		156,300 0	156,300		
4	6904 1	PARK 309.24 AC 309.2400 AC	15C	STATE OF NEW JERSEY PO BOX 402 TRENTON, NJ 1328 CHEW ROAD	08625 PD / 31	02	09	622	54:4-3.3		309,200 0	309,200		
5	6905 1	PARK 279.65 AC 279.6500 AC	15C	STATE OF NEW JERSEY PO BOX 402 TRENTON, NJ 1478 CHEW ROAD	08625 PD / 31	02	09	622	54:4-3.3		279,700 0	279,700		
6	6906 2	PARK 56.39 AC 56.3900 AC	15C	STATE OF NEW JERSEY PO BOX 402 TRENTON, NJ 1691 GOSHEN ROAD	08625 AG / 3101	02	09	622	54:4-3.3		59,400 0	59,400		
7	7001 3	TDV 1SF 100X168.4 .3866 AC	15F	GATCHEL ROBERT H 1175 MIDDLE AVENUE WATERFORD NJ 1175 MIDDLE AVENUE	08089 AG / 31	24	04	097	54:4-3.30	12/01/18	44,000 95,700	139,700		
8	7002 1	DRAINAGE 1.37 AC 1.3700 AC	15C	TOWNSHIP OF WATERFORD 125 AUBURN AVENUE ATCO NJ CONRAD AVENUE	08004 AG / 31	04	08	258	54:4-3.3		6,900 0	6,900		
9	7004 11	TDV 90X167.5 .3461 AC	15F	FALLON GEORGE C & THERESA H 1212 BROOKFIELD LANE WATERFORD NJ 1212 BROOKFIELD LANE	08089 AG / 31	24	04	097	54:4-3.30	02/12/04 03/01/16	43,000 102,700	145,700		
10	7101 18	CEMETERY CEMETERY 1.13 AC 1.1300 AC	15E	METHODIST CHURCH TRUSTEE 2128 ATCO AVE ATCO NJ 1252 OLD WHITE HORSE PIKE	08004 PV / 29	23	11	106	54:4-3.6	03/12/70 10/01/09	31,300 0	31,300		
11	7102 1	VACANT LAND 38.33 AC 38.3300 AC	15C	STATE OF NEW JERSEY PO BOX 402 TRENTON, NJ 693 CONRAD AVENUE	08625 PD / 30	02	09	095	54:4-3.3		38,300 0	38,300		
12	7201 3	DISABLED VETERAN 27.07 .0000 AC	15F	KENNEDY PATRICK J 713 PESTLETON ROAD WATERFORD WORKS NJ 713 PESTLETON ROAD	08089 AG / 30	24	04	097	54:4-3.30	02/01/20	122,700 280,300	403,000		
13	7201 12	VACANT LAND 4.12AC 4.1200 AC	15C	NJ DEPT ENVIRONMENTAL PROTECTION 401 EAST STATE STREET TRENTON NJ 639 PESTLETOWN ROAD	08625 AG / 30	02	09	095	54:4-3.3		10,300 0	10,300		
14	7201 13	PARK 2.44 AC 2.4400 AC	15C	WATERFORD MEMORIAL PARK PESTLETOWN RD WATERFORD NJ 629 PESTLETOWN ROAD	08089 AG / 30	04	09	622	54:4-3.3	02/19/70 10/01/06	57,200 0	57,200		
Page Totals											1,323,200 644,400	1,967,600		

1	2	3		4		5			6	7	8	9	10
Line	Block No Lot No. Qualification Account	Name of Facility Building Description Land Dimensions	Prop Class	Owner's Name Address City State Property Location	Billing Code Zip Code Zoning / Tax Map	Identification Code			Statue Under Which Exemption Claimed	Filing Date Of Statement NJSA 54: 4-4.4	Land Improvement	Total Exempt Value	Special Tax Codes
						Own er	Purp ose	Desc			<u>100% Value</u> Assessed Value	<u>100% Value</u> Assessed Value	
1	7201 21	VACANT LAND 92.63 AC 92.6300 AC	15C	STATE OF NEW JERSEY PO BOX 402 TRENTON, NJ 716 CONRAD AVENUE	08625 PD / 30	02	09	095	54: 4-3.3		92,600 0	92,600	
2	7202 1	PARK 60.69 AC 60.6900 AC	15C	STATE OF NEW JERSEY PO BOX 402 TRENTON, NJ 664 CURRY AVENUE	08625 PD / 30	02	09	622	54: 4-3.3		60,700 0	60,700	
3	7401 1	PARK 10. AC 10.0000 AC	15C	STATE OF NEW JERSEY PO BOX 402 TRENTON, NJ 752 PESTLETOWN ROAD	08625 PD / 30	02	09	622	54: 4-3.3		10,000 0	10,000	
4	7402 1	PARK 400.58 AC 400.5800 AC	15C	STATE OF NEW JERSEY PO BOX 402 TRENTON, NJ 718 PESTLETOWN ROAD	08625 PD / 30	02	09	622	54: 4-3.3		399,000 0	399,000	
5	7402 16	VACANT LAND 7.23AC 7.2300 AC	15C	STATE OF NEW JERSEY PO BOX 402 TRENTON NJ 644 PESTLETOWN ROAD	08625 AG / 30	02	09	095	54: 4-3.3		6,300 0	6,300	
6	7402 23	PARK 9.76AC 9.7600 AC	15C	STATE OF NEW JERSEY PO BOX 402 TRENTON NJ 632 PESTLETOWN ROAD	08625 AG / 30	02	09	622	54: 4-3.3		9,800 0	9,800	
7	7402 24	VACANT LAND 7.15 AC 7.1500 AC	15C	STATE OF NEW JERSEY PO BOX 402 TRENTON NJ 634 PESTLETOWN ROAD	08625 AG / 30	02	09	095	54: 4-3.3		7,200 0	7,200	
8	7402 26	VACANT LAND 6.53 AC 6.5300 AC	15C	STATE OF NEW JERSEY PO BOX 402 TRENTON NJ PESTLETOWN ROAD RR	08625 AG / 30	02	09	095	54: 4-3.3		6,500 0	6,500	
9	7402 27	VACANT LAND 3.34 AC 3.3400 AC	15C	STATE OF NEW JERSEY PO BOX 402 TRENTON NJ 718 PESTLETOWN ROAD	08625 AG / 30	02	09	095	54: 4-3.3		3,300 0	3,300	
10	7403 1	VACANT LAND 50.70 AC 50.7000 AC	15C	STATE OF NEW JERSEY PO BOX 402 TRENTON, NJ 1446 GARWOOD AVENUE	08625 PD / 33	02	09	095	54: 4-3.3		50,700 0	50,700	
11	7403 2	PARK 386.05 AC 386.0500 AC	15C	STATE OF NEW JERSEY PO BOX 402 TRENTON, NJ 670 FLEMING PIKE	08625 PD / 32	02	09	622	54: 4-3.3		386,000 0	386,000	
12	7404 1	PARK 2.49 AC 2.4900 AC	15C	STATE OF NEW JERSEY PO BOX 402 TRENTON, NJ 1421 FLEMING PIKE	08625 PD / 33	02	09	622	54: 4-3.3		2,400 0	2,400	
13	7404 2	PARK 11.44 AC 11.4400 AC	15C	STATE OF NEW JERSEY PO BOX 402 TRENTON, NJ 1421 FLEMING PIKE	08625 PD / 32	02	09	622	54: 4-3.3		11,400 0	11,400	
14	7405 1	 6.62 AC 6.6200 AC	5A	NEW JERSEY TRANSIT 1 PENN PLAZA EAST NEWARK, NJ ALONG RAILROAD AVE	07105 /	00	00	000			40,000 0	40,000	
Page Totals											1,085,900 0	1,085,900	

1	2	3		4		5			6	7	8	9	10
Line	Block No Lot No. Qualification Account	Name of Facility Building Description Land Dimensions	Prop Class	Owner's Name Address City State Property Location	Billing Code Zip Code Zoning / Tax Map	Identification Code			Statue Under Which Exemption Claimed	Filing Date Of Statement NJSA 54: 4-4.4	Land Improvement <u>100% Value</u> Assessed Value	Total Exempt Value <u>100% Value</u> Assessed Value	Special Tax Codes
						Own	Purp	ose Desc					
1	7501 1	PARK 213.48 AC 213.4800 AC	15C	STATE OF NEW JERSEY PO BOX 402 TRENTON, NJ 732 WHARTON AVENUE	08625 PD / 32	02	09	622	54: 4-3.3		213,000 0	213,000	
2	7501 10	PARK 38.16 AC 38.1600 AC	15C	STATE OF NEW JERSEY PO BOX 402 TRENTON, NJ 732 WHARTON AVENUE	08625 PD / 32	02	09	622	54: 4-3.3		38,200 0	38,200	
3	7503 2	PARK 51. AC 51.0000 AC	15C	STATE OF NEW JERSEY PO BOX 402 TRENTON, NJ 1565 MYRTLE AVENUE	08625 AG / 32	02	09	622	54: 4-3.3		51,000 0	51,000	
4	7504 6	VACANT LAND 2.17 AC 2.1700 AC	15C	TOWNSHIP OF WATERFORD 2131 AUBURN AVE ATCO, NJ WALKER AVENUE REAR	08004 AG / 32	04	07	095	54: 4-3.3	07/11/16	5,400 0	5,400	
5	7504 9	PARK 28.60 AC 28.6000 AC	15C	STATE OF NEW JERSEY PO BOX 402 TRENTON, NJ 644 WALKER AVENUE	08625 AG / 32	02	09	622	54: 4-3.3		99,500 0	99,500	
6	7507 1	PARK 2.70 AC 2.7000 AC	5A	NEW JERSEY TRANSIT 1 PENN PLAZA EAST NEWARK, NJ ALONG FLEMING PIKE	07105 /	00	00	000			15,000 0	15,000	
7	7601 1	PARK 18.02 AC 18.0200 AC	15C	STATE OF NEW JERSEY PO BOX 402 TRENTON, NJ 1227 RAILROAD AVENUE	08625 RD / 32	02	09	622	54: 4-3.3		20,700 0	20,700	
8	7602 2	PARK 214.24 AC 214.2400 AC	15C	STATE OF NEW JERSEY PO BOX 402 TRENTON, NJ 1424 FLEMING PIKE	08625 PD / 32	02	09	622	54: 4-3.3		214,200 0	214,200	
9	7602 7	PARK 260.50 AC 260.5000 AC	15C	STATE OF NEW JERSEY PO BOX 402 TRENTON, NJ SANDY CAUSEWAY	08625 PD / 33	02	09	622	54: 4-3.3		260,500 0	260,500	
10	7602 9	VACANT LAND 23.15 AC 23.1500 AC	15C	STATE OF NEW JERSEY PO BOX 402 TRENTON NJ WALKER AVE REAR	08625 AG / 32	02	09	095	54: 4-3.3		23,200 0	23,200	
11	7602 14	PARK 207.08 AC 207.0800 AC	15C	STATE OF NEW JERSEY PO BOX 402 TRENTON, NJ 1550 MYRTLE AVENUE	08625 PD / 32	02	09	622	54: 4-3.3		207,100 0	207,100	
12	7602 15	VACANT LAND 48.18 AC 48.1800 AC	15C	STATE OF NEW JERSEY PO BOX 402 TRENTON, NJ WALKER AVE-REAR	08625 PD / 32	02	09	095	54: 4-3.3		48,200 0	48,200	
13	7602 17	VACANT LAND 31.30 AC 31.3000 AC	15C	STATE OF NEW JERSEY PO BOX 402 TRENTON NJ WALKER AVENUE	08625 PD / 32	02	09	095	54: 4-3.3		31,300 0	31,300	
14	7603 1	PARK 79.58 AC 79.0000 AC	15C	STATE OF NEW JERSEY PO BOX 402 TRENTON, NJ 1647 SANDY CAUSEWAY ROAD	08625 PD / 33	02	09	622	54: 4-3.3		99,600 0	99,600	
Page Totals											1,326,900 0	1,326,900	

1	2	3		4		5			6	7	8	9	10
Line	Block No Lot No. Qualification Account	Name of Facility Building Description Land Dimensions	Prop Class	Owner's Name Address City State Property Location	Billing Code Zip Code Zoning / Tax Map	Identification Code			Statue Under Which Exemption Claimed	Filing Date Of Statement NJSA 54: 4-4.4	Land Improvement <u>100% Value</u> Assessed Value	Total Exempt Value <u>100% Value</u> Assessed Value	Special Tax Codes
						Own	Purp	er					
1	7604 1	2.93 AC 2.9300 AC	5A	NEW JERSEY TRANSIT 1 PENN PLAZA EAST NEWARK, NJ ALONG RAILROAD AVE	07105 /	00	00	000			15,000 0	15,000	



Page Totals											15,000 0	15,000	
-------------	--	--	--	--	--	--	--	--	--	--	-------------	--------	--

Page No.	Land Value	Improvement Value	Exemption Amount	Net Taxable Value	Deduction Summary						Billed 1st Half
					Senior Citizen	Surviving Spouse	Disabled Person	Veteran	Widow		
1	629,200	1,804,000	0	2,433,200	2 500	0 0	1 250	1 250	1 250	48,842.00	
2	622,200	1,809,000	0	2,431,200	0 0	0 0	0 0	0 0	1 250	49,301.32	
3	505,800	1,036,500	0	1,542,300	0 0	0 0	0 0	0 0	0 0	31,354.99	
4	821,600	1,284,500	0	2,106,100	0 0	0 0	0 0	2 500	0 0	42,567.05	
5	1,619,900	3,135,800	0	4,755,700	0 0	0 0	0 0	2 500	0 0	96,433.44	
6	1,298,500	518,200	0	1,816,700	0 0	0 0	1 250	0 0	0 0	36,810.58	
7	4,646,200	440,600	0	5,086,800	0 0	0 0	0 0	0 0	0 0	103,414.68	
8	713,400	563,100	0	1,276,500	0 0	0 0	0 0	1 250	1 250	25,701.27	
9	1,585,000	1,563,500	0	3,148,500	1 250	0 0	0 0	1 250	0 0	62,022.85	
10	499,900	1,257,000	0	1,756,900	0 0	0 0	0 0	2 500	0 0	35,467.80	
11	794,300	1,457,300	0	2,251,600	0 0	0 0	0 0	0 0	0 0	45,775.04	
12	351,600	985,500	0	1,337,100	0 0	0 0	0 0	1 250	0 0	27,058.28	
13	491,900	1,308,000	0	1,799,900	0 0	0 0	0 0	1 250	0 0	36,467.01	
14	605,000	1,595,100	0	2,200,100	0 0	0 0	0 0	1 250	0 0	44,603.08	
15	793,300	2,408,900	0	3,202,200	2 500	0 0	0 0	2 500	0 0	64,600.77	
16	716,300	1,350,900	0	2,067,200	0 0	0 0	0 0	1 250	0 0	41,901.21	
17	557,000	1,073,600	0	1,630,600	0 0	0 0	0 0	1 250	0 0	33,025.13	
18	532,300	1,366,700	0	1,899,000	0 0	0 0	0 0	0 0	0 0	38,606.71	
19	572,300	1,165,100	0	1,737,400	0 0	0 0	0 0	0 0	0 0	35,321.36	
20	476,800	1,335,500	0	1,812,300	0 0	0 0	1 250	0 0	0 0	36,719.09	
21	548,400	2,501,600	0	3,050,000	0 0	0 0	0 0	1 250	0 0	61,881.54	
22	426,300	1,941,600	0	2,367,900	1 250	1 250	0 0	0 0	0 0	47,889.43	
23	1,108,700	3,320,700	0	4,429,400	0 0	0 0	0 0	0 0	0 0	90,049.73	
24	548,700	2,373,200	0	2,921,900	0 0	0 0	0 0	1 250	0 0	59,277.26	
25	508,600	2,271,300	0	2,779,900	0 0	0 0	0 0	1 250	2 500	56,140.39	
26	468,200	2,089,500	0	2,557,700	0 0	0 0	0 0	0 0	0 0	51,998.06	
27	549,200	2,445,100	0	2,994,300	0 0	0 0	0 0	3 750	0 0	60,624.15	
28	324,800	1,127,600	0	1,452,400	0 0	0 0	0 0	0 0	0 0	29,527.33	
29	314,600	1,338,400	0	1,653,000	0 0	0 0	0 0	1 250	0 0	33,480.53	
30	332,200	1,132,200	0	1,464,400	1 250	0 0	0 0	0 0	0 0	29,646.28	
31	329,200	983,200	0	1,312,400	0 0	0 0	0 0	0 0	0 0	26,681.12	
32	334,400	1,393,400	0	1,727,800	1 250	0 0	0 0	2 500	0 0	35,001.20	
33	347,200	1,389,500	0	1,736,700	0 0	0 0	0 0	0 0	0 0	35,307.14	
34	337,800	1,452,800	0	1,790,600	0 0	0 0	0 0	1 250	0 0	36,277.95	
35	338,900	1,428,400	0	1,767,300	0 0	0 0	0 0	0 0	0 0	35,929.25	
36	340,300	1,386,400	0	1,726,700	0 0	0 0	0 0	0 0	0 0	35,103.84	
37	337,900	1,326,900	0	1,664,800	0 0	0 0	0 0	0 0	0 0	33,845.43	
38	338,600	1,224,200	0	1,562,800	1 250	0 0	0 0	0 0	1 250	31,521.77	
39	310,200	1,072,200	0	1,382,400	0 0	0 0	0 0	0 0	0 0	28,104.23	
40	309,500	1,098,200	0	1,407,700	1 250	0 0	0 0	0 0	0 0	28,493.59	
41	283,900	1,208,400	0	1,492,300	0 0	0 0	0 0	0 0	0 0	30,338.50	
42	337,000	1,463,400	0	1,800,400	0 0	0 0	0 0	0 0	0 0	36,602.17	
43	309,100	1,331,300	0	1,640,400	0 0	0 0	0 0	1 250	0 0	33,224.37	
44	258,600	1,197,200	0	1,455,800	0 0	0 0	0 0	0 0	0 0	29,596.45	
45	608,700	2,204,500	0	2,813,200	0 0	0 0	0 0	1 250	0 0	57,067.39	
46	631,400	2,269,200	0	2,900,600	0 0	0 0	0 0	0 0	0 0	58,969.23	
47	630,900	2,296,500	0	2,927,400	0 0	0 0	1 250	0 0	0 0	59,389.07	
48	564,200	1,951,000	0	2,515,200	0 0	0 0	0 0	0 0	0 0	51,134.05	
49	605,400	2,349,700	0	2,955,100	0 0	0 0	0 0	0 0	0 0	60,077.21	
50	709,400	1,727,100	0	2,436,500	0 0	0 0	0 0	0 0	0 0	49,534.10	
51	635,300	2,203,500	0	2,838,800	0 0	0 0	0 0	1 250	0 0	57,587.84	
52	638,700	2,246,500	0	2,885,200	0 0	0 0	0 0	0 0	0 0	58,656.16	
53	594,300	1,446,100	0	2,040,400	0 0	0 0	0 0	0 0	1 250	41,356.37	
54	333,200	1,367,800	0	1,701,000	0 0	0 0	0 0	0 0	0 0	34,581.35	
55	813,700	2,068,200	0	2,881,900	0 0	0 0	0 0	0 0	0 0	58,589.06	
56	515,400	929,700	0	1,445,100	0 0	0 0	0 0	1 250	0 0	29,253.91	
57	601,200	1,512,500	0	2,113,700	2 500	0 0	0 0	1 250	1 250	42,471.55	
58	642,900	1,263,700	0	1,906,600	1 250	0 0	1 250	0 0	0 0	38,206.27	
59	589,000	1,442,800	0	2,031,800	0 0	0 0	0 0	0 0	0 0	42,876.01	
60	420,300	911,700	0	1,332,000	0 0	0 0	0 0	1 250	0 0	26,954.58	
61	436,100	894,600	0	1,330,700	0 0	0 0	0 0	3 750	0 0	26,678.16	
62	650,400	1,136,100	0	1,786,500	1 250	0 0	0 0	0 0	0 0	36,194.58	
63	587,900	1,322,400	0	1,910,300	0 0	0 0	0 0	0 0	0 0	38,836.44	
64	718,700	1,505,300	0	2,224,000	0 0	0 0	0 0	0 0	0 0	45,213.94	
65	657,500	1,594,600	0	2,252,100	2 500	0 0	0 0	2 500	0 0	45,285.23	

Page No.	Land Value	Improvement Value	Exemption Amount	Net Taxable Value	Deduction Summary						Billed 1st Half
					Senior Citizen	Surviving Spouse	Disabled Person	Veteran	Widow		
66	743,200	1,957,100	0	2,700,300	0	0	0	0	0	0	54,897.12
67	594,900	1,683,700	0	2,278,600	0	0	0	0	0	0	46,323.97
68	617,700	1,925,700	0	2,543,400	0	0	0	0	2	500	51,457.37
69	671,800	1,889,700	0	2,561,500	0	0	0	0	0	0	51,950.34
70	605,100	1,482,100	0	2,087,200	0	0	0	0	0	1 250	42,307.83
71	575,800	1,280,200	0	1,856,000	0	0	0	0	1	250	37,607.51
72	564,700	1,514,800	0	2,079,500	0	0	1 250	0	0	1 250	42,026.26
73	417,600	1,297,100	0	1,714,700	0	0	0	0	0	0	34,859.89
74	605,800	1,762,500	0	2,368,300	0	0	0	0	0	0	48,147.57
75	535,000	1,013,800	0	1,548,800	0	0	0	0	2	500	30,862.14
76	576,600	1,283,900	0	1,860,500	0	0	0	0	0	0	37,824.00
77	492,500	1,485,300	0	1,977,800	0	0	0	0	0	0	40,208.71
78	535,900	1,335,600	0	1,871,500	0	0	0	0	0	0	38,047.62
79	1,365,100	2,729,000	0	4,094,100	1 250	0	0	0	1	250	82,983.06
80	782,300	1,819,600	0	2,601,900	0	0	0	0	0	0	52,896.65
81	1,384,800	1,780,500	0	3,165,300	0	0	0	0	0	0	64,350.57
82	436,800	1,324,600	0	1,761,400	0	0	0	0	0	0	35,809.28
83	455,400	1,379,000	0	1,834,400	0	0	0	0	0	0	37,293.39
84	772,300	2,228,700	0	3,001,000	0	0	0	0	0	0	61,010.36
85	529,900	1,599,600	0	2,129,500	0	0	0	0	1	250	43,167.77
86	657,400	1,433,600	0	2,091,000	0	0	0	0	1	250	42,385.07
87	526,800	1,531,100	0	2,057,900	0	0	0	0	0	0	41,837.13
88	613,900	1,669,700	0	2,283,600	0	0	0	0	0	0	46,425.63
89	477,000	1,486,700	0	1,963,700	0	0	0	0	0	0	39,922.05
90	413,500	1,587,800	0	2,001,300	1 250	0	1 250	1 250	1 250	1 250	40,186.46
91	444,900	1,143,500	0	1,588,400	0	0	0	0	1	250	32,167.20
92	422,800	926,300	0	1,349,100	0	0	0	0	0	0	27,427.24
93	583,900	1,344,900	0	1,928,800	1 250	0	0	0	1	250	39,087.54
94	516,700	1,254,800	0	1,771,500	0	0	0	0	0	0	36,014.66
95	563,900	1,231,200	0	1,795,100	1 250	0	1 250	2 500	0	0	35,994.40
96	584,500	1,697,700	0	2,282,200	0	0	0	0	1	250	46,272.15
97	507,700	1,315,200	0	1,822,900	0	0	0	0	1	250	36,934.59
98	594,000	1,373,400	0	1,967,400	0	0	0	0	2	500	39,747.26
99	567,300	1,566,500	0	2,133,800	0	0	1 250	1 250	0	0	43,130.19
100	639,200	1,445,900	0	2,085,100	1 250	0	1 250	0	0	0	42,381.00
101	518,600	1,125,000	0	1,643,600	0	0	0	0	1	250	33,289.42
102	499,900	1,175,900	0	1,675,800	1 250	0	0	0	1	250	33,819.04
103	608,000	1,895,300	0	2,503,300	0	0	0	0	1	250	50,767.11
104	710,200	1,960,600	0	2,670,800	0	0	0	0	3	750	53,922.40
105	639,300	1,951,300	0	2,590,600	1 250	0	0	0	0	0	52,541.94
106	418,500	1,092,400	0	1,510,900	0	0	0	0	0	0	30,716.62
107	623,800	1,707,400	0	2,331,200	1 250	0	0	0	2	500	47,018.34
108	632,600	1,639,800	0	2,272,400	0	0	1 250	0	0	0	46,072.93
109	628,900	1,833,600	0	2,462,500	0	0	0	0	0	0	50,062.65
110	539,400	1,163,000	0	1,702,400	0	0	0	0	0	0	34,609.81
111	847,500	2,432,900	0	3,280,400	0	0	0	0	0	0	66,690.58
112	726,400	2,033,100	0	2,759,500	0	0	0	0	0	0	55,909.58
113	623,900	1,689,400	0	2,313,300	1 250	0	0	0	0	0	43,057.98
114	574,900	1,572,700	0	2,147,600	0	0	0	0	1	250	43,541.86
115	641,900	1,341,300	0	1,983,200	0	0	0	0	1	250	40,193.48
116	666,700	1,694,400	0	2,361,100	1 250	0	0	0	0	0	47,876.19
117	523,100	814,400	0	1,337,500	0	0	0	0	1	250	30,536.72
118	688,000	1,625,700	0	2,313,700	0	0	0	0	0	0	47,037.55
119	600,600	1,813,200	0	2,413,800	0	0	0	0	0	0	49,072.59
120	629,300	1,594,400	0	2,223,700	1 250	0	0	0	2	500	44,707.86
121	499,400	1,122,100	0	1,621,500	0	0	0	0	1	250	32,840.11
122	635,100	1,907,200	0	2,542,300	0	0	0	0	1	250	51,559.99
123	631,000	1,992,800	0	2,623,800	0	0	0	0	0	0	53,341.88
124	660,200	1,763,800	0	2,424,000	0	0	0	0	0	0	49,279.95
125	710,300	2,125,600	0	2,835,900	0	0	0	0	2	500	57,403.89
126	655,100	2,172,500	0	2,827,600	1 250	0	0	0	3	750	56,985.14
127	634,300	1,620,300	0	2,254,600	0	0	0	0	0	0	45,836.06
128	582,700	1,464,400	0	2,047,100	0	0	0	0	0	1 250	41,492.56
129	638,900	1,664,200	0	2,303,100	0	0	0	0	0	0	46,822.04
130	532,200	1,288,800	0	1,821,000	0	0	0	0	1	250	36,770.96

Page No.	Land Value	Improvement Value	Exemption Amount	Net Taxable Value	Deduction Summary						Billed 1st Half	
					Senior Citizen	Surviving Spouse	Disabled Person	Veteran	Widow			
196	620,100	1,890,400	0	2,510,500	0	0	0	1	250	0	0	50,913.50
197	623,400	1,916,700	0	2,540,100	1	250	0	1	250	1	250	51,265.24
198	636,100	1,725,500	0	2,361,600	1	250	0	1	250	0	0	47,761.37
199	683,000	1,555,900	0	2,238,900	0	0	0	1	250	0	0	45,454.90
200	900	71,000	0	71,900	0	0	0	0	0	0	0	1,461.73
201	566,000	1,706,000	0	2,272,000	0	0	0	1	250	0	0	46,070.90
202	650,800	1,630,000	0	2,280,800	0	0	0	1	250	0	0	46,243.70
203	568,800	1,898,500	0	2,467,300	0	0	0	1	250	0	0	50,035.25
204	639,100	1,869,900	0	2,509,000	0	0	0	2	500	0	0	50,633.01
205	587,000	1,760,400	0	2,347,400	0	0	0	2	500	0	0	47,472.68
206	600,800	1,912,000	0	2,512,800	0	0	0	0	0	1	250	50,960.25
207	453,300	1,311,800	0	1,765,100	0	0	0	1	250	0	0	35,759.50
208	527,200	1,506,200	0	2,033,400	1	250	0	1	250	0	0	41,089.03
209	743,100	1,758,300	0	2,501,400	0	0	0	0	0	0	0	50,814.86
210	596,600	1,731,500	0	2,328,100	0	0	0	2	500	1	250	46,955.32
211	722,800	1,947,100	0	2,669,900	0	0	1	250	0	1	250	54,029.10
212	819,600	2,074,500	0	2,894,100	0	0	0	2	500	0	0	58,712.07
213	734,300	1,768,800	0	2,503,100	1	250	0	0	0	2	500	50,638.05
214	634,100	1,412,000	0	2,046,100	0	0	0	1	250	0	0	41,472.26
215	512,900	1,106,600	0	1,619,500	1	250	0	0	0	0	0	33,084.09
216	620,700	1,741,700	0	2,362,400	0	0	0	1	250	0	0	47,902.62
217	690,900	1,555,700	0	2,246,600	0	0	0	0	0	0	0	45,673.41
218	579,100	1,566,800	0	2,145,900	0	0	0	1	250	0	0	43,501.16
219	578,300	1,527,400	0	2,105,700	0	0	1	250	2	500	0	42,433.92
220	750,900	1,969,300	0	2,720,200	0	0	0	1	250	1	250	54,926.70
221	598,400	1,717,200	0	2,315,600	0	0	0	2	500	0	0	46,826.18
222	635,400	1,899,300	0	2,534,700	0	0	0	0	0	0	0	51,530.48
223	666,700	1,467,700	0	2,134,400	0	0	0	1	250	1	250	43,142.39
224	620,600	1,698,600	0	2,319,200	0	0	0	1	250	2	500	50,258.98
225	586,700	1,399,800	0	1,986,500	0	0	0	1	250	0	0	40,260.59
226	503,400	1,388,900	0	1,892,300	0	0	0	0	0	0	0	38,482.67
227	728,600	1,293,000	0	2,021,600	1	250	0	0	0	1	250	40,487.28
228	589,100	1,142,500	0	1,731,600	0	0	0	2	500	0	0	34,953.46
229	612,000	1,028,400	0	1,640,400	1	250	0	0	0	0	0	33,224.34
230	661,600	1,049,100	0	1,710,700	0	0	0	0	0	0	0	34,778.56
231	661,300	1,664,100	0	2,325,400	0	0	0	0	0	0	0	47,885.31
232	692,500	1,877,700	0	2,570,200	1	250	0	1	250	0	0	52,002.20
233	483,000	1,239,800	0	1,722,800	0	0	0	0	0	0	0	35,024.56
234	538,500	1,360,500	0	1,899,000	0	0	0	1	250	0	0	38,481.69
235	525,400	923,500	0	1,448,900	0	0	0	0	0	0	0	29,456.16
236	694,900	2,006,300	0	2,701,200	0	0	0	0	0	0	0	54,915.45
237	675,600	1,092,900	0	1,768,500	0	0	0	0	0	0	0	35,828.63
238	545,300	1,651,700	0	2,197,000	0	0	0	1	250	0	0	43,385.30
239	434,800	1,149,400	0	1,584,200	1	250	0	0	0	1	250	36,402.97
240	482,600	1,298,300	0	1,780,900	1	250	0	0	0	1	250	35,955.73
241	350,000	776,100	0	1,126,100	0	0	0	2	500	0	0	22,643.63
242	266,100	313,300	0	579,400	0	0	0	1	250	0	0	11,654.23
243	790,800	1,696,500	0	2,487,300	0	0	0	1	250	0	0	50,441.83
244	676,500	1,735,300	0	2,411,800	1	250	0	0	0	1	250	48,783.96
245	524,200	1,184,800	0	1,709,000	0	0	0	0	0	0	0	34,746.04
246	594,500	1,921,400	0	2,515,900	0	0	0	0	0	0	0	56,640.45
247	284,600	417,600	0	702,200	0	0	0	0	0	0	0	14,287.95
248	644,000	1,711,100	0	2,355,100	0	0	0	0	0	0	0	47,879.21
249	633,800	1,382,500	0	2,016,300	0	0	0	0	0	1	250	40,866.41
250	382,700	595,200	0	977,900	0	0	0	0	0	0	0	19,880.74
251	823,500	1,040,800	0	1,864,300	1	250	0	0	0	1	250	37,651.25
252	571,700	1,435,100	0	2,006,800	0	0	0	2	500	1	250	40,423.26
253	447,000	1,279,300	0	1,726,300	0	0	0	4	1000	0	0	34,470.71
254	484,200	863,300	0	1,347,500	1	250	0	1	250	0	0	27,144.72
255	559,900	1,599,200	0	2,159,100	0	0	0	1	250	0	0	43,769.51
256	639,000	1,834,300	0	2,473,300	0	0	0	0	0	0	0	50,282.22
257	711,300	1,824,900	0	2,536,200	1	250	1	250	6	1500	0	50,560.96
258	635,700	2,177,900	0	2,813,600	0	0	0	0	0	0	0	57,200.52
259	665,500	1,637,300	0	2,302,800	0	0	0	1	250	0	0	46,565.96
260	592,200	2,006,700	0	2,598,900	0	0	0	0	0	1	250	52,710.67

Page No.	Land Value	Improvement Value	Exemption Amount	Net Taxable Value	-----		Deduction Summary		-----		Billed 1st Half				
					Senior Citizen	Surviving Spouse	Disabled Person	Veteran	Widow						
326	632,600	1,609,100	0	2,241,700	0	0	0	0	2	500	0	0	45,323.79		
327	686,300	1,782,700	0	2,469,000	2	500	0	0	3	750	0	0	49,569.79		
328	642,000	1,699,100	0	2,341,100	0	0	0	0	1	250	0	0	47,469.60		
329	656,200	1,670,700	0	2,326,900	0	0	0	0	0	0	0	0	47,061.95		
330	470,400	1,473,400	0	1,943,800	0	0	0	0	0	0	0	0	39,529.68		
331	168,000	253,900	0	421,900	0	0	0	0	0	0	0	0	7,774.21		
332	334,500	0	0	334,500	0	0	0	0	0	0	0	0	6,877.67		
333	110,700	0	0	110,700	0	0	0	0	0	0	0	0	2,297.29		
334	165,200	69,600	0	234,800	0	0	0	0	0	0	0	0	4,515.31		
335	210,600	395,700	0	606,300	0	0	0	0	0	0	0	0	12,338.32		
336	15,000	0	0	15,000	0	0	0	0	0	0	0	0	0.00		
District Totals	198,495,000	509,449,200	79,000	707,944,200	62	15,500	4	1,000	22	5,500	218	54,500	50	12,500	14,358,866.33

<u>Page No.</u>	<u>Land Value</u>	<u>Improvement Value</u>	<u>Exemption Amount</u>	<u>Net Taxable Value</u>
1	226,400	0	0	226,400
District Total	226,400	0	0	226,400

<u>Page No.</u>	<u>Reported Depreciated Book Value</u>	<u>Tangible Value of Tangible Personal Property</u>	<u>Billed 1st Half</u>
1	100	1	4.07
District Total	100	1	4.07

Page No.	Land Value	Improvement Value	Exemption Amount	Net Taxable Value
1	892,200	160,200	0	1,052,400
2	439,100	1,169,300	0	1,608,400
3	1,051,600	3,628,400	0	4,680,000
4	990,900	7,981,600	0	8,972,500
5	877,700	5,401,500	0	6,279,200
6	1,101,300	3,527,400	0	4,628,700
7	859,200	1,061,000	0	1,920,200
8	543,900	511,600	0	1,055,500
9	236,300	80,800	0	317,100
10	453,600	700,600	0	1,154,200
11	343,300	555,100	0	898,400
12	427,000	759,300	0	1,186,300
13	1,839,300	1,967,300	0	3,806,600
14	1,268,000	1,656,000	0	2,924,000
15	1,647,100	9,294,700	0	10,941,800
16	471,900	356,300	0	828,200
17	239,000	165,000	0	404,000
18	752,600	3,566,800	0	4,319,400
19	56,865,300	577,700	0	57,443,000
20	1,178,700	0	0	1,178,700
21	464,500	0	0	464,500
22	1,323,200	644,400	0	1,967,600
23	1,085,900	0	0	1,085,900
24	1,326,900	0	0	1,326,900
25	15,000	0	0	15,000
District Total	76,693,500	43,765,000	0	120,458,500