

TOWNSHIP OF WATERFORD

ORDINANCE NO. 2022- 22

**ORDINANCE TO RELEASE, VACATE AND EXTINGUISH ANY
AND ALL PUBLIC RIGHTS IN AND TO PART OF WASHINGTON STREET,
BLOCKS 4302, 4303, 4304**

WHEREAS, the Mayor and Township Committee of the Township of Waterford have determined that the public interest can best be served by abandoning, vacating, releasing and extinguishing any and all public rights which the Township may have in a part of Washington Street as set forth hereinbelow; and

WHEREAS, N.J.S.A. 40:67-1b provides that a municipality may vacate any public street, highway, land or alley or any part thereof; and

NOW, THEREFORE, be it Ordained by the Mayor and Township Committee of the Township of Waterford, County of Camden, State of New Jersey, as follows:

Section 1. The public rights and interest of part of Washington Street, more particularly described as follows, is hereby vacated, abandoned and released:

SEE ATTACHED LEGAL DESCRIPTION WHICH IS INCORPORATED

BY REFERENCE HEREIN

Section 2. The public rights, interest and obligations of the aforementioned properties, more particularly described in Section 1 above, are hereby vacated, abandoned and released and the said public rights are released to the abutting property owner of the aforesaid street.

Section 3. The Township hereby expressly reserves and excepts from vacation all rights and privileges possessed by public utilities, as defined in N.J.S.A. 48:2-13, and by any cable television company, as defined in the "Cable Television Act," P.L. 1972, c.186, (N.J.S.A. 48:5A-1

et. seq.), to maintain, repair and replace their existing facilities in, adjacent to, over or under the street, highway, lane, alley, square, place or park, or any part thereof, to be vacated, together with the right of ingress and egress over and upon the same in order to effectuate such purposes. The Township further expressly reserves and excepts from the vacation any present or future rights and privileges it possesses for installing, maintaining, repairing and replacing utility or other necessary easements in the vacated area.


Section 4. The rights and privileges of the Township of Waterford, and any and all fire companies authorized by the Township of Waterford to perform fire protection services in the municipality, to install, maintain, repair, and replace any existing fire hydrants; and the right and privilege to make use of said fire hydrants, and to have access to and ingress to and egress from said fire hydrants, are hereby expressly reserved and excepted from this vacation.


Section 5. The reservation of rights in Sections 3 and 4 of this Ordinance applies to Blocks 4302, 4303 and 4304 (all Lots). The adjoining property owners shall amend their Deeds to include the vacated area and to acknowledge the Section 3 and Section 4 Reservations of Rights in that vacated portion of Washington Street.

Section 6. The Township Committee hereby directs the Township Clerk to file a copy of this Ordinance, certified under the seal of the municipality to be a true copy of said Ordinance, together with a copy of the proof of publication, with the Clerk of Camden County pursuant to the provisions of N.J.S.A. 49:67-21.

Section 7. All Ordinances or parts of Ordinances which are inconsistent with the provisions hereof are, to the extent of such inconsistencies, hereby repealed.

Section 8. This Ordinance shall take effect immediately upon adoption and publication as required by law.


 Dawn Liedtka, RMC/CMR, Clerk



 Andrew Wade, Mayor

Intro: 10/26, 2022
 Public Hearing: 11/09, 2022
 Adopted: 11/09, 2022

UPON INTRODUCTION ON <u>10-26</u> -2022					
	GIANGIULIO	ROMOLINI	WILSON	YEATMAN	WADE
YES		X	X	X	X
ABSTAIN					
NO					
ABSENT	X				
UPON ADOPTION ON <u>11-09</u> -2022					
	GIANGIULIO	ROMOLINI	WILSON	YEATMAN	WADE
YES	X	X	X	X	X
ABSTAIN					
NO					
ABSENT					

CERTIFICATION

I, Dawn Liedtka, Clerk of the Township of Waterford, Camden County, New Jersey, do hereby certify the foregoing to be true and exact copy of the Ordinance which was finally adopted by the Mayor and Township Committee of the Township of Waterford at a Meeting held on 9th day of NOV, 2022.


 Dawn Liedtka, RMC / CMR Clerk

Christopher J. Noll, PE, CME, PP
President & CEO

Barbara J. Fegley, AICP, PP
Sec./Treas. & Sr. Vice President

William H. Kirchner, PE, CME, N-2
Vice President



Rakesh R. Darji, PE, PP, CME, CFM, Vice President

Harry R. Fox, NICET III, CPSI

G. Jeffrey Hanson, PE, CME

Joseph R. Hirsh, PE, CME, CPWM

C. Jeremy Noll, PE, CME, CPWM

Joseph P. Orsino, Jr. CET

Marc H. Selover, LSRP, PG

Benjamin R. Weller, PE, CME, CPWM, S-3, C-3

DESCRIPTION OF PROPERTY

WASHINGTON STREET VACATION

Blocks 4302, 4303, 4304

ERI Project 46001-108

August 17, 2022

Washington Street

Waterford Township

Camden County, New Jersey

ALL THAT CERTAIN tract or parcel of land located in the bed of Washington Street between Oak Street and Maple Street (all streets are 66' wide and unimproved) in the Township of Waterford, the County of Camden, State of New Jersey, bounded and described as follows:

BEGINNING at a point on the southwesterly line of Oak Street extended at its intersection with the centerline of Washington Street, said point being distant S57°38'18"W, 281.44' as measured along the centerline of Washington Street and along a northwesterly line of Tax Block 4301, Lot 10, from the southwesterly line of Old White Horse Pike (formerly known as Chestnut Street) (50' wide), and from said point of beginning, running thence-

- 1) S29°44'46"E, 33.03 feet along the southwesterly line of Oak Street extended to a point on the southeasterly line of Washington Street, thence-
- 2) S57°38'18"W, 1019.36 feet along the southeasterly line of Washington Street, to a point on the northeasterly line of Maple Street, thence-
- 3) N30°02'28"W, 33.03 feet along the northeasterly line of Maple Street extended to its intersection with the centerline of Washington Street, thence-
- 4) N57°38'18"E, 1019.53 feet along the centerline of Washington Street to its intersection with southwesterly line of Oak Street, said point being the first mentioned point and place of BEGINNING.

Containing an area of 33642 Sq. Ft. or 0.772 Acres of land, more or less.

Subject to the findings of a title search.

The above is intended to describe the southeasterly half of the bed of Washington Street from the southeasterly line of Oak Street to the northeasterly line of Maple Street. Bearings noted are based on the New Jersey State Plane Coordinate System as shown on a plan entitled "Survey of Property, Block 4301, Lots 7-10, Block 4302, Lot 1, Block 4303, Lot 1 and Block 4304, Lot 1, Township of Waterford, County of Camden, and Block 4723, Lot 1, Township of Winslow, County of Camden, State of New Jersey" prepared by James Sassano Associates, Inc. dated 12/09/19.



Camden County Document Summary Sheet

CAMDEN COUNTY CLERK
520 MARKET ST
CAMDEN NJ 08102

Return Name and Address
Dawn Liedtke, RMC
Township Clerk
Waterford Twp Municipal Building
2131 Audubon Avenue
Atco, NJ 08004

Official Use Only

Submitting Company		Township of Waterford			
Document Date (mm/dd/yyyy)					
Document Type		Street Vacation Ordinance			
No. of Pages of the Original Signed Document (Including the cover sheet)					
Consideration Amount (If applicable)		\$0.00			
First Party (Grantor or Mortgagor or Assignor) (Enter up to five names)	Name(s)	(Last Name First Name Middle Initial Suffix) (or Company Name as written)			Address (Optional)
	Township of Waterford			2131 Auburn Avenue, Atco, NJ 08004	
Second Party (Grantee or Mortgagee or Assignee) (Enter up to five names)	Name(s)	(Last Name First Name Middle Initial Suffix) (or Company Name as written)			Address (Optional)
	Ulrich Builders			277 White Horse Pike, Ste B-101, Atco, NJ 08004	
Parcel Information (Enter up to three entries)	Municipality	Block	Lot	Qualifier	Property Address
	Waterford Twp	4302	All Lots		Washington Street
		4303	All Lots		
		4304	All Lots		
Reference Information (Enter up to three entries)	Book Type	Book	Beginning Page	Instrument No.	Recorded/File Date

*DO NOT REMOVE THIS PAGE.

DOCUMENT SUMMARY SHEET (COVER SHEET) IS PART OF CAMDEN COUNTY FILING RECORD. RETAIN THIS PAGE FOR FUTURE REFERENCE.